



Punjab

# Assembly Factbook™

Dera Baba Nanak Assembly Constituency

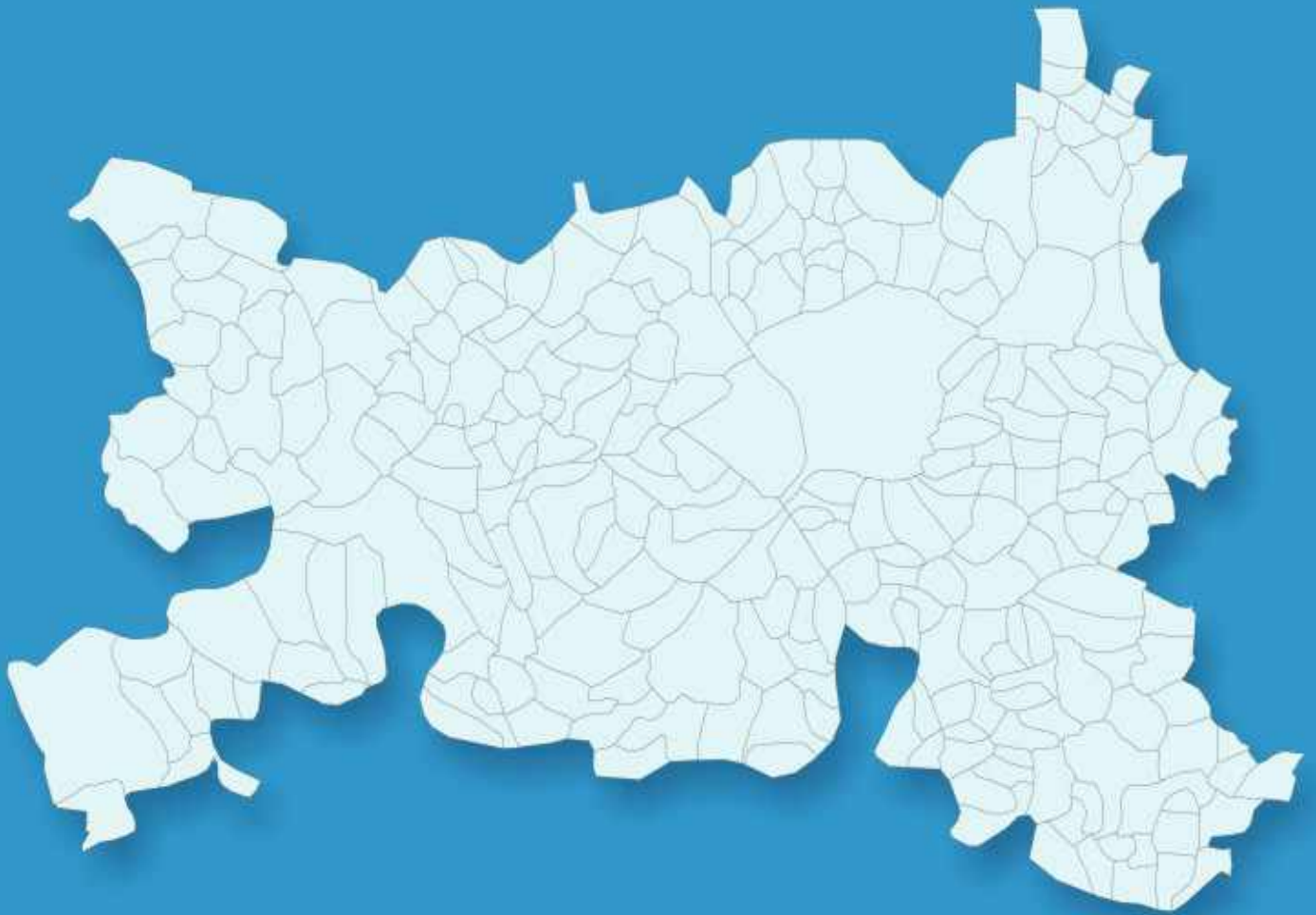


Key Electoral Data of Dera Baba Nanak  
Assembly Constituency (Vidhan Sabha)

Punjab

# Assembly Factbook™

Dera Baba Nanak Assembly Constituency



Dera Baba Nanak Vidhan Sabha

**Editor & Director**

Dr. R.K. Thukral

**Research Editor**

Dr. Shafeeq Rahman

**Compiled, Researched and Published by  
Datanet India Pvt. Ltd.**

D-100, 1st Floor,

Okhla Industrial Area, Phase-I,

New Delhi- 110020.

Ph.: 91-11- 43580781-84

Email : support@indiastatpublications.com

Website : www.indiastatelections.com

**Online Book Store :**

www.indiastatpublications.com

**Report No. :** AFB/PB-010-0125

**ISBN :** 978-93-5822-470-2

**First Edition :** January, 2018

**Eighth Updated Edition :** January, 2025

**Price :** Rs.11500/-

US\$ 310

**© Datanet India Pvt. Ltd.**

All rights reserved. No part of this book may be reproduced, stored in a retrieval system or transmitted in any form or by any means, mechanical photocopying, photographing, scanning, recording or otherwise without the prior written permission of the publisher. Please refer to Disclaimer at page no. 198 for the use of this publication.

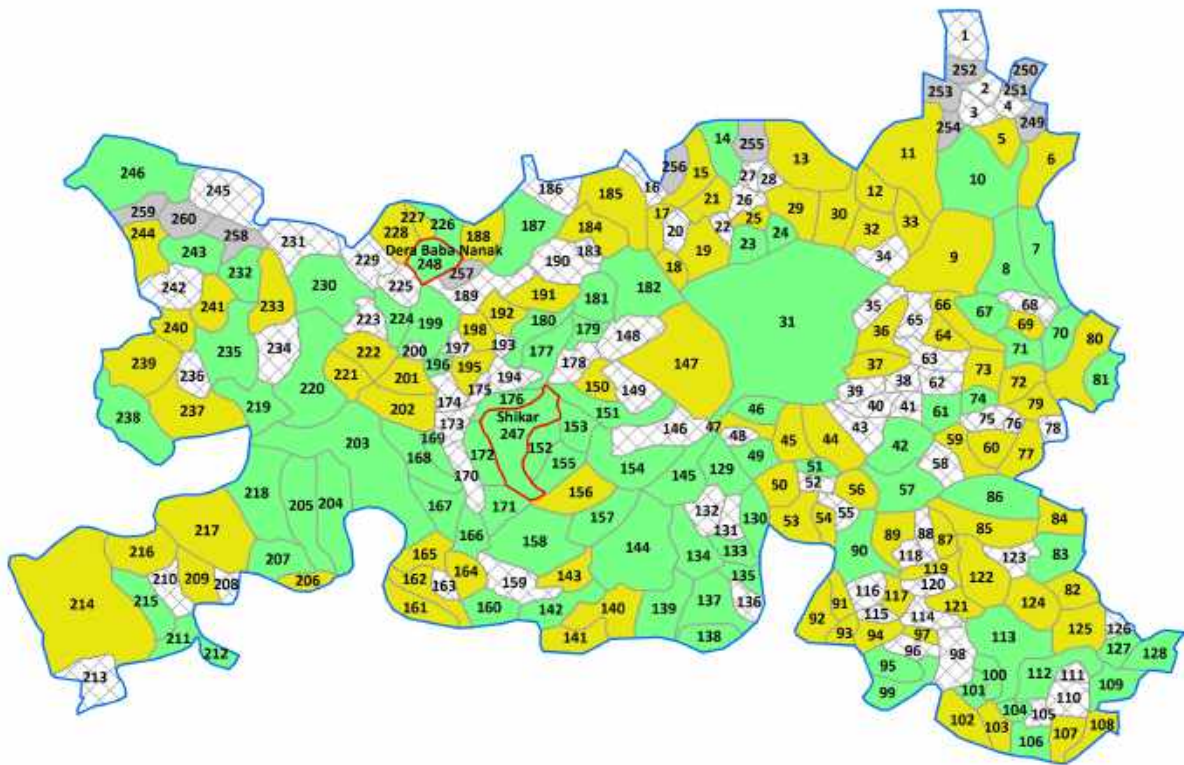
Printed in India

# Contents

No.	Particulars	Page No.
	<b>Introduction</b>	
1	Assembly Constituency - (Vidhan Sabha) at a Glance   Features of Assembly as per Delimitation Commission of India (2008)	1-2
	<b>Location and Political Maps</b>	
2	Location Map   Boundaries of Assembly Constituency - (Vidhan Sabha) in District   Boundaries of Assembly Constituency under Parliamentary Constituency - (Lok Sabha)   Town & Village-wise Winner Parties- 2024, 2022, 2019, 2017, 2014, 2012 and 2009	3-11
	<b>Administrative Setup (2011)</b>	
3	District   Sub-district   Towns   Villages   Inhabited Villages   Uninhabited Villages   Village Panchayat   Intermediate Panchayat	12-24
	<b>Demographics (2011)</b>	
4	Population   Households   Rural/Urban Population   Towns and Villages by Population Size   Sex Ratio (Total & 0-6 Years)   Religious Population   Social Population   Literacy Rate	25-26
	<b>Electoral Features</b>	
5	Important Dates of Last Elections Held   Electors by Gender   Service Electors   Voters   Voters Turnout   Polling Stations & Average Number of Electors per Polling Station   Electors by Age Group   Present Elected Representatives	27-32
	<b>Historical Summary Election Results</b>	
6	Vote Share of Major Parties   Winning Margin (Number & Percentage)   Polarity of Parties   Summary Result of Assembly Segment of Parliamentary Elections 2024, 2019, 2014 and 2009   Summary Result of Assembly Elections 2022, 2017 and 2012	33-42
	<b>Polling Station Level Election Results</b>	
7	Name and Number of Polling Station 2024, 2022, 2019, 2017, 2014, 2012 and 2009   Polling Station-wise Electors, Voters & Voters Turnout 2024, 2022, 2019, 2017, 2014, 2012 and 2009   Polling Station wise Elections Results 2024, 2022, 2019, 2017, 2014, 2012 and 2009	43-179
8	<b>Panchayat Election Results</b> Panchayat Result 2013	180-179
	<b>Share of Assembly Constituency</b>	
9	Share of Assembly Constituency - (Vidhan Sabha) in State, District and Parliamentary Constituency - (Lok Sabha)	180
	<b>Socio-Economic Amenities (2011)</b>	
10	Access to Administrative Units   Agricultural, Manufacturing and Industrial Commodities   Demographic Indicators   Education   Health & Manpower   Drinking Water Supply   Sanitation   Entertainment and Recreations Infrastructure   Power   Food Allocation Distribution and Marketing of Agriculture Commodities Infrastructure   Transport and Road Infrastructure   Communication   Banking and Financial Services   Land Use   Irrigation Source	182-196
11	<b>Abbreviation &amp; Sources</b>	197
12	<b>Disclaimer</b>	198

Location & Political Map

Town & Village-wise Winner Parties in Dera Baba Nanak Assembly Constituency under State Assembly Election (AE) (No. 10) 2017



INC	SAD	UV	UN	Total AC	Town (T)	Village (V)
(2T+84V)	(89V)	(73V)	(12V)	2T	2T	258V

UV : Unspecified Village  
UN : Uninhabited Village

## Administrative Setup

### List of Village Panchayat & Intermediate Panchayat (Block) Name- 2011

Village Name	Village Panchayat Name	Intermediate Panchayat Name
Bhagtana Boharwala (438)	Bhagtana Boharwala	Dera Baba Nanak
Talwandi Raja Dina Nath (136)	Talwandi Raja Dina Nath	Kalanour
Abdal (464)	Abdal	Dera Baba Nanak
Agwan (435)	Agwan	Dera Baba Nanak
Agwan (88)	Agwan	Kalanour
Alawalpur (101)	Alawalpur	Kalanour
Alawalwala (351)	Alawalwala	Fatehgarh Churian
Ali Nangal (423)	Ali Nangal	Dera Baba Nanak
Amargarh (118)	Amargarh	Kalanour
Arli Bhan (412)	Arli Bhan	Dera Baba Nanak
Athwal (419)	Athwal	Kalanour
Athwal (427)	Athwal	Dera Baba Nanak
Attari (150)	Attari	Kalanour
Aujla (115)	Aujla	Kalanour
Awan (148)	Awan	Dhariwal
Azampur (97)	Pakiwan	Kalanour
Badiulzaman (411)	Badiulzaman	Dhariwal
Bakhatpur (145)	Bakhatpur	Kalanour
Bakhshiwala (138)	Bakhshiwala	Kalanour
Bal (469)	Bal	Dera Baba Nanak
Balim (93)	Balim	Kalanour
Bangowani (416)	Bangowani	Dhariwal
Barila Kalan (92)	Barila Kalan	Kalanour
Barila Khurd (87)	Barila Khurd	Kalanour
Basant Kot (385)	Basant Kot	Dera Baba Nanak
Behlolpur (457)	Behlolpur	Dera Baba Nanak
Bhadal (121)	Bhadal	Kalanour
Bhadwan (116)	Aujla	Kalanour
Bhagtana Tulianwala (437)	Bhagtana Tulianwala	Dera Baba Nanak

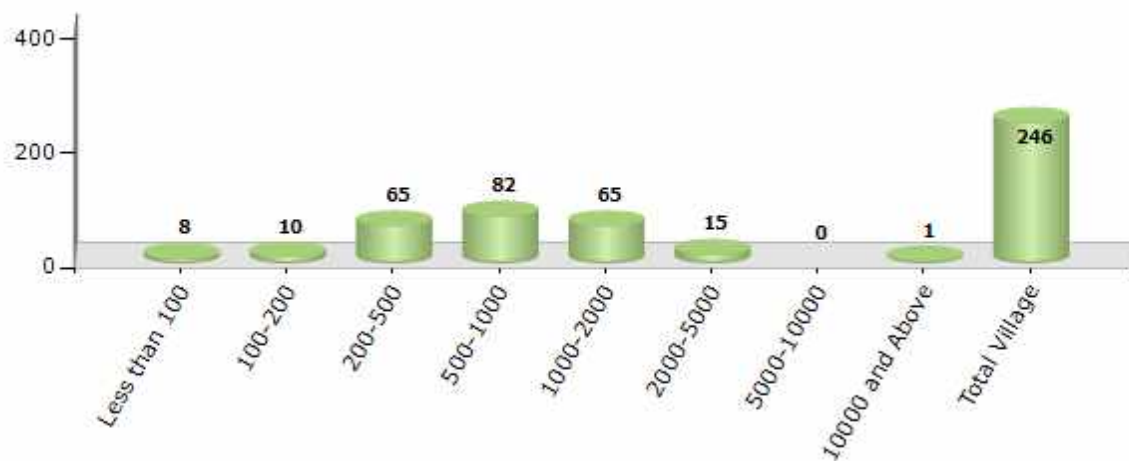
Contd....

## Demographics

### Number of Villages by Population Size - 2011

Less than 100	100-200	200-500	500-1000	1000-2000	2000-5000	5000-10000	10000 and Above	Total Village
8	10	65	82	65	15	0	1	246

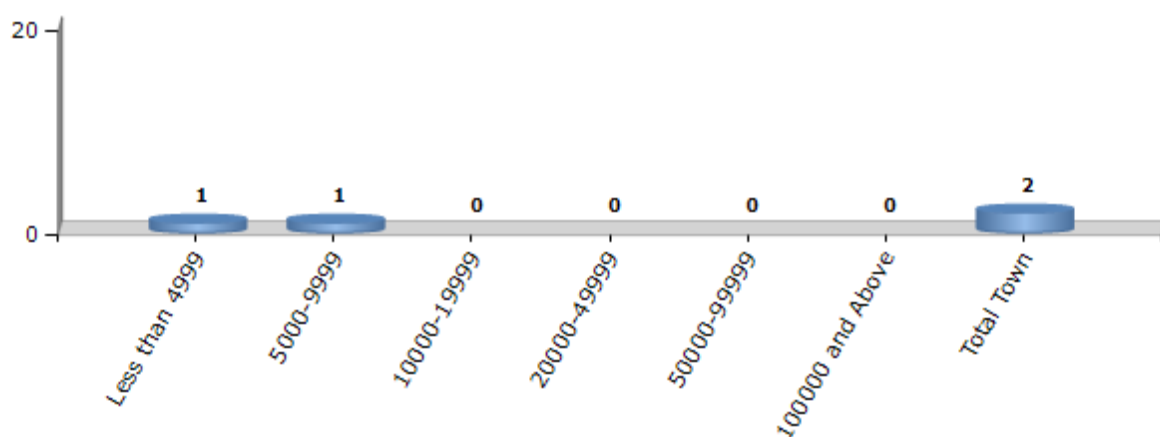
Number of Villages by Population Size - 2011



### Number of Towns by Population Size - 2011

Less than 4999	5000-9999	10000-19999	20000-49999	50000-99999	100000 and Above	Total Town
1	1	0	0	0	0	2

Number of Towns by Population Size - 2011

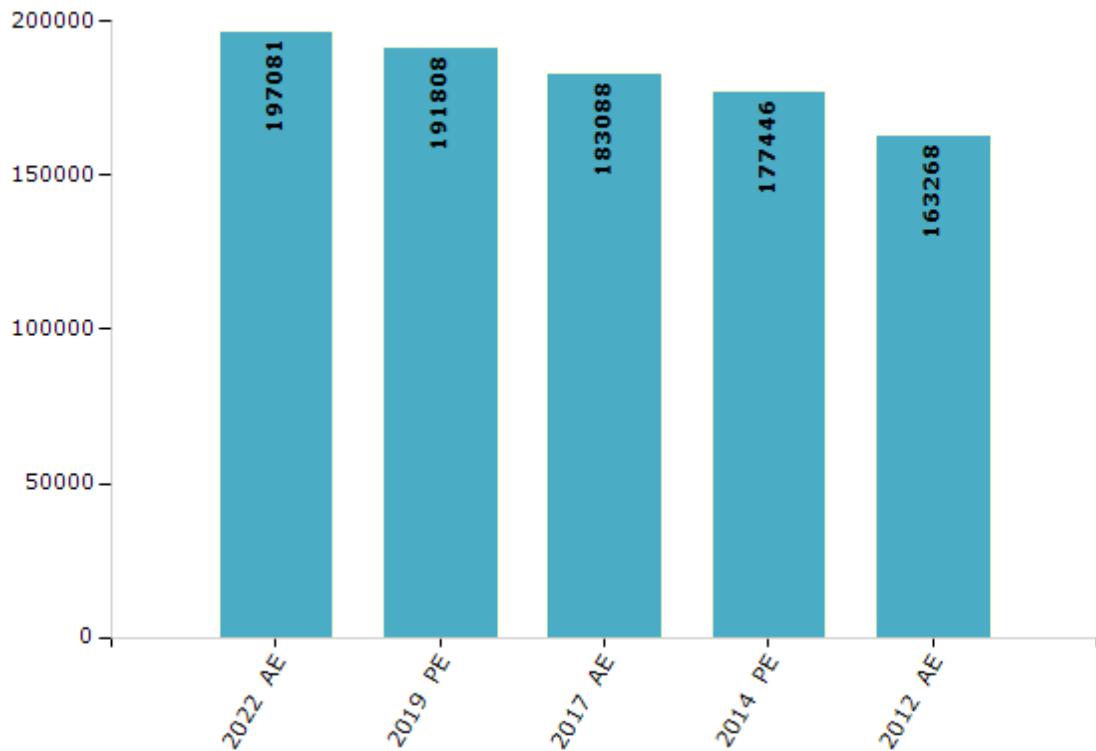


## Electoral Features

### Electors by Male & Female

Year	Male	Female	Others	Total	Year	Male	Female	Others	Total
2022 AE	104624	92449	8	197081	1992 AE	-	-	-	-
2019 PE	101846	89954	8	191808	1985 AE	-	-	-	-
2017 AE	97379	85707	2	183088	1980 AE	-	-	-	-
2014 PE	92024	85413	9	177446	1977 AE	-	-	-	-
2012 AE	84531	78737	0	163268	1972 AE	-	-	-	-
2009 PE	-	-	-	-	1969 AE	-	-	-	-
2007 AE	-	-	-	-	1967 AE	-	-	-	-
2004 PE	-	-	-	-	1962 AE	-	-	-	-
2002 AE	-	-	-	-	1957 AE	-	-	-	-
1999 PE	-	-	-	-	1952 AE	-	-	-	-
1997 AE	-	-	-	-					

Number of Electors



Note : AE : Assembly Election, PE : Assembly Segment of Parliamentary Election

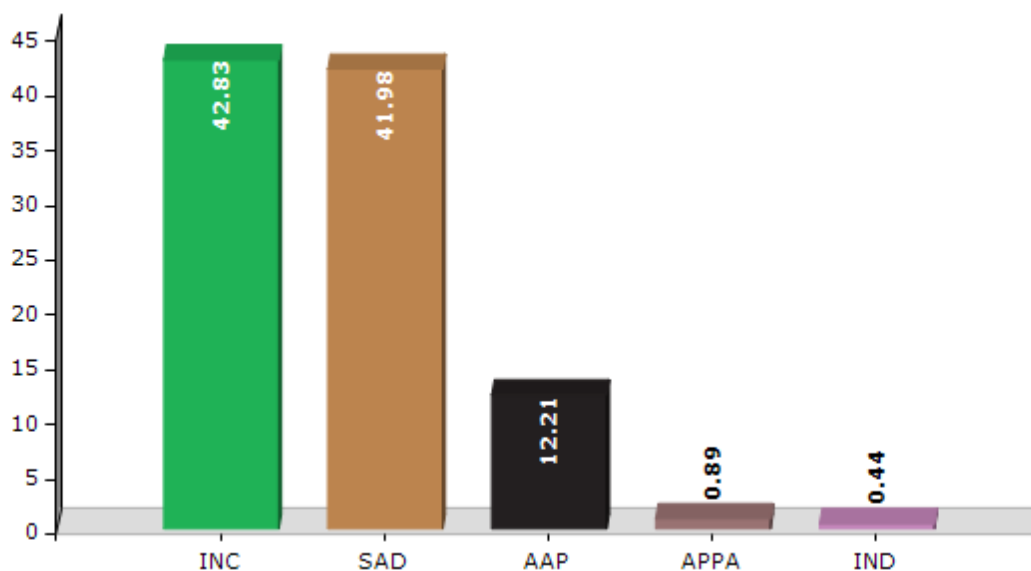


## Historical Summary Election Results

### Summary Result of Assembly Election - 2017

Candidate Name	Party	Votes	Votes %
Sukhjinder Singh Randhawa	INC	60385	42.83
Sucha Singh Langah	SAD	59191	41.98
Gurpartap Singh Khushalpur	AAP	17222	12.21
Deepinder Singh	APPA	1249	0.89
Sukhwinder Singh	IND	627	0.44
Dominic Mattu	IND	514	0.36
Dorthi	IND	301	0.21
Jasbir Singh	BSP	267	0.19
Baljit Singh	AITC	167	0.12
Surjit Singh	HINUP	112	0.08
	NOTA	961	0.68

Votes Percentage of Top Parties - 2017



## Polling Station Level Election Results

### Number and Name of Polling Stations (PS) (2022)

Number of Polling Stations	Name of Polling Stations	Number of Polling Stations	Name of Polling Stations
1	Govt. Primary School Shampura	22	Govt. Senior Secondary School Shahpur Jajan
2	Govt. Primary School Shampura	23	Govt. Senior Secondary School Shahpur Jajan
3	Govt. Senior Secondary School Singhpura	24	Govt. Senior Secondary School Shahpur Jajan
4	Govt. Primary School Mehta	25	Govt. Primary School Kathiala
5	Govt. Primary School Dharmabad	26	Govt. High School Pabbanrali Kalan
6	Govt. Primary School Panwan	27	Govt. High School Pabbanrali Kalan
7	Govt. High School Mansur	28	Govt. Primary School Kot Molvi
8	Govt. Primary School Nawan Ghanie Ke Bet	29	Govt. Senior Secondary School Hardorwal
9	Govt. Primary School Gurchak	30	Govt. Senior Secondary School Hardorwal
10	Govt. Elementary School Talwandi Hinduan	31	Govt. Senior Secondary School Hardorwal
11	Govt. Elementary School Shehzada	32	Govt. Primary School Hardorwal
12	Govt. Primary School Khanna Chamaran	33	Govt. Primary School Tarpala
13	Govt. Elementary School Ratar Chhatar	34	Govt. Elementary School Samrai
14	Govt. Elementary School Dharamkot Patan	35	Govt. Elementary School Sarfkot
15	Govt. Senior Secondary School Dharamkot Randhawa	36	Govt. Primary School Paracha
16	Govt. Primary School Dharamkot Randhawa	37	Govt. Elementary School Malewal
17	Govt. Senior Secondary School Dharamkot Randhawa	38	Govt. Primary School Alawalwal
18	Govt. High School Thethar Ke	39	Govt. Senior Secondary School Talwandi Rama
19	Govt. High School Thethar Ke	40	Govt. Senior Secondary School Talwandi Rama
20	Govt. Primary School Mangian	41	Govt. Elementary School Nikko Sarai
21	Govt. Elementary School Khode Bet	42	Govt. Elementary School Nikko Sarai

Contd....

## Polling Station Level Election Results

### Polling Station-wise Votes Secured by Overall Top Five Parties in Dera Baba Nanak Assembly in Assembly Election (AE) under Gurdaspur Parliamentary Constituency in Punjab (2022)

Number of Polling Station	Winner - Sukhjinder Singh Randhawa (INC)	Runner-up - Ravikaran Singh Kahlon (SAD)	3rd - Gurdeep Singh (AAP)	4th - Jagjit Singh (IND)	5th - Kuldeep Singh (BJP)	NOTA	Other	Total Votes Secured
36	250	178	155	12	4	6	3	608
37	359	189	74	6	11	6	30	675
38	67	103	87	0	3	1	0	261
39	328	237	196	4	4	2	3	774
40	136	202	235	4	2	6	7	592
41	172	223	153	7	4	10	10	579
42	245	203	117	7	7	7	15	601
43	329	133	271	8	7	6	12	766
44	252	282	266	3	9	6	11	829
45	171	282	225	4	3	3	13	701
46	194	154	108	5	2	1	11	475
47	77	168	105	9	4	1	7	371
48	280	197	39	8	5	6	5	540
49	344	381	40	11	3	7	7	793
50	218	233	154	19	9	9	11	653
51	250	173	127	3	3	7	9	572
52	307	275	192	0	26	5	11	816
53	340	211	243	0	25	5	10	834
54	170	174	188	0	30	2	7	571
55	190	187	287	0	19	6	7	696
56	147	173	134	1	15	1	7	478
57	343	268	202	10	8	11	14	856
58	254	288	108	5	13	5	13	686
59	60	61	35	1	2	2	3	164
60	298	213	133	3	5	5	9	666
61	236	315	119	13	4	3	14	704
62	177	141	47	4	2	5	13	389
63	619	161	57	3	5	9	5	859
64	299	224	108	8	8	4	12	663
65	182	209	159	5	1	0	5	561
66	130	205	181	10	8	5	12	551
67	111	107	194	8	7	3	7	437
68	249	92	30	16	5	2	2	396
69	278	146	334	1	10	7	19	795
70	172	281	136	3	3	2	3	600

Contd....

## Polling Station Level Election Results

### Winner, Runner-up and 3rd Party Position & Winning Margin According to Polling Stations in Dera Baba Nanak Assembly in Assembly Election (AE) under Gurdaspur Parliamentary Constituency in Punjab (2022)

Polling Station Number	Winner Party	Winner Votes (%)	Runner-up Party	Runner-up Votes (%)	Winning Margin Votes (%)	Third Party	Third Party Votes (%)	Other Votes (%)
71	SAD	235 (58.9)	INC	130 (32.58)	105 (26.32)	AAP	29 (7.27)	5 (1.25)
72	INC	176 (51.01)	SAD	125 (36.23)	51 (14.78)	AAP	34 (9.86)	10 (2.9)
73	SAD	202 (36.73)	INC	198 (36)	4 (0.73)	AAP	137 (24.91)	13 (2.36)
74	SAD	204 (39.38)	INC	164 (31.66)	40 (7.72)	AAP	133 (25.68)	17 (3.28)
75	SAD	403 (47.13)	INC	251 (29.36)	152 (17.77)	AAP	168 (19.65)	33 (3.86)
76	SAD	508 (60.48)	INC	162 (19.29)	346 (41.19)	AAP	151 (17.98)	19 (2.26)
77	INC	125 (38.11)	SAD	97 (29.57)	28 (8.54)	AAP	83 (25.3)	23 (7.01)
78	INC	149 (38.7)	SAD	122 (31.69)	27 (7.01)	AAP	102 (26.49)	12 (3.12)
79	SAD	238 (46.03)	AAP	143 (27.66)	95 (18.37)	INC	110 (21.28)	26 (5.03)
80	SAD	231 (44)	INC	141 (26.86)	90 (17.14)	AAP	120 (22.86)	33 (6.29)
81	INC	213 (58.84)	SAD	105 (29.01)	108 (29.83)	AAP	34 (9.39)	10 (2.76)
82	INC	405 (50.75)	SAD	234 (29.32)	171 (21.43)	AAP	133 (16.67)	26 (3.26)
83	SAD	271 (37.38)	INC	250 (34.48)	21 (2.9)	AAP	173 (23.86)	31 (4.28)
84	INC	265 (45.14)	SAD	179 (30.49)	86 (14.65)	AAP	122 (20.78)	21 (3.58)
85	SAD	251 (57.57)	AAP	108 (24.77)	143 (32.8)	INC	65 (14.91)	12 (2.75)
86	INC	141 (45.34)	SAD	127 (40.84)	14 (4.5)	AAP	28 (9)	15 (4.82)
87	INC	571 (57.5)	SAD	259 (26.08)	312 (31.42)	AAP	131 (13.19)	32 (3.22)
88	INC	177 (57.84)	SAD	101 (33.01)	76 (24.83)	AAP	21 (6.86)	7 (2.29)
89	SAD	326 (44.41)	INC	264 (35.97)	62 (8.44)	AAP	101 (13.76)	43 (5.86)
90	SAD	262 (42.39)	INC	236 (38.19)	26 (4.2)	AAP	98 (15.86)	22 (3.56)
91	INC	426 (45.03)	SAD	330 (34.88)	96 (10.15)	AAP	154 (16.28)	36 (3.81)
92	SAD	308 (49.36)	INC	158 (25.32)	150 (24.04)	AAP	120 (19.23)	38 (6.09)
93	SAD	305 (48.34)	INC	220 (34.87)	85 (13.47)	AAP	70 (11.09)	36 (5.71)
94	INC	250 (41.19)	SAD	224 (36.9)	26 (4.29)	AAP	104 (17.13)	29 (4.78)
95	INC	233 (48.85)	SAD	157 (32.91)	76 (15.94)	AAP	63 (13.21)	24 (5.03)
96	INC	163 (46.84)	SAD	156 (44.83)	7 (2.01)	AAP	21 (6.03)	8 (2.3)
97	INC	329 (53.32)	SAD	195 (31.6)	134 (21.72)	AAP	67 (10.86)	26 (4.21)
98	INC	324 (58.8)	SAD	152 (27.59)	172 (31.21)	AAP	47 (8.53)	28 (5.08)
99	INC	229 (45.8)	SAD	180 (36)	49 (9.8)	AAP	75 (15)	16 (3.2)
100	INC	297 (38.82)	SAD	291 (38.04)	6 (0.78)	AAP	146 (19.08)	31 (4.05)
101	INC	297 (40.97)	AAP	205 (28.28)	92 (12.69)	SAD	189 (26.07)	34 (4.69)
102	SAD	236 (40.34)	INC	219 (37.44)	17 (2.9)	AAP	103 (17.61)	27 (4.62)
103	SAD	346 (40.66)	AAP	235 (27.61)	111 (13.05)	INC	229 (26.91)	41 (4.82)
104	INC	227 (43.4)	SAD	160 (30.59)	67 (12.81)	AAP	100 (19.12)	36 (6.88)
105	INC	183 (45.75)	SAD	145 (36.25)	38 (9.5)	AAP	48 (12)	24 (6)

Contd....

## Socio-Economic Amenities - Rural

### Access to Education Facilities

Particulars	Number of Villages (% of Population)				
	Available	Not Available	If Not Available (Distance of Nearest Facility)		
			A	B	C
Govt. Primary School	223 (98)	23 (2)	17 (2)	4 (0)	0 (0)
Private Primary School	43 (31)	203 (69)	1 (0)	0 (0)	0 (0)
Govt. Middle School	69 (49)	177 (51)	126 (35)	23 (6)	0 (0)
Private Middle School	40 (22)	206 (78)	3 (0)	0 (0)	0 (0)
Govt. Secondary School	47 (36)	199 (64)	138 (45)	44 (13)	0 (0)
Private Secondary School	15 (12)	231 (88)	10 (3)	0 (0)	0 (0)
Govt. Senior Secondary School	22 (26)	224 (74)	136 (47)	56 (17)	16 (5)
Private Senior Secondary School	7 (5)	239 (95)	12 (3)	0 (0)	0 (0)
Govt. Arts and Science Degree College	0 (0)	246 (100)	2 (1)	13 (7)	178 (75)
Private Arts and Science Degree College	0 (0)	246 (100)	1 (0)	10 (3)	42 (13)
Govt. Engineering College	0 (0)	246 (100)	0 (0)	1 (0)	198 (86)
Private Engineering College	0 (0)	246 (100)	0 (0)	3 (1)	44 (13)
Govt. Medicine College	0 (0)	246 (100)	0 (0)	0 (0)	143 (60)
Private Medicine College	0 (0)	246 (100)	1 (0)	1 (0)	101 (40)
Govt. Management Institute	0 (0)	246 (100)	0 (0)	0 (0)	186 (78)
Private Management Institute	0 (0)	246 (100)	2 (1)	0 (0)	58 (21)
Govt. Polytechnic	0 (0)	246 (100)	0 (0)	6 (2)	230 (95)
Private Polytechnic	0 (0)	246 (100)	0 (0)	3 (1)	7 (2)
Govt. Vocational Training School/ITI	1 (6)	245 (94)	7 (3)	55 (19)	179 (71)
Private Vocational Training School/ITI	0 (0)	246 (100)	0 (0)	1 (1)	3 (1)
Govt. Non Formal Training Centre	0 (0)	246 (100)	3 (0)	19 (7)	165 (63)
Private Non Formal Training Centre	1 (6)	245 (94)	3 (2)	3 (1)	52 (20)
Govt. School For Disabled	0 (0)	246 (100)	0 (0)	0 (0)	231 (96)
Private School For Disabled	0 (0)	246 (100)	0 (0)	1 (0)	14 (4)
Government Others	0 (0)	246 (100)	0 (0)	0 (0)	231 (96)
Private Others	0 (0)	246 (100)	0 (0)	1 (0)	14 (4)

Note : Distance A : Less than 5 km; B : Between 5-10 km; C : 10+ km.; Source : Data Analysis is based on 2011 Census.

## DISCLAIMER

The Terms of Use and Disclaimer of Datanet India Private Limited (hereinafter referred to as "Datanet") for use of this analysis report of **Dera Baba Nanak Assembly Constituency (Dera Baba Nanak Vidhan Sabha) :-**

1. **Assembly Factbook™** is a Registered Trade Mark owned by Datanet.
2. All the maps are sketched and graphical representation only and have not been drawn to the scale and also not to represent the actual geographical area or boundary of the unit.
3. The data for the aforesaid analysis is based on authentic sources and has been culled from the various publications of Census, CSO and NSSO for district and block level data, various central and state government departments, Central & State Elections Commissions and the concerned Returning Officers' releases, Electoral Rolls, Election results and allied publications, internal assessment, surveys, estimates and analysis. Therefore, certain adjustment of data at micro level may have been done to arrive closer to the macro data.
4. Data have been provided on an "As Is" and "As AVAILABLE" basis
5. The colours shown in the maps or diagram and charts of a particular party, alliance or AC are indicative and do not represent them.
6. This publication which includes maps, sheets, graphs and data would be the property under copyright of Datanet only. The user may use these for its internal study, analysis and research purposes. It's public display, re-selling or any commercial uses by the user are not allowed.
7. Datanet has taken due care and caution in compilation and processing of data and allied information, but does not guarantee the accuracy, adequacy or completeness of any information/analysis and will be not responsible for any errors or omissions or for the results obtained from the use of such information/analysis.
8. All the contents for the publication have been culled from various authentic sources and Datanet reasonably believes such sources to be reliable, but does not make any representations, express or implied as to the accuracy or fitness of use of such information. The information or contents of the information/analysis do not constitute advice and should not be relied upon in making (or refraining from making) any decision. Any reliance placed upon the information provided by Datanet is the sole responsibility and strictly at the user's risk.
9. In no event will Datanet be liable for any damages (including, without limitation, damages for loss of business projects, or loss of profits) arising in contract, tort or otherwise from the use of or inability to use any of its contents, or from any action taken (or refrained from being taken) as a result of using the analysis or any of its contents. Datanet its directors, owners, editors, officials, employees, distributor and agents or any associate will not be liable for any errors in the information contained or any consequences arising from the use of the contents of the provided information/analysis.
10. If any provision of these terms and conditions is held invalid or illegal or unenforceable for any reason by any court of competent jurisdiction, such provision shall be severed and the remainder of provisions of the terms and conditions shall continue in full force and effect as if the Term of Use had been executed with the invalid, illegal or unenforceable provision eliminated.
11. If there are any discrepancies in the information provided, please bring it to attention of Datanet for suitable rectification measures.

**Buy Online This Complete Book At  
Datanet India eBooks Store**

[www.indiastatpublications.com](http://www.indiastatpublications.com)

or go directly at

[http://www.indiastatpublications.com/  
Assembly\\_factbook/Punjab/Gurdaspur/Dera\\_Baba\\_Nanak](http://www.indiastatpublications.com/Assembly_factbook/Punjab/Gurdaspur/Dera_Baba_Nanak)

 **indiastat**elections

