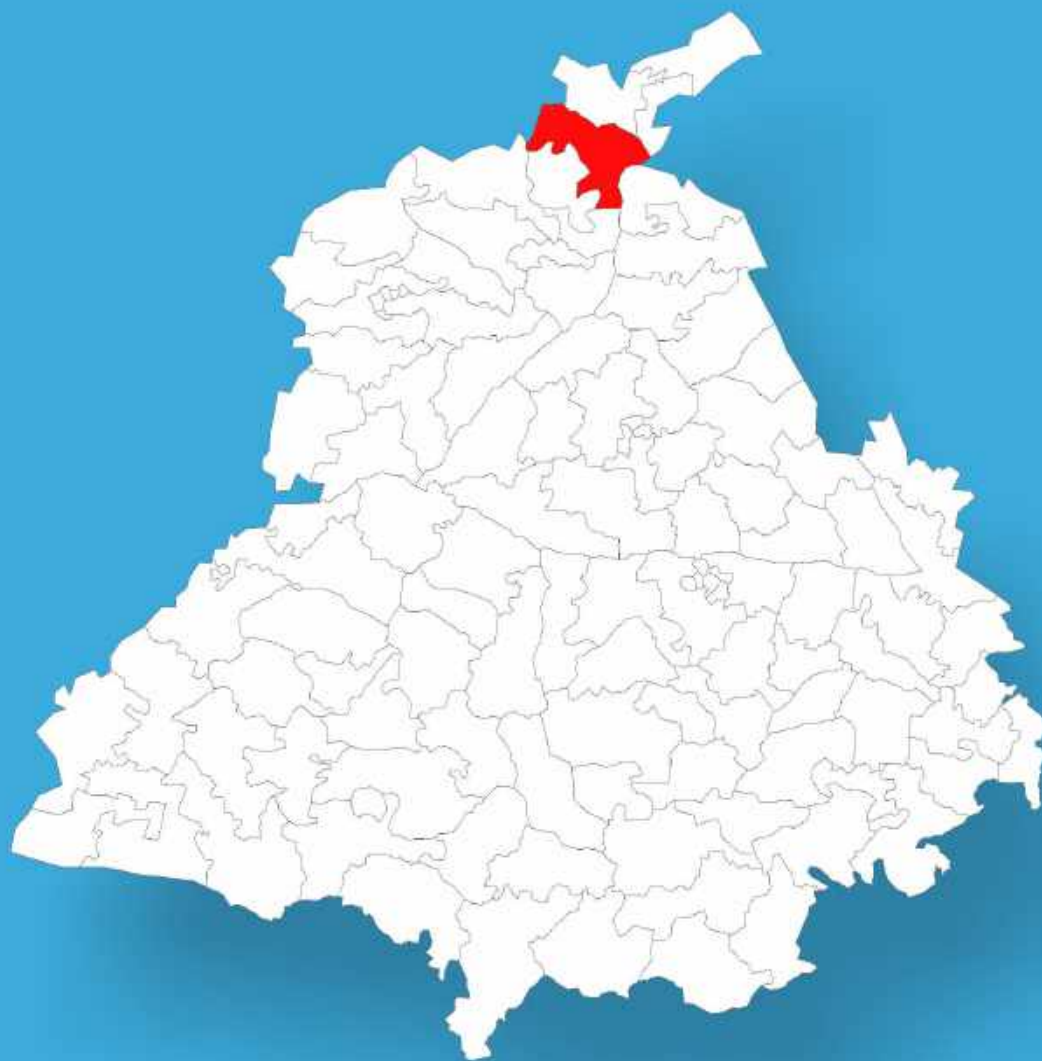




Punjab

Assembly Factbook™

Dina Nagar Assembly Constituency



Key Electoral Data of Dina Nagar
Assembly Constituency (Vidhan Sabha)

Punjab

Assembly Factbook™

Dina Nagar Assembly Constituency



Dina Nagar Vidhan Sabha

Editor & Director

Dr. R.K. Thukral

Research Editor

Dr. Shafeeq Rahman

**Compiled, Researched and Published by
Datanet India Pvt. Ltd.**

D-100, 1st Floor,

Okhla Industrial Area, Phase-I,

New Delhi- 110020.

Ph.: 91-11- 43580781-84

Email : support@indiastatpublications.com

Website : www.indiastatelections.com

Online Book Store :

www.indiastatpublications.com

Report No. : AFB/PB-005-0125

ISBN : 978-93-5822-397-2

First Edition : January, 2018

Eighth Updated Edition : January, 2025

Price : Rs.11500/-

US\$ 310

© Datanet India Pvt. Ltd.

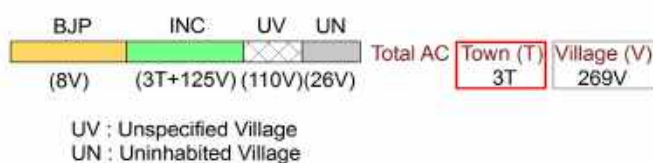
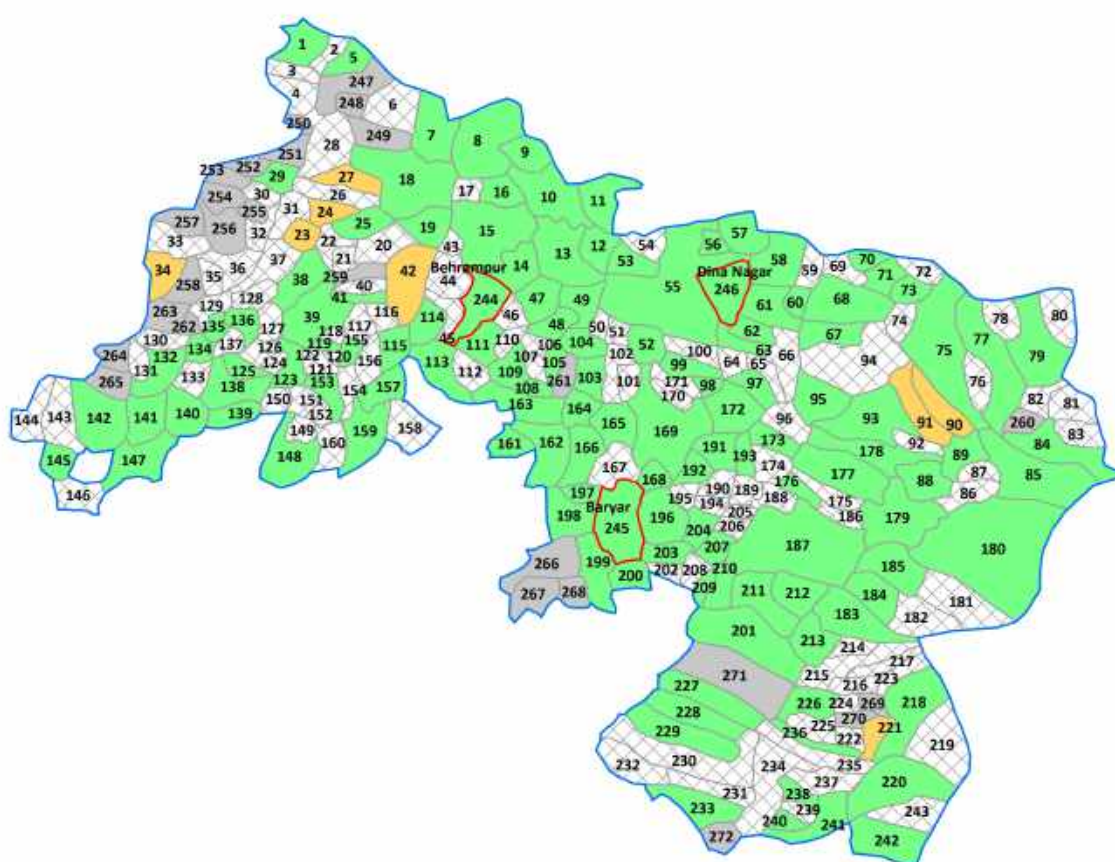
All rights reserved. No part of this book may be reproduced, stored in a retrieval system or transmitted in any form or by any means, mechanical photocopying, photographing, scanning, recording or otherwise without the prior written permission of the publisher. Please refer to Disclaimer at page no. 205 for the use of this publication.

Printed in India

No.	Particulars	Page No.
	Introduction	
1	Assembly Constituency - (Vidhan Sabha) at a Glance Features of Assembly as per Delimitation Commission of India (2008)	1-2
	Location and Political Maps	
2	Location Map Boundaries of Assembly Constituency - (Vidhan Sabha) in District Boundaries of Assembly Constituency under Parliamentary Constituency - (Lok Sabha) Town & Village-wise Winner Parties- 2024, 2022, 2019, 2017, 2014, 2012 and 2009	3-11
	Administrative Setup (2011)	
3	District Sub-district Towns Villages Inhabited Villages Uninhabited Villages Village Panchayat Intermediate Panchayat	12-24
	Demographics (2011)	
4	Population Households Rural/Urban Population Towns and Villages by Population Size Sex Ratio (Total & 0-6 Years) Religious Population Social Population Literacy Rate	25-26
	Electoral Features	
5	Important Dates of Last Elections Held Electors by Gender Service Electors Voters Voters Turnout Polling Stations & Average Number of Electors per Polling Station Electors by Age Group Present Elected Representatives	27-32
	Historical Summary Election Results	
6	Vote Share of Major Parties Winning Margin (Number & Percentage) Polarity of Parties Summary Result of Assembly Segment of Parliamentary Elections 2024, 2019, 2014, 2009, 2004 and 1999 Summary Result of Assembly Elections 2022, 2017, 2012, 2007, 2002, 1997, 1992, 1985, 1980, 1977, 1972, 1969 and 1967	33-54
	Polling Station Level Election Results	
7	Name and Number of Polling Station 2024, 2022, 2019, 2017, 2014, 2012 and 2009 Polling Station-wise Electors, Voters & Voters Turnout 2024, 2022, 2019, 2017, 2014, 2012 and 2009 Polling Station wise Elections Results 2024, 2022, 2019, 2017, 2014, 2012 and 2009	55-186
8	Panchayat Election Results Panchayat Result 2013	187-186
	Share of Assembly Constituency	
9	Share of Assembly Constituency - (Vidhan Sabha) in State, District and Parliamentary Constituency - (Lok Sabha)	187
	Socio-Economic Amenities (2011)	
10	Access to Administrative Units Agricultural, Manufacturing and Industrial Commodities Demographic Indicators Education Health & Manpower Drinking Water Supply Sanitation Entertainment and Recreations Infrastructure Power Food Allocation Distribution and Marketing of Agriculture Commodities Infrastructure Transport and Road Infrastructure Communication Banking and Financial Services Land Use Irrigation Source	189-203
11	Abbreviation & Sources	204
12	Disclaimer	205

Location & Political Map

Town & Village-wise Winner Parties in Dina Nagar Assembly
Constituency under State Assembly Election (AE) (No. 5)
2017



Administrative Setup

List of Village Panchayat & Intermediate Panchayat (Block) Name- 2011

Village Name	Village Panchayat Name	Intermediate Panchayat Name
Abul Khair (329)	Abul Khair	Gurdaspur
Sheikha (192)	Sheikha	Gurdaspur
Adi (169)	Addi	Gurdaspur
Aima (3)	Doburji	Dinanagar
Akbarpur (295)	Samu Chak	Dinanagar
Ali Chak (669)	Ali Chak	Dinanagar
Ali Nangal (171)	Ali Nangal	Dorangala
Alihar Pindi (166)	Alihar Pindi	Gurdaspur
Anandpur (668)	Anandpur	Dinanagar
Arjo Chak (199)	Dhut	Dorangala
Awankha (286)	Awankha	Dinanagar
Bahadur (642)	Nawan Pind	Gurdaspur
Baheri (693)	Baheri	Dinanagar
Bahmani (269)	Bahmani	Dinanagar
Bains (178)	Bains	Dorangala
Bala Pindi (280)	Bala Pindi	Dinanagar
Bara (299)	Bara	Dinanagar
Bathanwala (278)	Bathanwala	Dinanagar
Baupur Afganani (167)	Baupur Afganani	Gurdaspur
Baupur Jattan (39)	Baupur Jattan	Dorangala
Behlolpur (186)	Behlolpur	Dorangala
Bhabra (315)	Bhabra	Dinanagar
Bhadana (636)	Sunder	Gurdaspur
Bhagoman (659)	Seowal	Gurdaspur
Bhagwanpur (672)	Bhagwanpur	Dinanagar
Bhaini Millwan (703)	Raju Bela	Kahnuwan
Bhaini Milwan (623)	Bhaini Milwan	Kahnuwan
Bhainsa Becharag (615)	Bhainsa	Gurdaspur
Bharath Qazi Chak (281)	Bharath Qazi Chak	Dinanagar

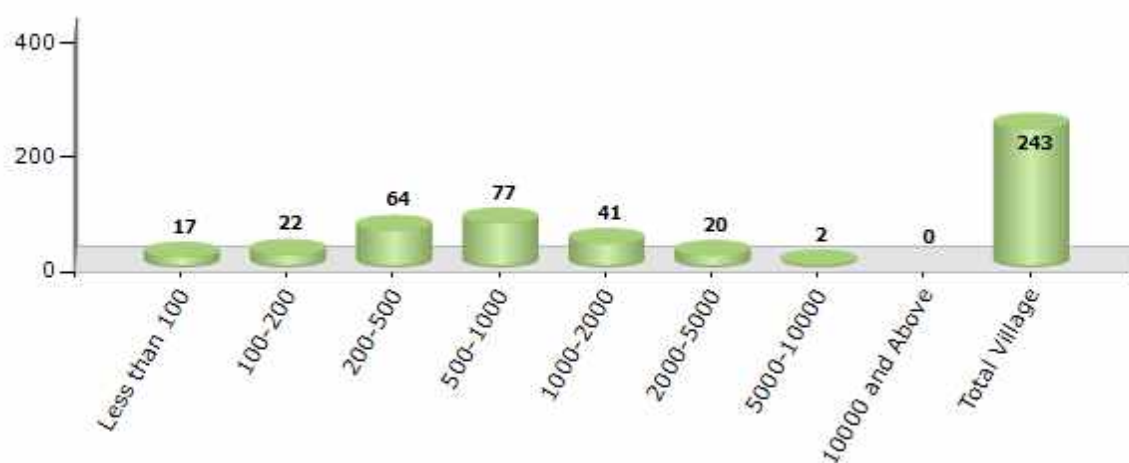
Contd....

Demographics

Number of Villages by Population Size - 2011

Less than 100	100-200	200-500	500-1000	1000-2000	2000-5000	5000-10000	10000 and Above	Total Village
17	22	64	77	41	20	2	0	243

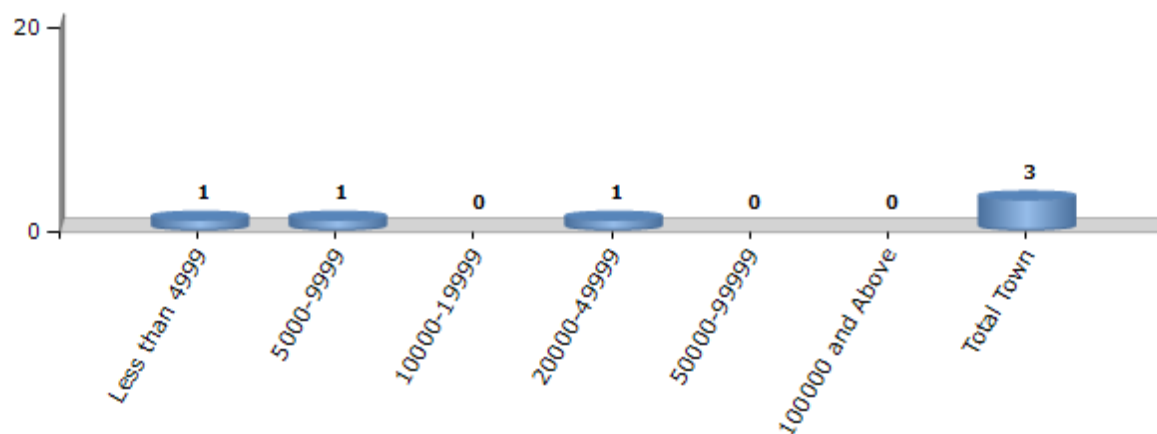
Number of Villages by Population Size - 2011



Number of Towns by Population Size - 2011

Less than 4999	5000-9999	10000-19999	20000-49999	50000-99999	100000 and Above	Total Town
1	1	0	1	0	0	3

Number of Towns by Population Size - 2011



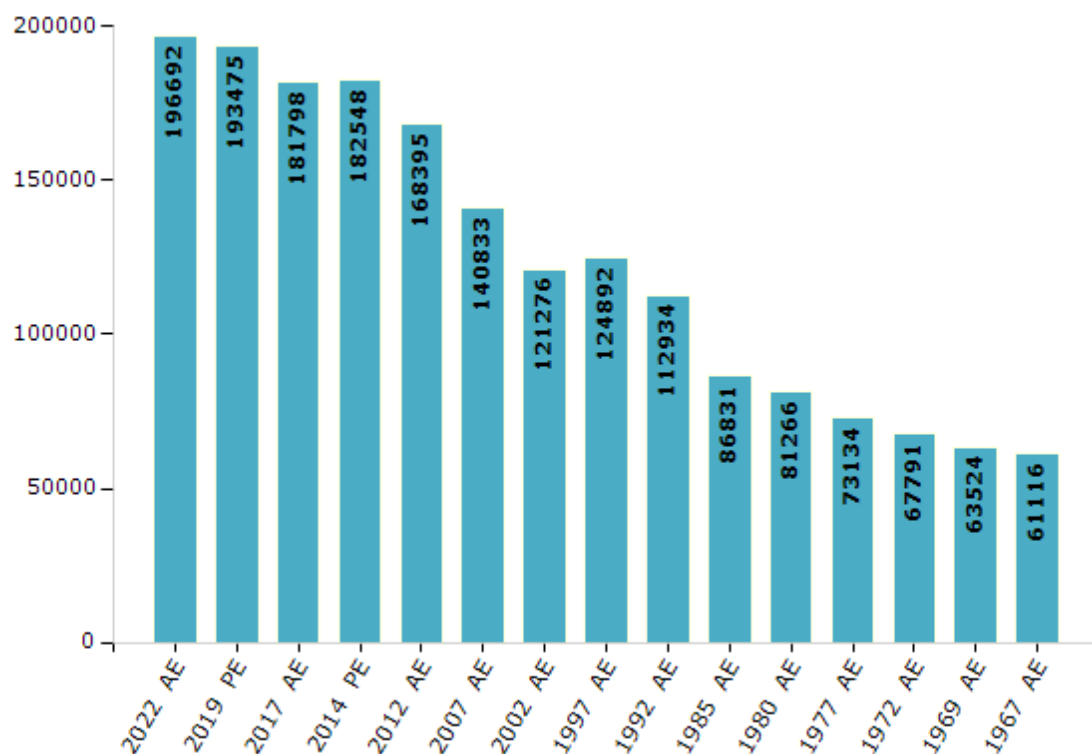
Electoral Features

Electors by Male & Female

Year	Male	Female	Others	Total
2022 AE	105498	91189	5	196692
2019 PE	103473	89993	9	193475
2017 AE	97991	83804	3	181798
2014 PE	95926	86621	1	182548
2012 AE	87314	81081	0	168395
2009 PE	-	-	-	-
2007 AE	71319	69514	-	140833
2004 PE	-	-	-	-
2002 AE	62081	59195	-	121276
1999 PE	-	-	-	-
1997 AE	64384	60508	-	124892

Year	Male	Female	Others	Total
1992 AE	58379	54555	-	112934
1985 AE	45041	41790	-	86831
1980 AE	43185	38081	-	81266
1977 AE	38255	34879	-	73134
1972 AE	35119	32672	-	67791
1969 AE	32734	30790	-	63524
1967 AE	-	-	-	61116
1962 AE	-	-	-	-
1957 AE	-	-	-	-
1952 AE	-	-	-	-

Number of Electors



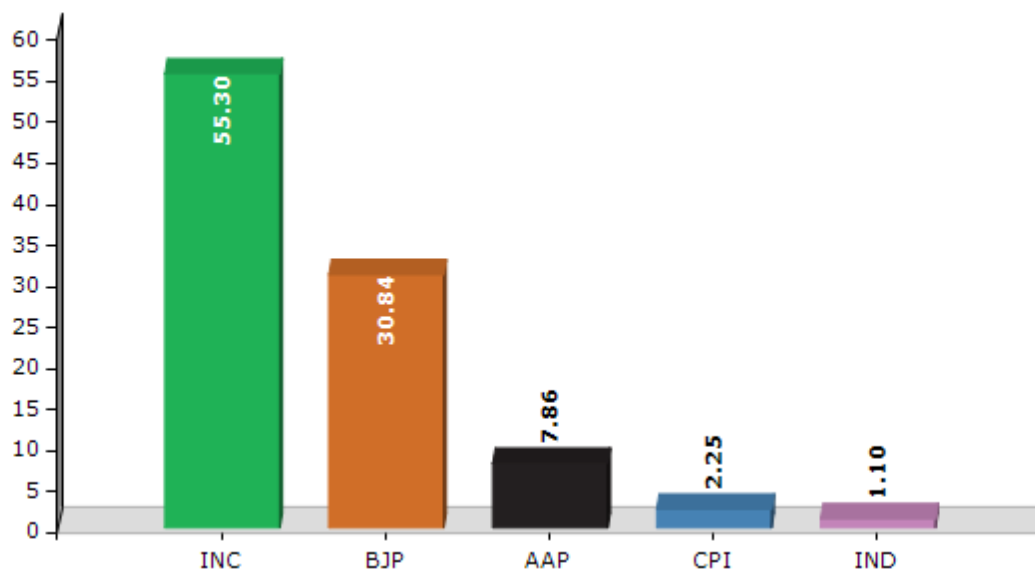
Note : AE : Assembly Election, PE : Assembly Segment of Parliamentary Election

Historical Summary Election Results

Summary Result of Assembly Election - 2017

Candidate Name	Party	Votes	Votes %
Aruna Chaudhary	INC	72176	55.3
Bishan Dass	BJP	40259	30.84
Joginder Singh	AAP	10258	7.86
Subash Chander	CPI	2937	2.25
Raj Kumar	IND	1436	1.1
Sarwan Singh	APPA	735	0.56
Raj Kumar	BSP	584	0.45
Kashmir Chand	IND	514	0.39
Rajinder Kumar	HINUP	395	0.3
	NOTA	1231	0.94

Votes Percentage of Top Parties - 2017



Polling Station Level Election Results

Number and Name of Polling Stations (PS) (2022)

Number of Polling Stations	Name of Polling Stations	Number of Polling Stations	Name of Polling Stations
1	Govt. Middle School, Bhariyal	22	Govt. Primary School, Alarh Pindi
2	Govt. Primary School, Toor	23	Govt. Primary School, Aali Nangal
3	Govt. Primary School, Makaurha	24	Govt. Primary School, Qadian Wali
4	Govt. Primary School, Jhabkra	25	Govt. Senior Secondary School, Dorangla
5	Govt. High School, Jhabkra	26	Govt. Senior Secondary School, Dorangla
6	Govt. High School, Jhabkra	27	Govt. Senior Secondary School, Dorangla
7	Dharamshala, Guru Nabha Dass Colony, Jhabkra	28	Govt. Primary School, Madhepur
8	Govt. Primary School, Hasanpur	29	Govt. Primary School, Sanghor
9	Govt. Primary School, Ogra	30	Govt. Senior Secondary School, Gahlari
10	Govt. Primary School, Faridpur	31	Govt. Senior Secondary School, Gahlari
11	Govt. Primary School, Jain Pur	32	Govt. Primary School, Baupur Jattan
12	Govt. Primary School, Sri Ram Pur	33	Govt. Middle School, Sultani
13	Govt. Primary School, Chauntra	34	Govt. Middle School, Sultani
14	Govt. Primary School, Noshehra	35	Govt. Primary Schhol, Jogar
15	Govt. Middle School, Islampur	36	Govt. Senior Secondary School, Mararha
16	Govt. Primary School, Wazirpur Afgana	37	Govt. Senior Secondary School, Mararha
17	Dharmshala, Thundi	38	Govt. Primary School, Mararha
18	Govt. Primary School, Shahpur Afgana	39	Govt. Primary School, Daburji
19	Govt. Primary School, Dugri	40	Govt. Primary School, Bala Pindi
20	Govt. Primary School, Dugri	41	Govt. Primary School, Bahmni
21	Govt. Primary School, Aadi	42	Govt. Primary School, Bahmni

Contd....

Polling Station Level Election Results

Polling Station-wise Votes Secured by Overall Top Five Parties in Dina Nagar Assembly in Assembly Election (AE) under Gurdaspur Parliamentary Constituency in Punjab (2022)

Number of Polling Station	Winner - Aruna Chaudhary (INC)	Runner-up - Shamsher Singh (AAP)	3rd - Renu Kashyap (BJP)	4th - Kamaljeet Chawla (BSP)	5th - Kulwant Singh (IND)	NOTA	Other	Total Votes Secured
36	208	296	245	19	5	7	0	780
37	331	277	154	12	2	5	0	781
38	240	199	101	15	11	13	0	579
39	102	119	30	23	2	0	0	276
40	358	187	174	16	2	6	0	743
41	196	145	257	15	4	3	0	620
42	250	167	104	64	3	2	0	590
43	184	160	76	16	2	0	0	438
44	203	171	15	37	15	9	0	450
45	185	322	146	54	14	7	0	728
46	207	369	109	15	4	0	0	704
47	277	446	55	9	2	3	0	792
48	353	425	13	52	12	6	0	861
49	138	274	5	48	3	5	0	473
50	79	257	12	7	3	1	0	359
51	235	291	20	152	10	10	0	718
52	195	318	19	223	21	1	0	777
53	175	304	10	91	21	3	0	604
54	226	183	20	181	2	3	0	615
55	113	206	36	32	0	1	0	388
56	297	283	101	119	5	5	0	810
57	158	213	13	221	20	0	0	625
58	188	140	19	170	15	3	0	535
59	174	126	17	196	4	11	0	528
60	191	212	15	58	4	5	0	485
61	129	208	36	95	6	1	0	475
62	161	282	11	13	11	0	0	478
63	255	365	63	128	11	6	0	828
64	205	221	79	47	2	1	0	555
65	133	244	130	19	6	1	0	533
66	126	244	112	17	3	1	0	503
67	182	301	162	17	7	3	0	672
68	337	187	57	21	2	7	0	611
69	229	192	110	24	15	3	0	573
70	291	275	48	43	29	3	0	689

Contd....

Polling Station Level Election Results

Winner, Runner-up and 3rd Party Position & Winning Margin According to Polling Stations in Dina Nagar Assembly in Assembly Election (AE) under Gurdaspur Parliamentary Constituency in Punjab (2022)

Polling Station Number	Winner Party	Winner Votes (%)	Runner-up Party	Runner-up Votes (%)	Winning Margin Votes (%)	Third Party	Third Party Votes (%)	Other Votes (%)
71	INC	344 (44.56)	AAP	227 (29.4)	117 (15.16)	BJP	176 (22.8)	25 (3.24)
72	INC	239 (36.88)	AAP	227 (35.03)	12 (1.85)	BSP	149 (22.99)	33 (5.09)
73	AAP	293 (47.56)	INC	260 (42.21)	33 (5.35)	BSP	45 (7.31)	18 (2.92)
74	INC	148 (50.34)	AAP	116 (39.46)	32 (10.88)	BJP	29 (9.86)	1 (0.34)
75	AAP	229 (48.52)	INC	118 (25)	111 (23.52)	IND (KS)	69 (14.62)	56 (11.86)
76	INC	170 (41.77)	AAP	139 (34.15)	31 (7.62)	BJP	73 (17.94)	25 (6.14)
77	AAP	196 (56.81)	INC	103 (29.86)	93 (26.95)	BJP	40 (11.59)	6 (1.74)
78	AAP	401 (52.15)	INC	258 (33.55)	143 (18.6)	BSP	64 (8.32)	46 (5.98)
79	INC	217 (42.97)	AAP	148 (29.31)	69 (13.66)	BJP	123 (24.36)	17 (3.37)
80	AAP	320 (50.63)	INC	250 (39.56)	70 (11.07)	BJP	30 (4.75)	32 (5.06)
81	AAP	127 (40.19)	INC	70 (22.15)	57 (18.04)	BSP	67 (21.2)	52 (16.46)
82	AAP	299 (55.78)	INC	163 (30.41)	136 (25.37)	BJP	41 (7.65)	33 (6.16)
83	AAP	360 (59.9)	INC	124 (20.63)	236 (39.27)	BSP	72 (11.98)	45 (7.49)
84	AAP	318 (43.38)	INC	291 (39.7)	27 (3.68)	BSP	90 (12.28)	34 (4.64)
85	AAP	333 (42.37)	INC	300 (38.17)	33 (4.2)	BSP	95 (12.09)	58 (7.38)
86	AAP	212 (48.96)	INC	163 (37.64)	49 (11.32)	BSP	36 (8.31)	22 (5.08)
87	AAP	219 (34.93)	INC	203 (32.38)	16 (2.55)	BSP	110 (17.54)	95 (15.15)
88	AAP	278 (45.72)	INC	252 (41.45)	26 (4.27)	BJP	50 (8.22)	28 (4.61)
89	AAP	403 (51.21)	INC	263 (33.42)	140 (17.79)	BSP	65 (8.26)	56 (7.12)
90	AAP	302 (40.27)	INC	260 (34.67)	42 (5.6)	BJP	133 (17.73)	55 (7.33)
91	AAP	349 (40.39)	INC	246 (28.47)	103 (11.92)	BJP	234 (27.08)	35 (4.05)
92	INC	278 (40.17)	AAP	252 (36.42)	26 (3.75)	BJP	100 (14.45)	62 (8.96)
93	INC	218 (42.83)	AAP	186 (36.54)	32 (6.29)	BJP	86 (16.9)	19 (3.73)
94	INC	314 (49.61)	AAP	228 (36.02)	86 (13.59)	BSP	52 (8.21)	39 (6.16)
95	INC	345 (50)	AAP	227 (32.9)	118 (17.1)	BJP	84 (12.17)	34 (4.93)
96	AAP	244 (46.3)	INC	221 (41.94)	23 (4.36)	BSP	30 (5.69)	32 (6.07)
97	INC	475 (57.51)	AAP	259 (31.36)	216 (26.15)	BJP	43 (5.21)	49 (5.93)
98	AAP	380 (46.34)	INC	314 (38.29)	66 (8.05)	BJP	91 (11.1)	35 (4.27)
99	AAP	167 (37.78)	INC	146 (33.03)	21 (4.75)	BJP	120 (27.15)	9 (2.04)
100	AAP	214 (49.65)	INC	130 (30.16)	84 (19.49)	BJP	69 (16.01)	18 (4.18)
101	INC	364 (46.73)	AAP	315 (40.44)	49 (6.29)	BJP	79 (10.14)	21 (2.7)
102	INC	364 (49.46)	AAP	285 (38.72)	79 (10.74)	BJP	56 (7.61)	31 (4.21)
103	INC	399 (46.78)	AAP	363 (42.56)	36 (4.22)	BSP	44 (5.16)	47 (5.51)
104	INC	186 (47.33)	AAP	133 (33.84)	53 (13.49)	BJP	55 (13.99)	19 (4.83)
105	AAP	174 (34.18)	INC	167 (32.81)	7 (1.37)	BJP	153 (30.06)	15 (2.95)

Contd....

Socio-Economic Amenities - Rural

Access to Education Facilities

Particulars	Number of Villages (% of Population)				
	Available	Not Available	If Not Available (Distance of Nearest Facility)		
			A	B	C
Govt. Primary School	175 (90)	68 (10)	49 (5)	12 (2)	0 (0)
Private Primary School	41 (27)	202 (73)	3 (0)	1 (0)	0 (0)
Govt. Middle School	54 (48)	189 (52)	148 (41)	23 (5)	0 (0)
Private Middle School	18 (20)	225 (80)	8 (2)	3 (0)	0 (0)
Govt. Secondary School	21 (28)	222 (72)	151 (47)	41 (12)	2 (1)
Private Secondary School	13 (16)	230 (84)	14 (5)	8 (2)	1 (0)
Govt. Senior Secondary School	14 (22)	229 (78)	125 (45)	66 (20)	15 (4)
Private Senior Secondary School	6 (4)	237 (96)	10 (3)	9 (3)	0 (0)
Govt. Arts and Science Degree College	1 (1)	242 (99)	14 (7)	56 (22)	143 (58)
Private Arts and Science Degree College	3 (2)	240 (98)	4 (1)	1 (1)	21 (7)
Govt. Engineering College	0 (0)	243 (100)	9 (6)	32 (16)	125 (54)
Private Engineering College	0 (0)	243 (100)	8 (3)	18 (5)	51 (16)
Govt. Medicine College	0 (0)	243 (100)	0 (0)	0 (0)	157 (69)
Private Medicine College	0 (0)	243 (100)	0 (0)	4 (2)	82 (29)
Govt. Management Institute	0 (0)	243 (100)	11 (7)	28 (12)	105 (47)
Private Management Institute	0 (0)	243 (100)	6 (3)	23 (7)	70 (24)
Govt. Polytechnic	0 (0)	243 (100)	12 (6)	46 (19)	149 (63)
Private Polytechnic	0 (0)	243 (100)	1 (0)	5 (2)	30 (9)
Govt. Vocational Training School/ITI	2 (2)	241 (98)	10 (5)	51 (23)	161 (66)
Private Vocational Training School/ITI	0 (0)	243 (100)	0 (0)	3 (1)	16 (4)
Govt. Non Formal Training Centre	0 (0)	243 (100)	9 (5)	43 (18)	116 (48)
Private Non Formal Training Centre	0 (0)	243 (100)	1 (0)	11 (3)	63 (26)
Govt. School For Disabled	0 (0)	243 (100)	8 (4)	26 (13)	194 (78)
Private School For Disabled	0 (0)	243 (100)	0 (0)	1 (1)	14 (3)
Government Others	0 (0)	243 (100)	8 (4)	26 (13)	194 (78)
Private Others	0 (0)	243 (100)	0 (0)	1 (1)	14 (3)

Note : Distance A : Less than 5 km; B : Between 5-10 km; C : 10+ km.; Source : Data Analysis is based on 2011 Census.

DISCLAIMER

The Terms of Use and Disclaimer of Datanet India Private Limited (hereinafter referred to as "Datanet") for use of this analysis report of **Dina Nagar Assembly Constituency (Dina Nagar Vidhan Sabha)** :-

1. **Assembly Factbook™** is a Registered Trade Mark owned by Datanet.
2. All the maps are sketched and graphical representation only and have not been drawn to the scale and also not to represent the actual geographical area or boundary of the unit.
3. The data for the aforesaid analysis is based on authentic sources and has been culled from the various publications of Census, CSO and NSSO for district and block level data, various central and state government departments, Central & State Elections Commissions and the concerned Returning Officers' releases, Electoral Rolls, Election results and allied publications, internal assessment, surveys, estimates and analysis. Therefore, certain adjustment of data at micro level may have been done to arrive closer to the macro data.
4. Data have been provided on an "As Is" and "As AVAILABLE" basis
5. The colours shown in the maps or diagram and charts of a particular party, alliance or AC are indicative and do not represent them.
6. This publication which includes maps, sheets, graphs and data would be the property under copyright of Datanet only. The user may use these for its internal study, analysis and research purposes. It's public display, re-selling or any commercial uses by the user are not allowed.
7. Datanet has taken due care and caution in compilation and processing of data and allied information, but does not guarantee the accuracy, adequacy or completeness of any information/analysis and will be not responsible for any errors or omissions or for the results obtained from the use of such information/analysis.
8. All the contents for the publication have been culled from various authentic sources and Datanet reasonably believes such sources to be reliable, but does not make any representations, express or implied as to the accuracy or fitness of use of such information. The information or contents of the information/analysis do not constitute advice and should not be relied upon in making (or refraining from making) any decision. Any reliance placed upon the information provided by Datanet is the sole responsibility and strictly at the user's risk.
9. In no event will Datanet be liable for any damages (including, without limitation, damages for loss of business projects, or loss of profits) arising in contract, tort or otherwise from the use of or inability to use any of its contents, or from any action taken (or refrained from being taken) as a result of using the analysis or any of its contents. Datanet its directors, owners, editors, officials, employees, distributor and agents or any associate will not be liable for any errors in the information contained or any consequences arising from the use of the contents of the provided information/analysis.
10. If any provision of these terms and conditions is held invalid or illegal or unenforceable for any reason by any court of competent jurisdiction, such provision shall be severed and the remainder of provisions of the terms and conditions shall continue in full force and effect as if the Term of Use had been executed with the invalid, illegal or unenforceable provision eliminated.
11. If there are any discrepancies in the information provided, please bring it to attention of Datanet for suitable rectification measures.

**Buy Online This Complete Book At
Datanet India eBooks Store**

www.indiastatpublications.com

or go directly at

**[http://www.indiastatpublications.com/
Assembly_factbook/Punjab/Gurdaspur/ Dina_Nagar](http://www.indiastatpublications.com/Assembly_factbook/Punjab/Gurdaspur/Dina_Nagar)**

i indiastat elections

ISBN : 978-93-5822-397-2



9 789358 223972