



Punjab

Assembly Factbook™

Fatehgarh Churian Assembly Constituency



Key Electoral Data of Fatehgarh Churian
Assembly Constituency (Vidhan Sabha)

Punjab

Assembly Factbook™

Fatehgarh Churian Assembly Constituency



Fatehgarh Churian Vidhan Sabha

Editor & Director

Dr. R.K. Thukral

Research Editor

Dr. Shafeeq Rahman

Compiled, Researched and Published by Datanet India Pvt. Ltd.

D-100, 1st Floor,

Okhla Industrial Area, Phase-I,

New Delhi- 110020.

Ph.: 91-11- 43580781-84

Email : support@indiastatpublications.com

Website : www.indiastatelections.com

Online Book Store :

www.indiastatpublications.com

Report No. : AFB/PB-009-0125

ISBN : 978-93-5822-448-1

First Edition : January, 2018

Eighth Updated Edition : January, 2025

Price : Rs.11500/-

US\$ 310

© **Datanet India Pvt. Ltd.**

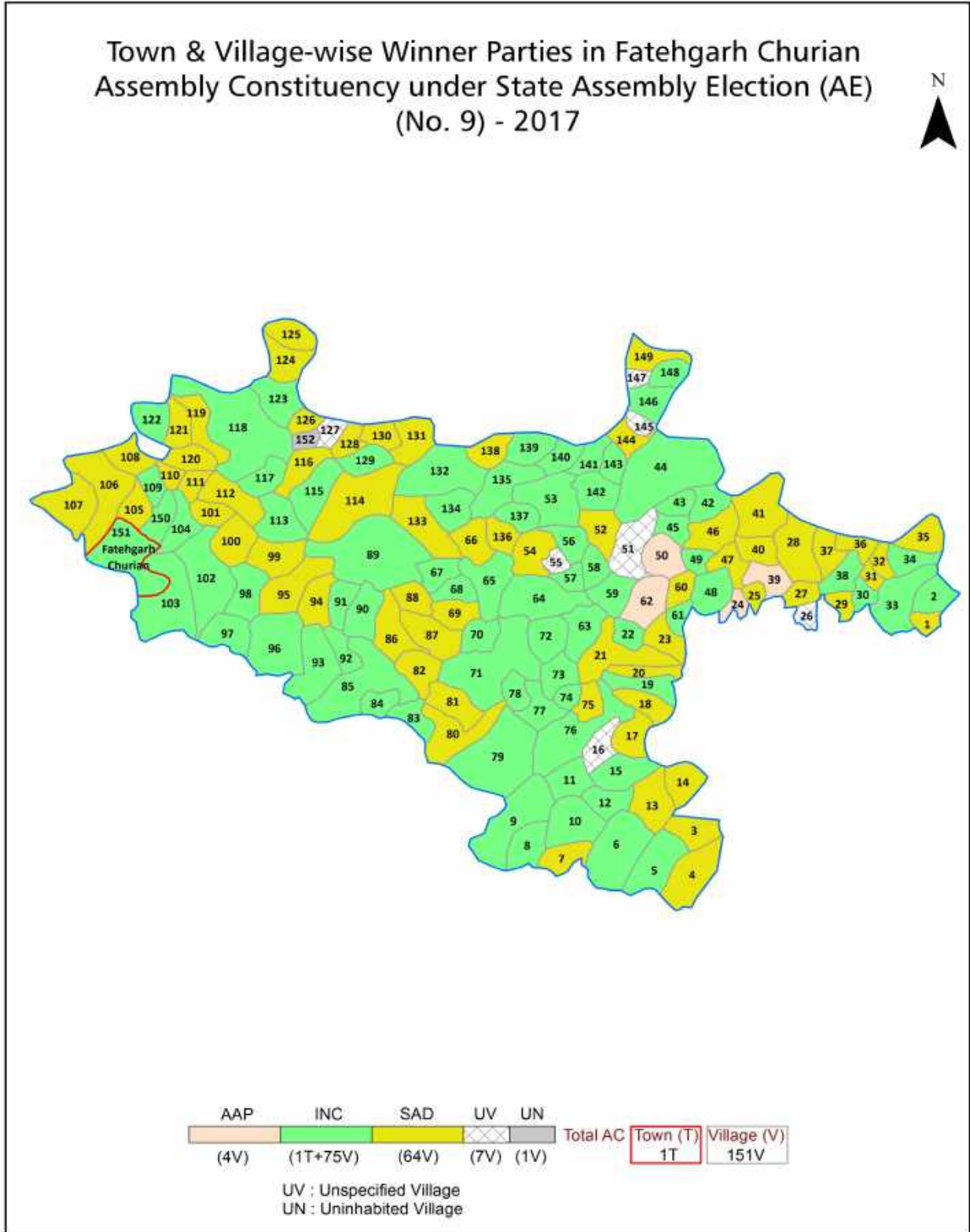
All rights reserved. No part of this book may be reproduced, stored in a retrieval system or transmitted in any form or by any means, mechanical photocopying, photographing, scanning, recording or otherwise without the prior written permission of the publisher. Please refer to Disclaimer at page no. 200 for the use of this publication.

Printed in India

Contents

No.	Particulars	Page No.
	Introduction	
1	Assembly Constituency - (Vidhan Sabha) at a Glance Features of Assembly as per Delimitation Commission of India (2008)	1-2
	Location and Political Maps	
2	Location Map Boundaries of Assembly Constituency - (Vidhan Sabha) in District Boundaries of Assembly Constituency under Parliamentary Constituency - (Lok Sabha) Town & Village-wise Winner Parties- 2024, 2022, 2019, 2017, 2014, 2012 and 2009	3-11
	Administrative Setup (2011)	
3	District Sub-district Towns Villages Inhabited Villages Uninhabited Villages Village Panchayat Intermediate Panchayat	12-20
	Demographics (2011)	
4	Population Households Rural/Urban Population Towns and Villages by Population Size Sex Ratio (Total & 0-6 Years) Religious Population Social Population Literacy Rate	21-22
	Electoral Features	
5	Important Dates of Last Elections Held Electors by Gender Service Electors Voters Voters Turnout Polling Stations & Average Number of Electors per Polling Station Electors by Age Group Present Elected Representatives	23-28
	Historical Summary Election Results	
6	Vote Share of Major Parties Winning Margin (Number & Percentage) Polarity of Parties Summary Result of Assembly Segment of Parliamentary Elections 2024, 2019, 2014, 2009, 2004 and 1999 Summary Result of Assembly Elections 2022, 2017, 2012, 2007, 2002, 1997, 1992, 1985, 1980, 1977, 1972, 1969, 1967, 1962 and 1957	29-52
	Polling Station Level Election Results	
7	Name and Number of Polling Station 2024, 2022, 2019, 2017, 2014, 2012 and 2009 Polling Station-wise Electors, Voters & Voters Turnout 2024, 2022, 2019, 2017, 2014, 2012 and 2009 Polling Station wise Elections Results 2024, 2022, 2019, 2017, 2014, 2012 and 2009	53-181
8	Panchayat Election Results Panchayat Result 2013	182-181
	Share of Assembly Constituency	
9	Share of Assembly Constituency - (Vidhan Sabha) in State, District and Parliamentary Constituency - (Lok Sabha)	182
	Socio-Economic Amenities (2011)	
10	Access to Administrative Units Agricultural, Manufacturing and Industrial Commodities Demographic Indicators Education Health & Manpower Drinking Water Supply Sanitation Entertainment and Recreations Infrastructure Power Food Allocation Distribution and Marketing of Agriculture Commodities Infrastructure Transport and Road Infrastructure Communication Banking and Financial Services Land Use Irrigation Source	184-198
11	Abbreviation & Sources	199
12	Disclaimer	200

Location & Political Map



Administrative Setup

List of Village Panchayat & Intermediate Panchayat (Block) Name- 2011

Village Name	Village Panchayat Name	Intermediate Panchayat Name
Raliali Khurd (300)	Raliali Khurd	Fatehgarh Churian
Ahmadabad (238)	Ahmadabad	Batala
Akarpura (391)	Akarpura Khurd	Dera Baba Nanak
Aliwal Araian (270)	Aliwal Araian	Fatehgarh Churian
Aliwal Jattan (312)	Aliwal Jattan	Fatehgarh Churian
Awan (352)	Awan	Fatehgarh Churian
Badowal Kalan (338)	Badowal Kalan	Fatehgarh Churian
Badowal Khurd (339)	Badowal Khurd	Fatehgarh Churian
Bahadarpur (222)	Bahadurpur	Batala
Bajjuman (294)	Bajjuman	Batala
Balewal (247)	Balewal	Batala
Ball (290)	Ball	Batala
Bhagowal (256)	Bhagowal	Batala
Bhalowali (317)	Bhalowali	Fatehgarh Churian
Bharathwal (302)	Bharathwal	Fatehgarh Churian
Bhole Ke (364)	Bhole Ke	Dera Baba Nanak
Bhullar (234)	Bhullar	Batala
Bijliwal (257)	Bijliwal	Batala
Bishniwal (308)	Bishniwal	Fatehgarh Churian
Bullowal (274)	Bullowal	Fatehgarh Churian
Burj Araian (277)	Burj Araian	Batala
Chak Khasa (286)	Chak Khasa	Batala
Chandke (253)	Chandke	Batala
Chandu Manj (393)	Chandu Manj	Dera Baba Nanak
Chandu Suja (322)	Chandu Suja	Fatehgarh Churian
Chataurgarh (334)	Chataurgarh	Fatehgarh Churian
Chatha (388)	Chatha	Fatehgarh Churian
Chhichhrewal (326)	Kala Afgana	Fatehgarh Churian
Chhit (293)	Chhit	Batala

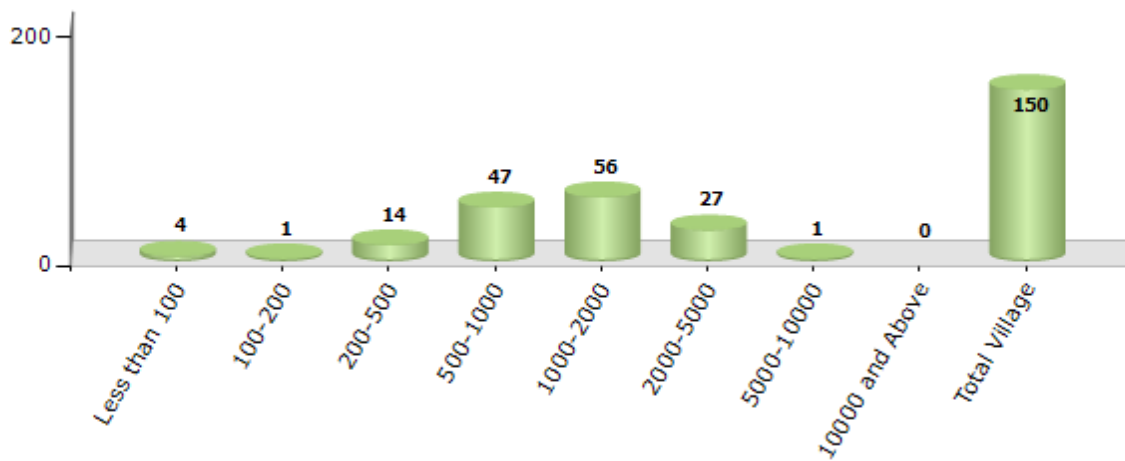
Contd....

Demographics

Number of Villages by Population Size - 2011

Less than 100	100-200	200-500	500-1000	1000-2000	2000-5000	5000-10000	10000 and Above	Total Village
4	1	14	47	56	27	1	0	150

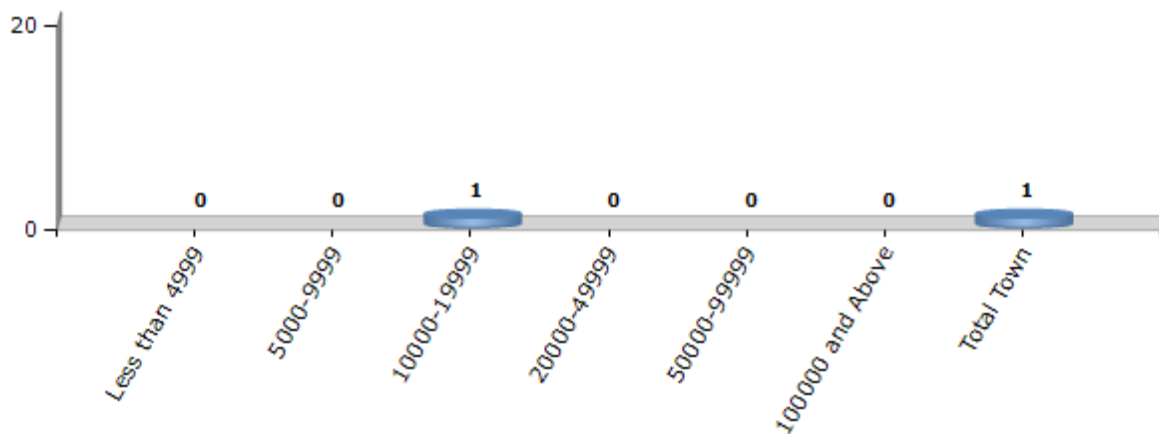
Number of Villages by Population Size - 2011



Number of Towns by Population Size - 2011

Less than 4999	5000-9999	10000-19999	20000-49999	50000-99999	100000 and Above	Total Town
0	0	1	0	0	0	1

Number of Towns by Population Size - 2011

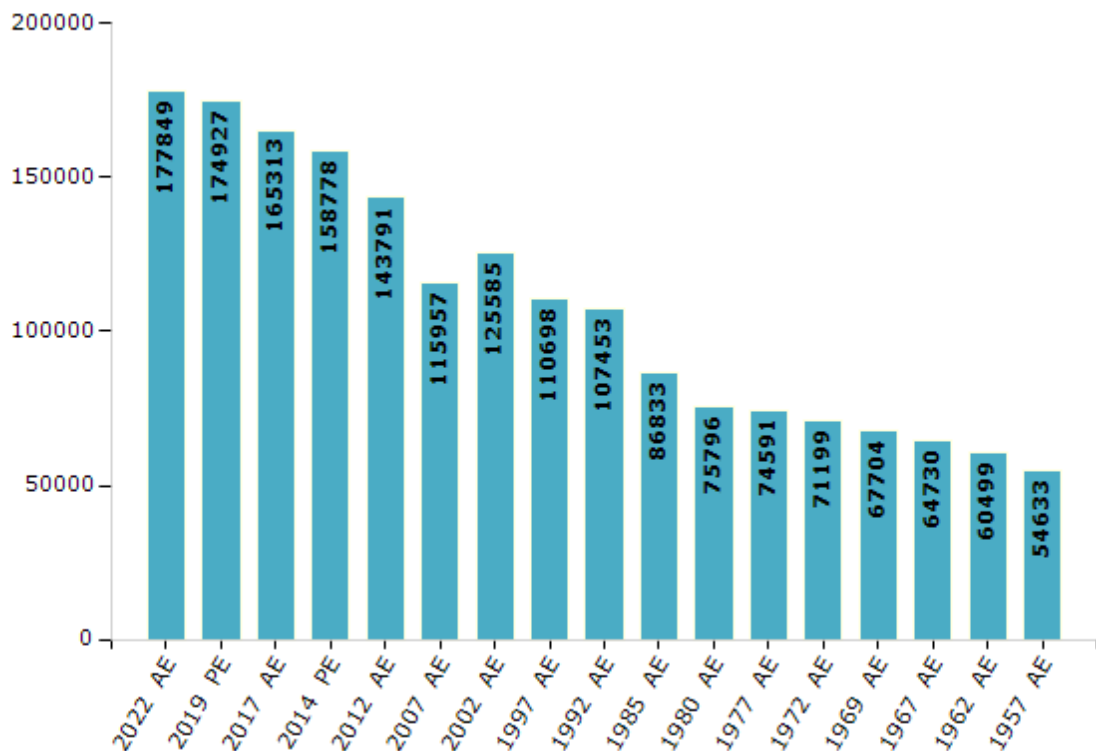


Electoral Features

Electors by Male & Female

Year	Male	Female	Others	Total	Year	Male	Female	Others	Total
2022 AE	94014	83832	3	177849	1992 AE	55242	52211	-	107453
2019 PE	92590	82334	3	174927	1985 AE	45026	41807	-	86833
2017 AE	87977	77335	1	165313	1980 AE	39960	35836	-	75796
2014 PE	83305	75472	1	158778	1977 AE	39245	35346	-	74591
2012 AE	75605	68186	0	143791	1972 AE	38127	33072	-	71199
2009 PE	-	-	-	-	1969 AE	35311	32393	-	67704
2007 AE	58893	57064	-	115957	1967 AE	-	-	-	64730
2004 PE	-	-	-	-	1962 AE	-	-	-	60499
2002 AE	63041	62544	-	125585	1957 AE	-	-	-	54633
1999 PE	-	-	-	-	1952 AE	-	-	-	-
1997 AE	56895	53803	-	110698					

Number of Electors



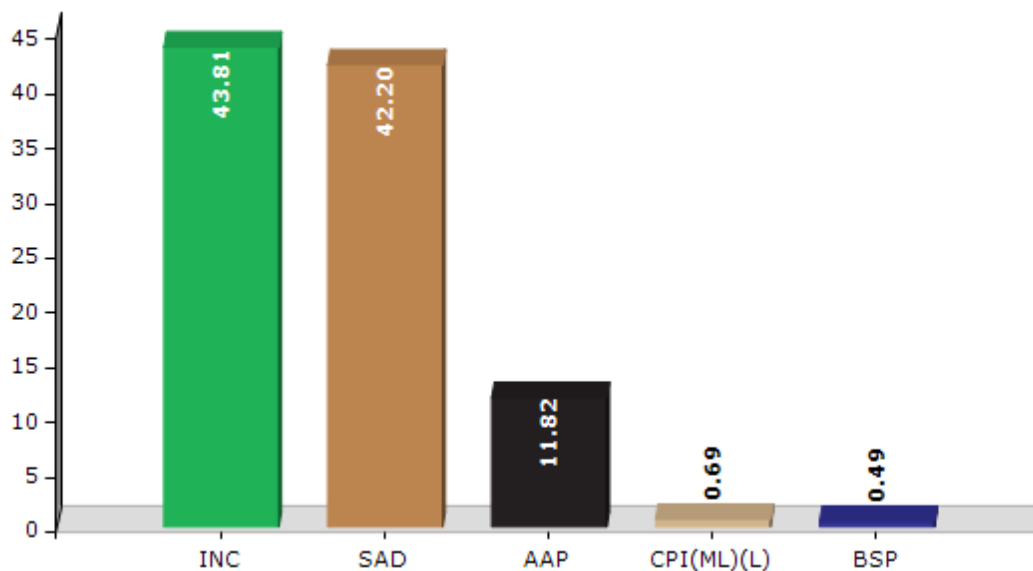
Note : AE : Assembly Election, PE : Assembly Segment of Parliamentary Election

Historical Summary Election Results

Summary Result of Assembly Election - 2017

Candidate Name	Party	Votes	Votes %
Tript Rajinder Singh Bajwa	INC	54348	43.81
Nirmal Singh Kahlon	SAD	52349	42.2
Gurvinder Singh Shampura	AAP	14665	11.82
Gulzar Singh	CPI(ML)(L)	857	0.69
Amarjit Singh	BSP	605	0.49
Peter Masih	APPA	526	0.42
Manpreet Singh	IND	206	0.17
	NOTA	489	0.39

Votes Percentage of Top Parties - 2017



Polling Station Level Election Results

Number and Name of Polling Stations (PS) (2022)

Number of Polling Stations	Name of Polling Stations	Number of Polling Stations	Name of Polling Stations
1	Govt. Primary School Baddowal Khurd	22	Baba Buda Govt High School Teja Kalan
2	Govt. Primary School Baddowal Kalan	23	Govt. Elementary School, Manjianwali
3	Govt. High School Baddowal Kalan	24	Govt. Primary School Jhanjian Khurd
4	Panchayat Ghar, Fattewal	25	Govt. Ser.Sec. School, Lala Nangal
5	Govt. Primary School Gharhkian	26	Govt. Senior Secondary School (Boys)
6	Govt. Primary School Dadoojoth	27	Govt. Senior Secondary School (Boys)
7	Govt. Primary School Dhanda	28	New Tehsil Complex,Fatehgarh Churian
8	Govt. Primary School Jhanjian Kalan	29	New Tehsil Complex,Fatehgarh Churian
9	Govt. Primary School Awan	30	Cdpo Office, Fatehgarh Churian
10	Govt. Primary School Dogar	31	P S P C L Office Fatehgarh Churian
11	Govt. Primary School Khusar Tali	32	Old Tehsil (Patwar Khana) Fatehgarh Churian
12	Office Agriculture Co.Op Society Veela Teja	33	L.M.S.D School Fatehgarh Churian
13	Mata Shiv Devi Govt. Girls Sernior Secondary School Veela Teja	34	L.M.S.D School Fatehgarh Churian
14	Mata Shiv Devi Govt. Girls Sernior Secondary School Veela Teja	35	L.M.S.D School Fatehgarh Churian
15	Gian Sagar Public School Nandiawali	36	Govt. Girls Senior Sec. School Fatehgarh Churian
16	Govt. High School Bholeke	37	Govt. Girls Senior Sec. School Fatehgarh Churian
17	Govt. High School Bholeke	38	Govt. Girls Senior Sec. School Fatehgarh Churian
18	Govt. Elementary School, Roopowali	39	Govt. Primary School Main Bazar , Fatehgarh Churian
19	Govt. Primary School Mulakwali	40	Govt. Primary School Main Bazar , Fatehgarh Churian
20	Govt. Elementary School, Khode Bangar	41	E.O.M.C Office Fatehgarh Churian
21	Baba Buda Govt High School Teja Kalan	42	Govt. Primary School Rasulpur Taprian

Contd....

Polling Station Level Election Results

Polling Station-wise Votes Secured by Overall Top Five Parties in Fatehgarh Churian Assembly in Assembly Election (AE) under Gurdaspur Parliamentary Constituency in Punjab (2022)

Number of Polling Station	Winner - Tript Rajinder Singh Bajwa (INC)	Runner-up - Lakhbir Singh Lodhinangal (SAD)	3rd - Balbir Singh (AAP)	4th - Kulwant Singh Majhail (SAD(M))	5th - Baljinder Singh (IND)	NOTA	Other	Total Votes Secured
36	331	156	277	13	0	1	27	805
37	91	183	132	2	0	0	13	421
38	97	231	139	0	0	1	11	479
39	95	115	211	1	0	0	2	424
40	65	109	227	4	0	1	2	408
41	273	188	263	4	2	0	10	740
42	152	90	78	1	1	6	3	331
43	102	63	37	4	1	4	3	214
44	294	213	91	22	3	3	9	635
45	184	275	215	12	1	2	4	693
46	181	276	200	23	4	1	4	689
47	347	280	174	17	5	8	7	838
48	266	281	175	13	2	5	4	746
49	76	375	24	3	0	0	2	480
50	414	238	126	5	1	4	2	790
51	271	200	37	6	0	3	2	519
52	319	152	22	5	1	1	3	503
53	289	280	77	9	0	3	3	661
54	193	124	101	5	3	3	0	429
55	166	131	93	4	2	1	3	400
56	273	224	222	3	5	7	5	739
57	193	164	189	42	2	5	4	599
58	202	204	156	25	6	3	3	599
59	276	179	34	13	2	3	3	510
60	242	333	163	19	1	4	5	767
61	172	183	174	19	2	1	4	555
62	228	240	256	6	0	3	4	737
63	160	205	240	10	8	2	3	628
64	294	239	179	10	3	1	3	729
65	215	118	33	2	1	1	0	370
66	132	116	164	8	3	1	2	426
67	240	218	268	18	4	9	8	765
68	216	185	310	19	3	5	6	744
69	220	204	321	44	6	3	5	803
70	208	213	318	16	0	7	1	763

Contd....

Polling Station Level Election Results

Winner, Runner-up and 3rd Party Position & Winning Margin According to Polling Stations in Fatehgarh Churian Assembly in Assembly Election (AE) under Gurdaspur Parliamentary Constituency in Punjab (2022)

Polling Station Number	Winner Party	Winner Votes (%)	Runner-up Party	Runner-up Votes (%)	Winning Margin Votes (%)	Third Party	Third Party Votes (%)	Other Votes (%)
71	INC	175 (48.88)	AAP	121 (33.8)	54 (15.08)	SAD	54 (15.08)	8 (2.23)
72	AAP	313 (41.13)	INC	206 (27.07)	107 (14.06)	SAD	204 (26.81)	38 (4.99)
73	AAP	186 (37.35)	SAD	152 (30.52)	34 (6.83)	INC	151 (30.32)	9 (1.81)
74	SAD	268 (45.97)	INC	189 (32.42)	79 (13.55)	AAP	122 (20.93)	4 (0.69)
75	SAD	290 (41.13)	INC	233 (33.05)	57 (8.08)	AAP	153 (21.7)	29 (4.11)
76	AAP	301 (44.79)	SAD	209 (31.1)	92 (13.69)	INC	144 (21.43)	18 (2.68)
77	SAD	247 (36.16)	AAP	229 (33.53)	18 (2.63)	INC	166 (24.3)	41 (6)
78	INC	166 (53.38)	SAD	103 (33.12)	63 (20.26)	AAP	35 (11.25)	7 (2.25)
79	AAP	333 (39.5)	INC	273 (32.38)	60 (7.12)	SAD	187 (22.18)	50 (5.93)
80	INC	332 (56.46)	AAP	135 (22.96)	197 (33.5)	SAD	101 (17.18)	20 (3.4)
81	INC	264 (46.73)	SAD	178 (31.5)	86 (15.23)	AAP	118 (20.88)	5 (0.88)
82	INC	136 (41.46)	AAP	104 (31.71)	32 (9.75)	SAD	75 (22.87)	13 (3.96)
83	AAP	211 (36.38)	SAD	203 (35)	8 (1.38)	INC	113 (19.48)	53 (9.14)
84	AAP	246 (44.24)	INC	173 (31.12)	73 (13.12)	SAD	97 (17.45)	40 (7.19)
85	INC	62 (33.7)	AAP	56 (30.43)	6 (3.27)	SAD	54 (29.35)	12 (6.52)
86	AAP	133 (40.67)	SAD	95 (29.05)	38 (11.62)	INC	88 (26.91)	11 (3.36)
87	INC	219 (37.69)	SAD	180 (30.98)	39 (6.71)	AAP	162 (27.88)	20 (3.44)
88	AAP	221 (32.5)	SAD	220 (32.35)	1 (0.15)	INC	199 (29.26)	40 (5.88)
89	INC	228 (36.08)	SAD	222 (35.13)	6 (0.95)	AAP	146 (23.1)	36 (5.7)
90	INC	262 (46.7)	SAD	165 (29.41)	97 (17.29)	AAP	111 (19.79)	23 (4.1)
91	INC	115 (53.74)	SAD	54 (25.23)	61 (28.51)	AAP	40 (18.69)	5 (2.34)
92	AAP	166 (44.99)	INC	120 (32.52)	46 (12.47)	SAD	79 (21.41)	4 (1.08)
93	SAD	202 (36.46)	AAP	167 (30.14)	35 (6.32)	INC	160 (28.88)	25 (4.51)
94	SAD	197 (35.37)	INC	180 (32.32)	17 (3.05)	AAP	160 (28.73)	20 (3.59)
95	SAD	175 (49.02)	AAP	105 (29.41)	70 (19.61)	INC	67 (18.77)	10 (2.8)
96	INC	206 (41.45)	SAD	155 (31.19)	51 (10.26)	AAP	124 (24.95)	12 (2.41)
97	INC	262 (41.13)	SAD	182 (28.57)	80 (12.56)	AAP	172 (27)	21 (3.3)
98	AAP	274 (43.63)	INC	171 (27.23)	103 (16.4)	SAD	150 (23.89)	33 (5.25)
99	AAP	252 (47.1)	INC	149 (27.85)	103 (19.25)	SAD	112 (20.93)	22 (4.11)
100	AAP	283 (45.06)	SAD	179 (28.5)	104 (16.56)	INC	150 (23.89)	16 (2.55)
101	AAP	343 (51.97)	SAD	149 (22.58)	194 (29.39)	INC	138 (20.91)	30 (4.55)
102	INC	215 (39.67)	SAD	160 (29.52)	55 (10.15)	AAP	142 (26.2)	25 (4.61)
103	SAD	429 (48.15)	AAP	220 (24.69)	209 (23.46)	INC	217 (24.35)	25 (2.81)
104	AAP	232 (38.54)	INC	220 (36.54)	12 (2)	SAD	129 (21.43)	21 (3.49)
105	SAD	272 (45.33)	AAP	256 (42.67)	16 (2.66)	INC	52 (8.67)	20 (3.33)

Contd....

Socio-Economic Amenities - Rural

Access to Education Facilities

Particulars	Number of Villages (% of Population)				
	Available	Not Available	If Not Available (Distance of Nearest Facility)		
			A	B	C
Govt. Primary School	139 (98)	11 (2)	9 (2)	2 (0)	0 (0)
Private Primary School	34 (36)	116 (64)	0 (0)	0 (0)	0 (0)
Govt. Middle School	68 (65)	82 (35)	61 (25)	16 (7)	0 (0)
Private Middle School	23 (27)	127 (73)	0 (0)	1 (1)	0 (0)
Govt. Secondary School	31 (37)	119 (63)	86 (44)	28 (15)	1 (0)
Private Secondary School	16 (19)	134 (81)	1 (2)	0 (0)	0 (0)
Govt. Senior Secondary School	18 (22)	132 (78)	87 (48)	33 (20)	4 (2)
Private Senior Secondary School	9 (13)	141 (87)	4 (3)	1 (1)	0 (0)
Govt. Arts and Science Degree College	1 (2)	149 (98)	10 (6)	33 (23)	82 (52)
Private Arts and Science Degree College	2 (1)	148 (99)	0 (0)	16 (12)	6 (4)
Govt. Engineering College	0 (0)	150 (100)	8 (6)	15 (11)	48 (37)
Private Engineering College	1 (0)	149 (100)	1 (0)	17 (11)	60 (34)
Govt. Medicine College	0 (0)	150 (100)	0 (0)	0 (0)	126 (84)
Private Medicine College	0 (0)	150 (100)	6 (4)	12 (7)	6 (5)
Govt. Management Institute	0 (0)	150 (100)	10 (7)	15 (10)	52 (41)
Private Management Institute	1 (0)	149 (100)	1 (0)	14 (10)	57 (31)
Govt. Polytechnic	0 (0)	150 (100)	11 (8)	45 (31)	85 (55)
Private Polytechnic	1 (0)	149 (100)	1 (0)	1 (1)	6 (5)
Govt. Vocational Training School/ITI	1 (2)	149 (98)	13 (9)	45 (32)	84 (54)
Private Vocational Training School/ITI	0 (0)	150 (100)	0 (0)	2 (1)	5 (2)
Govt. Non Formal Training Centre	0 (0)	150 (100)	15 (9)	43 (30)	78 (53)
Private Non Formal Training Centre	0 (0)	150 (100)	0 (0)	2 (1)	12 (7)
Govt. School For Disabled	0 (0)	150 (100)	13 (9)	29 (21)	68 (43)
Private School For Disabled	0 (0)	150 (100)	0 (0)	2 (1)	38 (26)
Government Others	0 (0)	150 (100)	13 (9)	29 (21)	68 (43)
Private Others	0 (0)	150 (100)	0 (0)	2 (1)	38 (26)

Note : Distance A : Less than 5 km; B : Between 5-10 km; C : 10+ km.; Source : Data Analysis is based on 2011 Census.

DISCLAIMER

The Terms of Use and Disclaimer of Datanet India Private Limited (hereinafter referred to as "Datanet") for use of this analysis report of **Fatehgarh Churian Assembly Constituency (Fatehgarh Churian Vidhan Sabha) :-**

1. **Assembly Factbook™** is a Registered Trade Mark owned by Datanet.
2. All the maps are sketched and graphical representation only and have not been drawn to the scale and also not to represent the actual geographical area or boundary of the unit.
3. The data for the aforesaid analysis is based on authentic sources and has been culled from the various publications of Census, CSO and NSSO for district and block level data, various central and state government departments, Central & State Elections Commissions and the concerned Returning Officers' releases, Electoral Rolls, Election results and allied publications, internal assessment, surveys, estimates and analysis. Therefore, certain adjustment of data at micro level may have been done to arrive closer to the macro data.
4. Data have been provided on an "As Is" and "As AVAILABLE" basis
5. The colours shown in the maps or diagram and charts of a particular party, alliance or AC are indicative and do not represent them.
6. This publication which includes maps, sheets, graphs and data would be the property under copyright of Datanet only. The user may use these for its internal study, analysis and research purposes. It's public display, re-selling or any commercial uses by the user are not allowed.
7. Datanet has taken due care and caution in compilation and processing of data and allied information, but does not guarantee the accuracy, adequacy or completeness of any information/analysis and will be not responsible for any errors or omissions or for the results obtained from the use of such information/analysis.
8. All the contents for the publication have been culled from various authentic sources and Datanet reasonably believes such sources to be reliable, but does not make any representations, express or implied as to the accuracy or fitness of use of such information. The information or contents of the information/analysis do not constitute advice and should not be relied upon in making (or refraining from making) any decision. Any reliance placed upon the information provided by Datanet is the sole responsibility and strictly at the user's risk.
9. In no event will Datanet be liable for any damages (including, without limitation, damages for loss of business projects, or loss of profits) arising in contract, tort or otherwise from the use of or inability to use any of its contents, or from any action taken (or refrained from being taken) as a result of using the analysis or any of its contents. Datanet its directors, owners, editors, officials, employees, distributor and agents or any associate will not be liable for any errors in the information contained or any consequences arising from the use of the contents of the provided information/analysis.
10. If any provision of these terms and conditions is held invalid or illegal or unenforceable for any reason by any court of competent jurisdiction, such provision shall be severed and the remainder of provisions of the terms and conditions shall continue in full force and effect as if the Term of Use had been executed with the invalid, illegal or unenforceable provision eliminated.
11. If there are any discrepancies in the information provided, please bring it to attention of Datanet for suitable rectification measures.

**Buy Online This Complete Book At
Datanet India eBooks Store**


www.indiastatpublications.com

or go directly at

**[http://www.indiastatpublications.com/
Assembly_factbook/Punjab/Gurdaspur/ Fatehgarh_Churian](http://www.indiastatpublications.com/Assembly_factbook/Punjab/Gurdaspur/Fatehgarh_Churian)**

 **indiastat**elections

ISBN : 978-93-5822-448-1



9 789358 224481