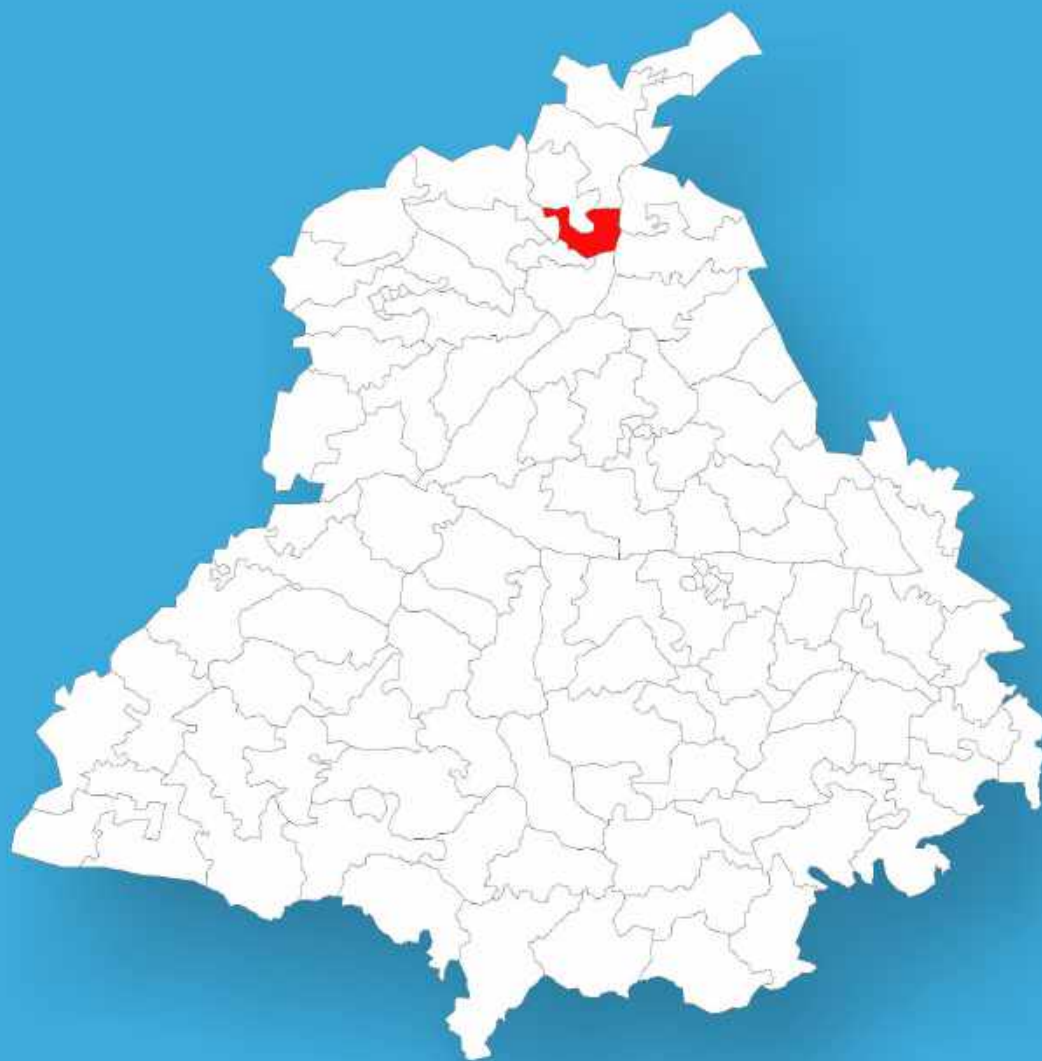




Punjab

Assembly Factbook™

Qadian Assembly Constituency

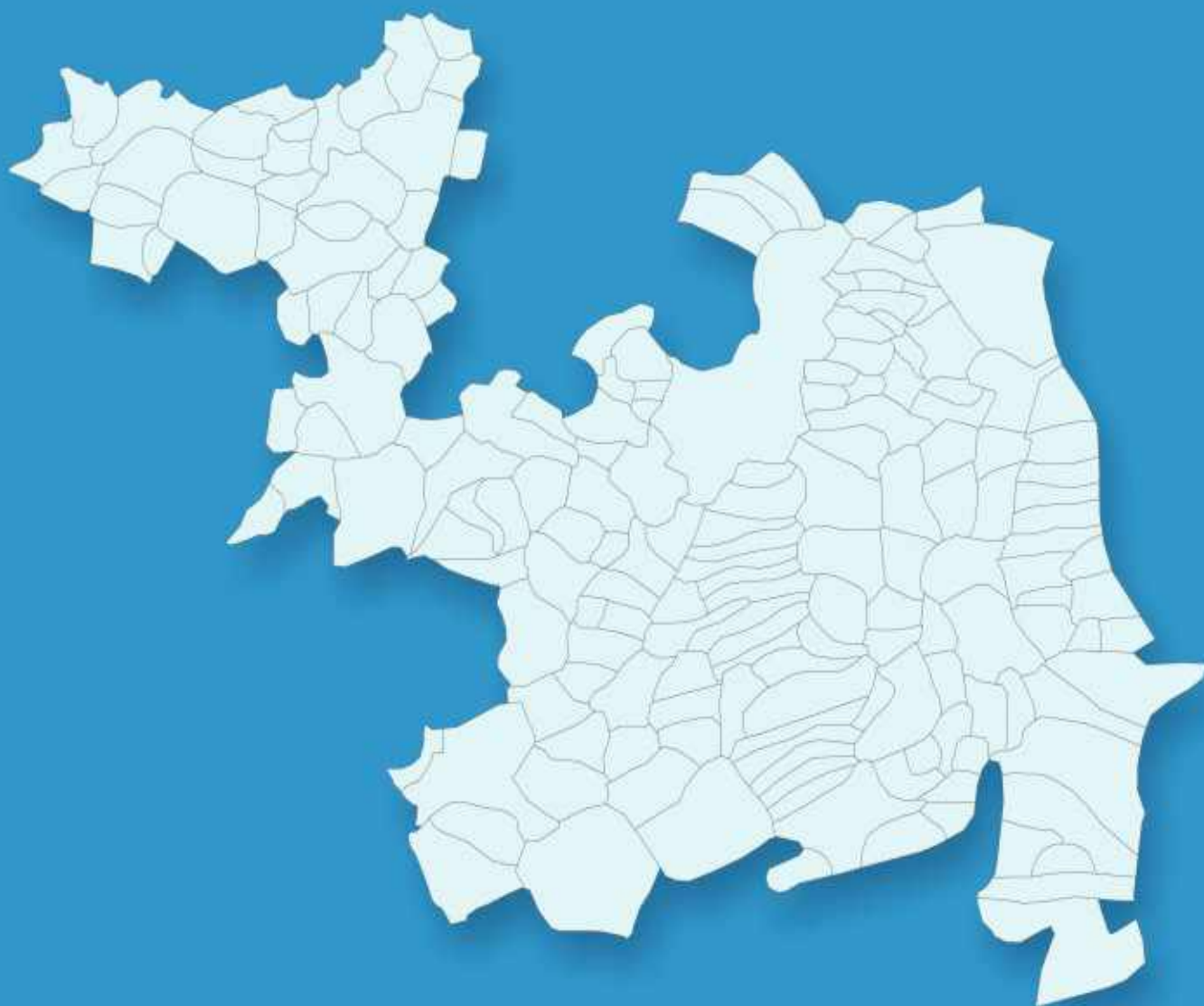


Key Electoral Data of Qadian
Assembly Constituency (Vidhan Sabha)

Punjab

Assembly Factbook™

Qadian Assembly Constituency



Qadian Vidhan Sabha

Editor & Director

Dr. R.K. Thukral

Research Editor

Dr. Shafeeq Rahman

**Compiled, Researched and Published by
Datanet India Pvt. Ltd.**

D-100, 1st Floor,

Okhla Industrial Area, Phase-I,

New Delhi- 110020.

Ph.: 91-11- 43580781-84

Email : support@indiastatpublications.com

Website : www.indiastatelections.com

Online Book Store :

www.indiastatpublications.com

Report No. : AFB/PB-006-0125

ISBN : 978-93-5822-531-0

First Edition : January, 2018

Eighth Updated Edition : January, 2025

Price : Rs.11500/-

US\$ 310

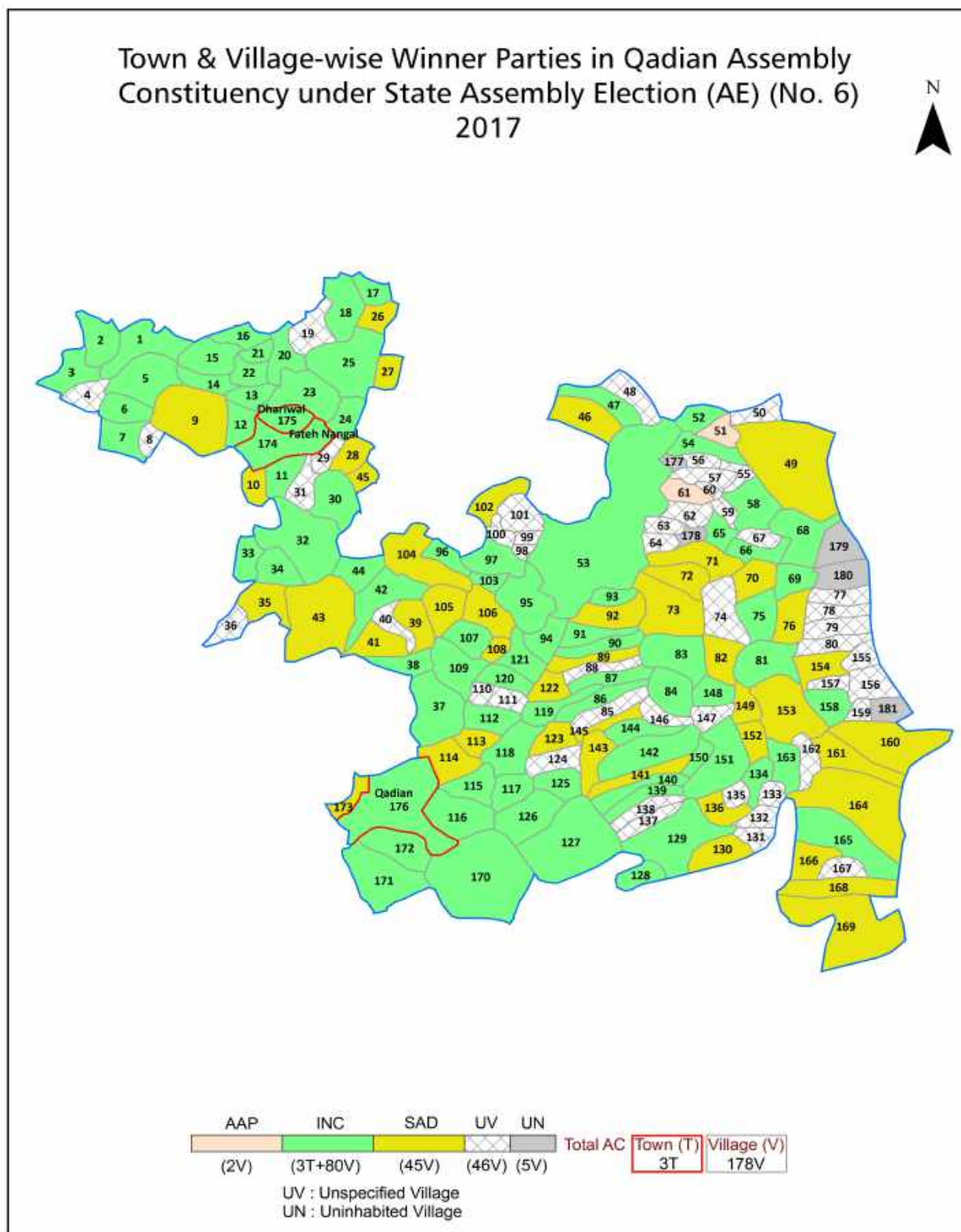
© **Datanet India Pvt. Ltd.**

All rights reserved. No part of this book may be reproduced, stored in a retrieval system or transmitted in any form or by any means, mechanical photocopying, photographing, scanning, recording or otherwise without the prior written permission of the publisher. Please refer to Disclaimer at page no. 208 for the use of this publication.

Printed in India

No.	Particulars	Page No.
	Introduction	
1	Assembly Constituency - (Vidhan Sabha) at a Glance Features of Assembly as per Delimitation Commission of India (2008)	1-2
	Location and Political Maps	
2	Location Map Boundaries of Assembly Constituency - (Vidhan Sabha) in District Boundaries of Assembly Constituency under Parliamentary Constituency - (Lok Sabha) Town & Village-wise Winner Parties- 2024, 2022, 2019, 2017, 2014, 2012 and 2009	3-11
	Administrative Setup (2011)	
3	District Sub-district Towns Villages Inhabited Villages Uninhabited Villages Village Panchayat Intermediate Panchayat	12-21
	Demographics (2011)	
4	Population Households Rural/Urban Population Towns and Villages by Population Size Sex Ratio (Total & 0-6 Years) Religious Population Social Population Literacy Rate	22-23
	Electoral Features	
5	Important Dates of Last Elections Held Electors by Gender Service Electors Voters Voters Turnout Polling Stations & Average Number of Electors per Polling Station Electors by Age Group Present Elected Representatives	24-29
	Historical Summary Election Results	
6	Vote Share of Major Parties Winning Margin (Number & Percentage) Polarity of Parties Summary Result of Assembly Segment of Parliamentary Elections 2024, 2019, 2014, 2009, 2004 and 1999 Summary Result of Assembly Elections 2022, 2017, 2012, 2007, 2002, 1997, 1992, 1985, 1980, 1977, 1972, 1969 and 1967	30-51
	Polling Station Level Election Results	
7	Name and Number of Polling Station 2024, 2022, 2019, 2017, 2014, 2012 and 2009 Polling Station-wise Electors, Voters & Voters Turnout 2024, 2022, 2019, 2017, 2014, 2012 and 2009 Polling Station wise Elections Results 2024, 2022, 2019, 2017, 2014, 2012 and 2009	52-189
8	Panchayat Election Results Panchayat Result 2013	190-189
	Share of Assembly Constituency	
9	Share of Assembly Constituency - (Vidhan Sabha) in State, District and Parliamentary Constituency - (Lok Sabha)	190
	Socio-Economic Amenities (2011)	
10	Access to Administrative Units Agricultural, Manufacturing and Industrial Commodities Demographic Indicators Education Health & Manpower Drinking Water Supply Sanitation Entertainment and Recreations Infrastructure Power Food Allocation Distribution and Marketing of Agriculture Commodities Infrastructure Transport and Road Infrastructure Communication Banking and Financial Services Land Use Irrigation Source	192-206
11	Abbreviation & Sources	207
12	Disclaimer	208

Location & Political Map



Administrative Setup

List of Village Panchayat & Intermediate Panchayat (Block) Name- 2011

Village Name	Village Panchayat Name	Intermediate Panchayat Name
Akhlaspur (396)	Akhlaspur	Dhariwal
Alman (711)	Alman	Kahnuwan
Alowal (397)	Alowal	Dhariwal
Awana (713)	Awana	Kahnuwan
Badesh (393)	Badesh	Dhariwal
Badhai (549)	Khushalpur	Kahnuwan
Bagol (553)	Bagol	Kahnuwan
Bagrian (565)	Bagrian	Kahnuwan
Bagrian (714)	Bagrian	Kahnuwan
Bajar (588)	Bajar	Kahnuwan
Bal (404)	Bal	Dhariwal
Balagan (503)	Balagan	Kahnuwan
Balra (612)	Karal	Gurdaspur
Balwanda (580)	Balwanda	Kahnuwan
Bandianwala (347)	Bandianwala	Gurdaspur
Baroia (460)	Baroia	Dhariwal
Basrai (170)	Basrai	Qadian
Beli (557)	Nanowal Kalan	Kahnuwan
Beri (535)	Beri	Kahnuwan
Bhaini Bangar (530)	Bhaini Bangar	Kahnuwan
Bhaini Kanian (602)	Bhaini Kanian	Kahnuwan
Bhaini Khadar (542)	Bhaini Khadar	Kahnuwan
Bhaini Mian Khan (566)	Bhaini Mian Khan	Kahnuwan
Bhaini Paswal (594)	Bhaini Paswal	Kahnuwan
Bhakhari Harni (497)	Bhakhari Harni	Kahnuwan
Bhangwan (529)	Bhangwan	Kahnuwan
Bharo Harni (494)	Bharo Harni	Kahnuwan
Bhattian (559)	Bhattian	Kahnuwan
Bhitte Wadh (523)	Bhitte Wadh	Kahnuwan

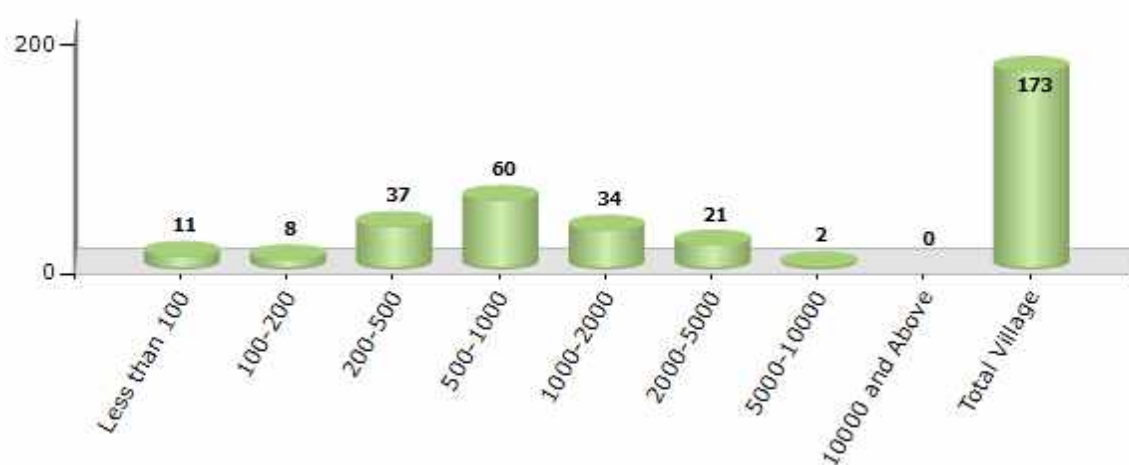
Contd....

Demographics

Number of Villages by Population Size - 2011

Less than 100	100-200	200-500	500-1000	1000-2000	2000-5000	5000-10000	10000 and Above	Total Village
11	8	37	60	34	21	2	0	173

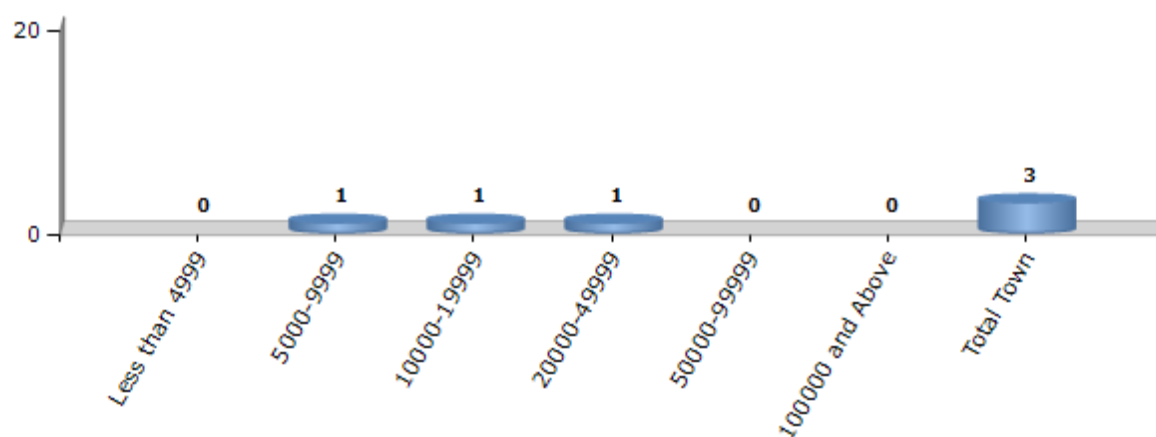
Number of Villages by Population Size - 2011



Number of Towns by Population Size - 2011

Less than 4999	5000-9999	10000-19999	20000-49999	50000-99999	100000 and Above	Total Town
0	1	1	1	0	0	3

Number of Towns by Population Size - 2011



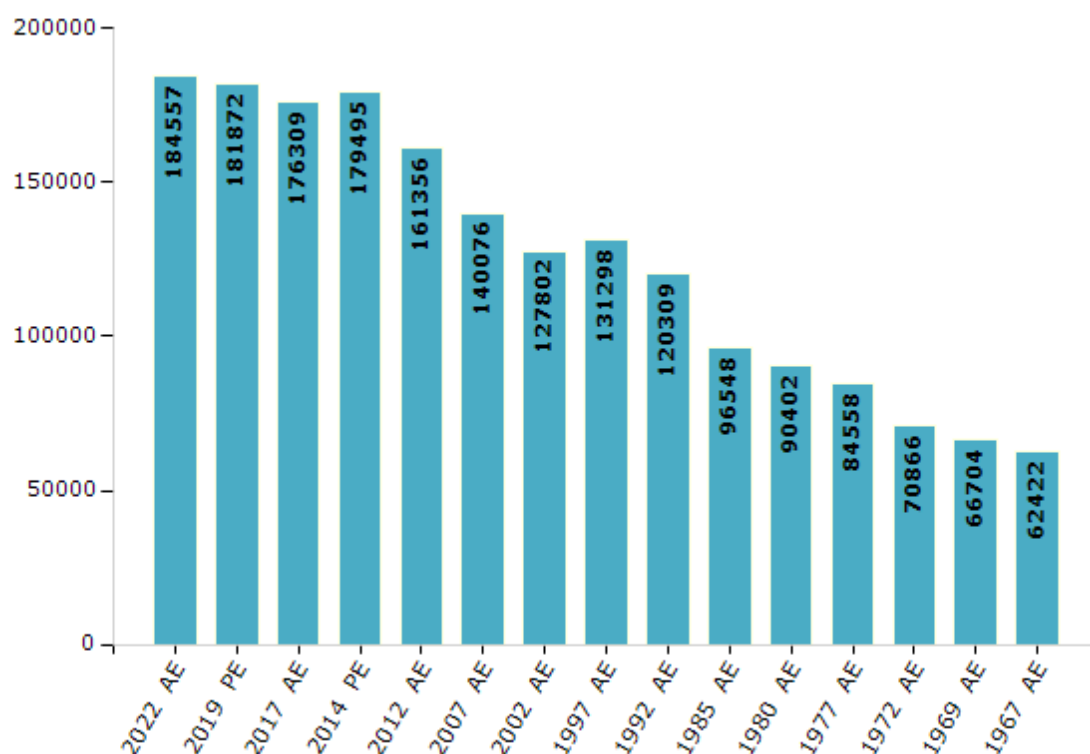
Electoral Features

Electors by Male & Female

Year	Male	Female	Others	Total
2022 AE	99268	85283	6	184557
2019 PE	97454	84412	6	181872
2017 AE	94702	81605	2	176309
2014 PE	94320	85172	3	179495
2012 AE	84149	77207	0	161356
2009 PE	-	-	-	-
2007 AE	71345	68731	-	140076
2004 PE	-	-	-	-
2002 AE	65964	61838	-	127802
1999 PE	-	-	-	-
1997 AE	67721	63577	-	131298

Year	Male	Female	Others	Total
1992 AE	62120	58189	-	120309
1985 AE	50165	46383	-	96548
1980 AE	45604	44798	-	90402
1977 AE	42927	41631	-	84558
1972 AE	37306	33560	-	70866
1969 AE	34756	31948	-	66704
1967 AE	-	-	-	62422
1962 AE	-	-	-	-
1957 AE	-	-	-	-
1952 AE	-	-	-	-

Number of Electors



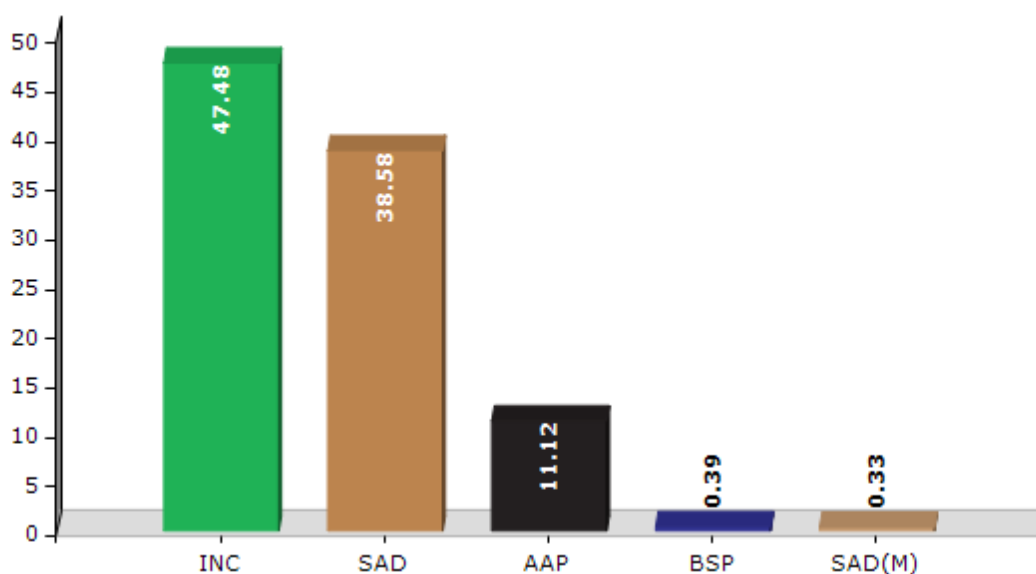
Note : AE : Assembly Election, PE : Assembly Segment of Parliamentary Election

Historical Summary Election Results

Summary Result of Assembly Election - 2017

Candidate Name	Party	Votes	Votes %
Fatehjang Singh Bajwa	INC	62596	47.48
Sewa Singh	SAD	50859	38.58
Kanwal Preet Singh	AAP	14657	11.12
Mohinder Singh	BSP	518	0.39
Gurbachan Singh	SAD(M)	436	0.33
Kulwant Singh	IND	406	0.31
Abhijit Dugal	IND	303	0.23
Vijay Kumar	CPI(ML)(L)	293	0.22
Charanjit Kaur	IND	276	0.21
Rohit Gupta	HSS	232	0.18
Kulwant Singh	APPA	215	0.16
Raman Kumar	HINUP	85	0.06
	NOTA	953	0.72

Votes Percentage of Top Parties - 2017



Polling Station Level Election Results

Number and Name of Polling Stations (PS) (2022)

Number of Polling Stations	Name of Polling Stations	Number of Polling Stations	Name of Polling Stations
1	Govt Primary School Jogowal Jattan	22	Govt Primary School Dhariwal
2	Govt Primary School Chotte Pur	23	Govt Primary School (Girls)Sohal
3	Govt Primary School Alowal	24	Govt Primary School (Girls)Sohal
4	Govt Primary School Alowal	25	Govt High School Sohal
5	Govt Sen Sec School Kot Santokh Rai	26	Govt High School Sohal
6	Govt Sen Sec School Kot Santokh Rai	27	Govt Primary School Mahadev Kalan
7	Govt Elementary School Thehtikha	28	Govt Primary School Pir Di Sen.
8	Govt Elementary School Chakk Deepewal	29	Govt Primary School Trija Nagar
9	Govt Primary School Bal	30	Govt Sen Sec School Rania
10	Govt Primary School Bal	31	Govt Sen Sec School Rania
11	Govt Primary School Sanghar	32	Govt Elementry School Rania
12	Govt Primary School Akhlaapur	33	Dav Sen Sec School Dhariwal
13	Govt Primary School Singhpura	34	Dav Sen Sec School Dhariwal
14	Govt Primary School Badesh	35	Model High School Dhariwal
15	Govt Primary School Sandhwan	36	Model High School Dhariwal
16	Govt Elementary School Kalyanpur	37	Govt High School (Moni Mandir) Dhariwal
17	Govt Elementary School Kalyanpur	38	Govt Mission Girls Middle School Dhariwal
18	Govt Primary School Gurdas Nangal	39	Govt Mission Girls Middle School Dhariwal
19	Govt High School Gurdas Nangal	40	Govt Elementary School Dhariwal
20	Govt High School Gurdas Nangal	41	S. S. Mission Govt Sen. Sec. School Dhariwal
21	Govt Primary School Japuwal	42	S. S. Mission Govt Sen. Sec. School Dhariwal

Contd....

Polling Station Level Election Results

Polling Station-wise Votes Secured by Overall Top Five Parties in Qadian Assembly in Assembly Election (AE) under Gurdaspur Parliamentary Constituency in Punjab (2022)

Number of Polling Station	Winner - Partap Singh Bajwa (INC)	Runner-up - Guriqbal Singh Mahal (SAD)	3rd - Jagroop Singh Sekhwan (AAP)	4th - Jatinderbir Singh Pannu (SAD(M))	5th - Master Johar Singh (SADS)	NOTA	Other	Total Votes Secured
36	147	142	100	3	21	2	5	420
37	162	247	150	1	26	3	10	599
38	244	228	154	4	11	4	9	654
39	63	64	61	1	8	3	3	203
40	120	127	74	0	0	0	1	322
41	159	139	221	7	2	5	6	539
42	240	213	306	7	1	5	12	784
43	180	216	146	0	46	4	8	600
44	110	164	123	2	14	9	14	436
45	220	283	212	1	14	5	10	745
46	73	130	314	7	10	0	1	535
47	240	303	172	1	1	8	18	743
48	414	215	148	6	3	6	15	807
49	367	147	224	10	3	3	7	761
50	337	161	128	10	0	5	15	656
51	324	100	138	6	0	3	15	586
52	150	459	141	8	1	3	12	774
53	350	167	257	4	0	10	13	801
54	327	236	261	11	0	4	18	857
55	219	258	232	3	5	2	10	729
56	211	91	226	1	1	4	4	538
57	171	98	167	4	0	3	6	449
58	301	198	162	6	3	9	15	694
59	226	242	252	4	0	12	15	751
60	147	234	303	9	0	3	7	703
61	225	162	275	11	1	1	17	692
62	170	148	209	6	10	7	11	561
63	279	182	149	11	2	6	13	642
64	262	194	222	7	1	14	17	717
65	139	123	163	9	1	4	3	442
66	156	194	275	77	10	2	16	730
67	314	148	167	20	2	2	26	679
68	231	210	270	42	2	11	24	790
69	206	177	105	9	1	7	9	514
70	238	184	47	16	1	3	7	496

Contd....

Polling Station Level Election Results

Winner, Runner-up and 3rd Party Position & Winning Margin According to Polling Stations in Qadian Assembly in Assembly Election (AE) under Gurdaspur Parliamentary Constituency in Punjab (2022)

Polling Station Number	Winner Party	Winner Votes (%)	Runner-up Party	Runner-up Votes (%)	Winning Margin Votes (%)	Third Party	Third Party Votes (%)	Other Votes (%)
71	INC	276 (39.2)	SAD	256 (36.36)	20 (2.84)	AAP	152 (21.59)	20 (2.84)
72	INC	137 (36.93)	SAD	127 (34.23)	10 (2.7)	AAP	72 (19.41)	35 (9.43)
73	SAD	364 (38.64)	AAP	316 (33.55)	48 (5.09)	INC	196 (20.81)	66 (7.01)
74	SAD	322 (36.97)	AAP	277 (31.8)	45 (5.17)	INC	209 (24)	63 (7.23)
75	INC	107 (37.15)	SAD	92 (31.94)	15 (5.21)	AAP	70 (24.31)	19 (6.6)
76	INC	314 (38.96)	AAP	239 (29.65)	75 (9.31)	SAD	225 (27.92)	28 (3.47)
77	AAP	177 (39.69)	SAD	154 (34.53)	23 (5.16)	INC	85 (19.06)	30 (6.73)
78	INC	130 (35.42)	SAD	130 (35.42)	0 (0)	AAP	78 (21.25)	29 (7.9)
79	INC	303 (39)	SAD	225 (28.96)	78 (10.04)	AAP	201 (25.87)	48 (6.18)
80	AAP	233 (36.41)	SAD	190 (29.69)	43 (6.72)	INC	160 (25)	57 (8.91)
81	INC	145 (32.58)	AAP	144 (32.36)	1 (0.22)	SAD	104 (23.37)	52 (11.69)
82	INC	203 (35.06)	AAP	159 (27.46)	44 (7.6)	SAD	153 (26.42)	64 (11.05)
83	AAP	147 (36.57)	SAD	128 (31.84)	19 (4.73)	INC	87 (21.64)	40 (9.95)
84	INC	227 (41.88)	AAP	155 (28.6)	72 (13.28)	SAD	113 (20.85)	47 (8.67)
85	INC	262 (34.29)	SAD	229 (29.97)	33 (4.32)	AAP	218 (28.53)	55 (7.2)
86	AAP	248 (45.01)	INC	164 (29.76)	84 (15.25)	SAD	96 (17.42)	43 (7.8)
87	INC	153 (37.41)	AAP	140 (34.23)	13 (3.18)	SAD	100 (24.45)	16 (3.91)
88	INC	333 (38.68)	SAD	291 (33.8)	42 (4.88)	AAP	168 (19.51)	69 (8.01)
89	INC	247 (48.72)	SAD	137 (27.02)	110 (21.7)	AAP	79 (15.58)	44 (8.68)
90	SAD	189 (39.38)	INC	181 (37.71)	8 (1.67)	AAP	86 (17.92)	24 (5)
91	SAD	213 (35.26)	INC	165 (27.32)	48 (7.94)	AAP	163 (26.99)	63 (10.43)
92	INC	365 (52.37)	SAD	195 (27.98)	170 (24.39)	AAP	101 (14.49)	36 (5.16)
93	AAP	211 (41.05)	SAD	158 (30.74)	53 (10.31)	INC	123 (23.93)	22 (4.28)
94	AAP	141 (35.61)	SAD	131 (33.08)	10 (2.53)	INC	99 (25)	25 (6.31)
95	INC	215 (36.01)	AAP	185 (30.99)	30 (5.02)	SAD	145 (24.29)	52 (8.71)
96	INC	202 (36.07)	AAP	173 (30.89)	29 (5.18)	SAD	161 (28.75)	24 (4.29)
97	SAD	278 (38.83)	INC	200 (27.93)	78 (10.9)	AAP	200 (27.93)	38 (5.31)
98	INC	301 (38.05)	AAP	262 (33.12)	39 (4.93)	SAD	177 (22.38)	51 (6.45)
99	INC	186 (33.1)	AAP	182 (32.38)	4 (0.72)	SAD	165 (29.36)	29 (5.16)
100	INC	197 (39.32)	SAD	168 (33.53)	29 (5.79)	AAP	116 (23.15)	20 (3.99)
101	INC	361 (42.47)	SAD	260 (30.59)	101 (11.88)	AAP	168 (19.76)	61 (7.18)
102	INC	298 (42.39)	SAD	213 (30.3)	85 (12.09)	AAP	152 (21.62)	40 (5.69)
103	INC	115 (37.46)	SAD	103 (33.55)	12 (3.91)	AAP	71 (23.13)	18 (5.86)
104	AAP	236 (44.03)	INC	141 (26.31)	95 (17.72)	SAD	106 (19.78)	53 (9.89)
105	AAP	48 (81.36)	SAD	4 (6.78)	44 (74.58)	INC	3 (5.08)	4 (6.78)

Contd....

Socio-Economic Amenities - Rural

Access to Education Facilities

Particulars	Number of Villages (% of Population)				
	Available	Not Available	If Not Available (Distance of Nearest Facility)		
			A	B	C
Govt. Primary School	148 (97)	25 (3)	20 (1)	1 (0)	0 (0)
Private Primary School	35 (39)	138 (61)	2 (0)	0 (0)	0 (0)
Govt. Middle School	48 (53)	125 (47)	101 (37)	10 (4)	0 (0)
Private Middle School	23 (27)	150 (73)	7 (3)	1 (0)	0 (0)
Govt. Secondary School	23 (34)	150 (66)	104 (45)	15 (6)	0 (0)
Private Secondary School	15 (20)	158 (80)	19 (7)	6 (3)	0 (0)
Govt. Senior Secondary School	11 (22)	162 (78)	96 (42)	38 (19)	1 (0)
Private Senior Secondary School	7 (7)	166 (93)	15 (7)	4 (2)	0 (0)
Govt. Arts and Science Degree College	0 (0)	173 (100)	5 (4)	13 (9)	138 (73)
Private Arts and Science Degree College	2 (1)	171 (99)	3 (7)	4 (3)	8 (3)
Govt. Engineering College	0 (0)	173 (100)	0 (0)	5 (3)	94 (55)
Private Engineering College	0 (0)	173 (100)	3 (3)	3 (3)	68 (35)
Govt. Medicine College	0 (0)	173 (100)	0 (0)	0 (0)	163 (90)
Private Medicine College	0 (0)	173 (100)	0 (0)	2 (2)	8 (7)
Govt. Management Institute	0 (0)	173 (100)	0 (0)	0 (0)	88 (53)
Private Management Institute	0 (0)	173 (100)	0 (0)	8 (7)	77 (40)
Govt. Polytechnic	0 (0)	173 (100)	2 (1)	6 (4)	101 (65)
Private Polytechnic	0 (0)	173 (100)	0 (0)	0 (0)	64 (31)
Govt. Vocational Training School/ITI	2 (1)	171 (99)	8 (5)	30 (21)	121 (65)
Private Vocational Training School/ITI	0 (0)	173 (100)	1 (2)	1 (0)	10 (6)
Govt. Non Formal Training Centre	0 (0)	173 (100)	0 (0)	6 (4)	156 (89)
Private Non Formal Training Centre	0 (0)	173 (100)	0 (0)	1 (2)	10 (6)
Govt. School For Disabled	0 (0)	173 (100)	0 (0)	2 (2)	157 (87)
Private School For Disabled	0 (0)	173 (100)	0 (0)	0 (0)	14 (11)
Government Others	0 (0)	173 (100)	0 (0)	2 (2)	157 (87)
Private Others	0 (0)	173 (100)	0 (0)	0 (0)	14 (11)

Note : Distance A : Less than 5 km; B : Between 5-10 km; C : 10+ km.; Source : Data Analysis is based on 2011 Census.

DISCLAIMER

The Terms of Use and Disclaimer of Datanet India Private Limited (hereinafter referred to as "Datanet") for use of this analysis report of **Qadian Assembly Constituency (Qadian Vidhan Sabha)** :-

1. **Assembly Factbook™** is a Registered Trade Mark owned by Datanet.
2. All the maps are sketched and graphical representation only and have not been drawn to the scale and also not to represent the actual geographical area or boundary of the unit.
3. The data for the aforesaid analysis is based on authentic sources and has been culled from the various publications of Census, CSO and NSSO for district and block level data, various central and state government departments, Central & State Elections Commissions and the concerned Returning Officers' releases, Electoral Rolls, Election results and allied publications, internal assessment, surveys, estimates and analysis. Therefore, certain adjustment of data at micro level may have been done to arrive closer to the macro data.
4. Data have been provided on an "As Is" and "As AVAILABLE" basis
5. The colours shown in the maps or diagram and charts of a particular party, alliance or AC are indicative and do not represent them.
6. This publication which includes maps, sheets, graphs and data would be the property under copyright of Datanet only. The user may use these for its internal study, analysis and research purposes. It's public display, re-selling or any commercial uses by the user are not allowed.
7. Datanet has taken due care and caution in compilation and processing of data and allied information, but does not guarantee the accuracy, adequacy or completeness of any information/analysis and will be not responsible for any errors or omissions or for the results obtained from the use of such information/analysis.
8. All the contents for the publication have been culled from various authentic sources and Datanet reasonably believes such sources to be reliable, but does not make any representations, express or implied as to the accuracy or fitness of use of such information. The information or contents of the information/analysis do not constitute advice and should not be relied upon in making (or refraining from making) any decision. Any reliance placed upon the information provided by Datanet is the sole responsibility and strictly at the user's risk.
9. In no event will Datanet be liable for any damages (including, without limitation, damages for loss of business projects, or loss of profits) arising in contract, tort or otherwise from the use of or inability to use any of its contents, or from any action taken (or refrained from being taken) as a result of using the analysis or any of its contents. Datanet its directors, owners, editors, officials, employees, distributor and agents or any associate will not be liable for any errors in the information contained or any consequences arising from the use of the contents of the provided information/analysis.
10. If any provision of these terms and conditions is held invalid or illegal or unenforceable for any reason by any court of competent jurisdiction, such provision shall be severed and the remainder of provisions of the terms and conditions shall continue in full force and effect as if the Term of Use had been executed with the invalid, illegal or unenforceable provision eliminated.
11. If there are any discrepancies in the information provided, please bring it to attention of Datanet for suitable rectification measures.

Buy Online This Complete Book At
Datanet India eBooks Store

www.indiastatpublications.com

or go directly at

[http://www.indiastatpublications.com/
Assembly_factbook/Punjab/Gurdaspur/ Qadian](http://www.indiastatpublications.com/Assembly_factbook/Punjab/Gurdaspur/Qadian)

i indiastat elections

ISBN : 978-93-5822-531-0



9 789358 225310