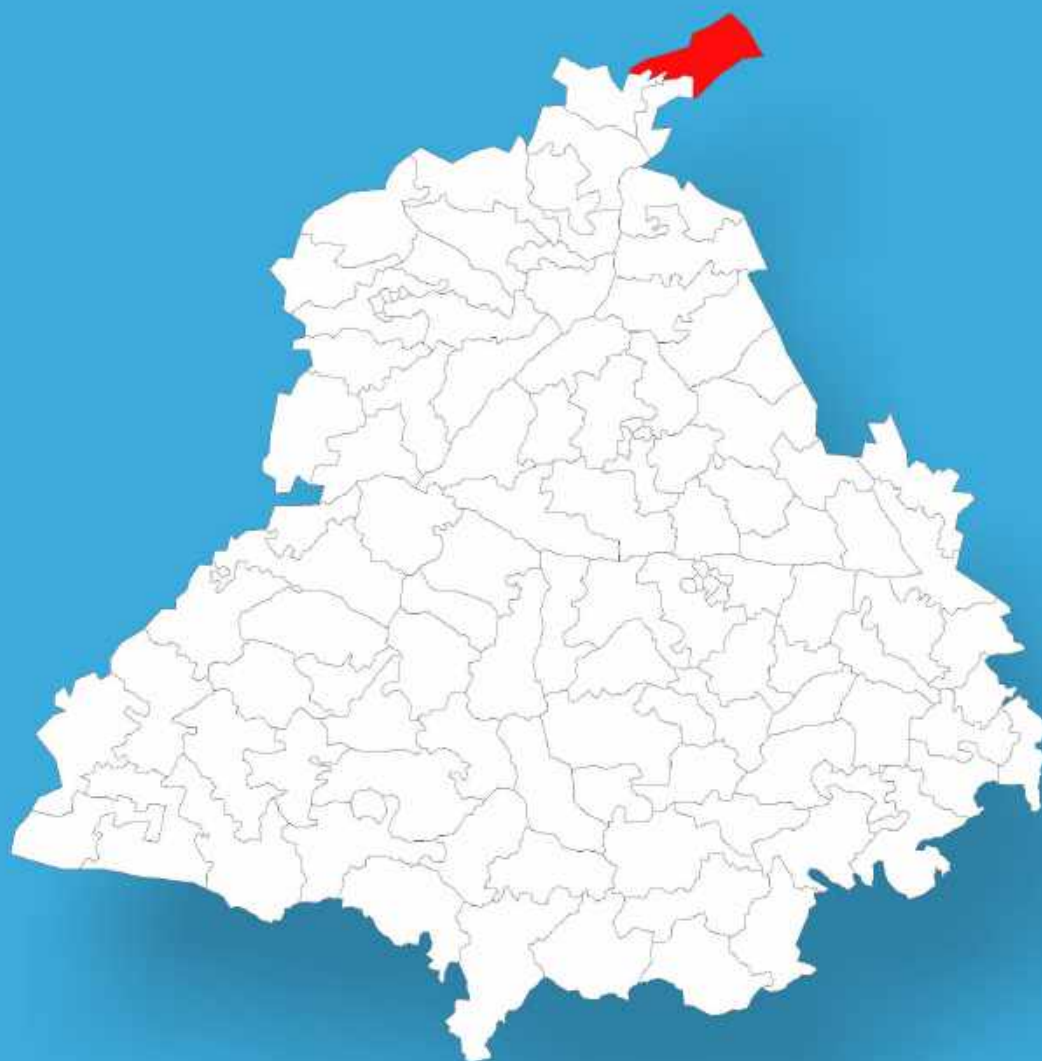




Punjab

Assembly Factbook™

Sujanpur Assembly Constituency



Key Electoral Data of Sujanpur
Assembly Constituency (Vidhan Sabha)

Punjab

Assembly Factbook™

Sujanpur Assembly Constituency



Sujanpur Vidhan Sabha

Editor & Director

Dr. R.K. Thukral

Research Editor

Dr. Shafeeq Rahman

**Compiled, Researched and Published by
Datanet India Pvt. Ltd.**

D-100, 1st Floor,

Okhla Industrial Area, Phase-I,

New Delhi- 110020.

Ph.: 91-11- 43580781-84

Email : support@indiastatpublications.com

Website : www.indiastatelections.com

Online Book Store :

www.indiastatpublications.com

Report No. : AFB/PB-001-0125

ISBN : 978-93-5822-513-6

First Edition : January, 2018

Eighth Updated Edition : January, 2025

Price : Rs.11500/-

US\$ 310

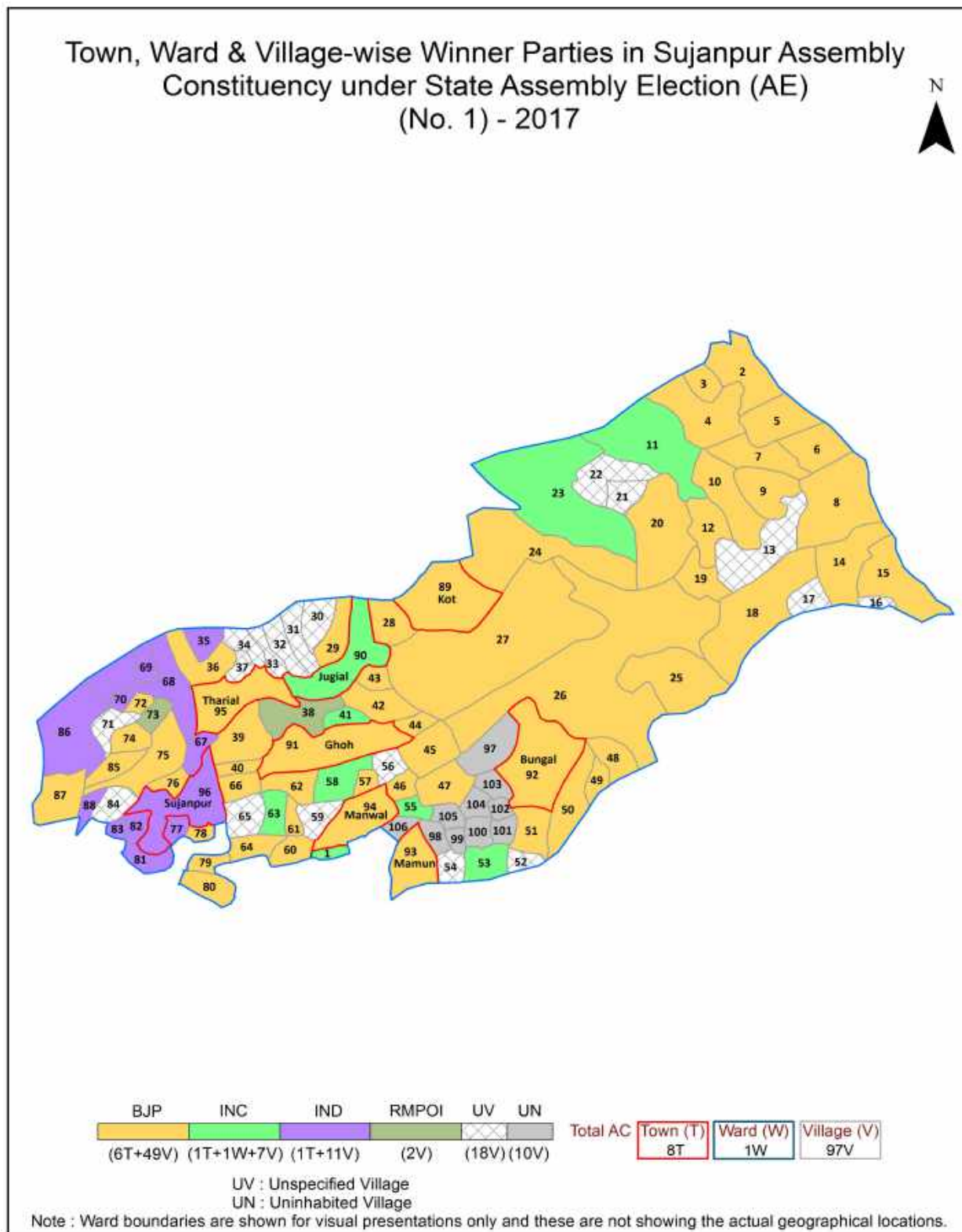
© **Datanet India Pvt. Ltd.**

All rights reserved. No part of this book may be reproduced, stored in a retrieval system or transmitted in any form or by any means, mechanical photocopying, photographing, scanning, recording or otherwise without the prior written permission of the publisher. Please refer to Disclaimer at page no. 184 for the use of this publication.

Printed in India

No.	Particulars	Page No.
	Introduction	
1	Assembly Constituency - (Vidhan Sabha) at a Glance Features of Assembly as per Delimitation Commission of India (2008)	1-2
	Location and Political Maps	
2	Location Map Boundaries of Assembly Constituency - (Vidhan Sabha) in District Boundaries of Assembly Constituency under Parliamentary Constituency - (Lok Sabha) Town, Ward & Village-wise Winner Parties- 2024, 2022, 2019, 2017, 2014, 2012 and 2009	3-11
	Administrative Setup (2011)	
3	District Sub-district Towns Villages Inhabited Villages Uninhabited Villages Village Panchayat Intermediate Panchayat	12-18
	Demographics (2011)	
4	Population Households Rural/Urban Population Towns, Ward and Villages by Population Size Sex Ratio (Total & 0-6 Years) Religious Population Social Population Literacy Rate	19-21
	Electoral Features	
5	Important Dates of Last Elections Held Electors by Gender Service Electors Voters Voters Turnout Polling Stations & Average Number of Electors per Polling Station Electors by Age Group Present Elected Representatives	22-27
	Historical Summary Election Results	
6	Vote Share of Major Parties Winning Margin (Number & Percentage) Polarity of Parties Summary Result of Assembly Segment of Parliamentary Elections 2024, 2019, 2014, 2009, 2004 and 1999 Summary Result of Assembly Elections 2022, 2017, 2012, 2007, 2002, 1997, 1992, 1985, 1980 and 1977	28-46
	Polling Station Level Election Results	
7	Name and Number of Polling Station 2024, 2022, 2019, 2017, 2014, 2012 and 2009 Polling Station-wise Electors, Voters & Voters Turnout 2024, 2022, 2019, 2017, 2014, 2012 and 2009 Polling Station wise Elections Results 2024, 2022, 2019, 2017, 2014, 2012 and 2009	47-165
8	Panchayat Election Results Panchayat Result 2013	166-165
	Share of Assembly Constituency	
9	Share of Assembly Constituency - (Vidhan Sabha) in State, District and Parliamentary Constituency - (Lok Sabha)	166
	Socio-Economic Amenities (2011)	
10	Access to Administrative Units Agricultural, Manufacturing and Industrial Commodities Demographic Indicators Education Health & Manpower Drinking Water Supply Sanitation Entertainment and Recreations Infrastructure Power Food Allocation Distribution and Marketing of Agriculture Commodities Infrastructure Transport and Road Infrastructure Communication Banking and Financial Services Land Use Irrigation Source	168-182
11	Abbreviation & Sources	183
12	Disclaimer	184

Location & Political Map



Administrative Setup

List of Village Panchayat & Intermediate Panchayat (Block) Name- 2011

Village Name	Village Panchayat Name	Intermediate Panchayat Name
Attapur (222)	Attapur	Sujanpur
Azizpur Kalan (226)	Azizpur	Sujanpur
Baghar (391)	Baghar	Dhar Kalan
Bakhatpur (420)	Bakhatpur	Dhar Kalan
Barkola (365)	Kamwal	Sujanpur
Baroi (369)	Baroi	Sujanpur
Barsudhal (409)	Barsudhal	Dhar Kalan
Barsun (380)	Mamoon	Pathankot
Basroop (215)	Basroop	Sujanpur
Bhadrali (216)	Bhadrali	Sujanpur
Bhajurah (234)	Bhajurah	Sujanpur
Bhamlada (410)	Bhamlada	Dhar Kalan
Bhanguri (415)	Bhanguri	Dhar Kalan
Bhanwal (227)	Bhanwal	Sujanpur
Bharoli Kalan (243)	Bharoli Kalan	Pathankot
Bharoli Khurd (242)	Bharoli Khurd	Pathankot
Bheri Bazurg (217)	Bheri Bazurg	Sujanpur
Bhol Chak (223)	Bhol Chak	Sujanpur
Chak Madho Singh (344)	Chak Madho Singh	Pathankot
Chamrour (402)	Chamrour	Dhar Kalan
Chatwal (381)	Chhatwal, Defence Colony	Dhar Kalan
Chhan (221)	Chhan	Sujanpur
Chhotepur (347)	Chhotepur	Sujanpur
Dadwan (370)	Dadwan	Sujanpur
Darbahn (406)	Darban	Dhar Kalan
Darkua Bangla (405)	Darkua Bangla	Dhar Kalan
Dhar Kalan (400)	Dhar Kalan, Bhoon	Dhar Kalan
Dhar Khurd (412)	Dhar Khurd	Dhar Kalan
Dukhan Iyali (407)	Dukhan Iyali	Dhar Kalan

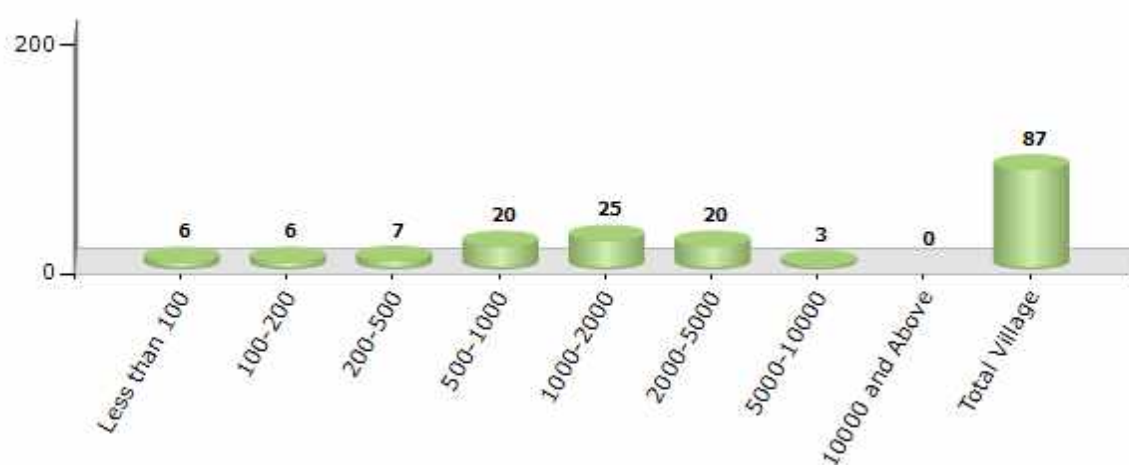
Contd....

Demographics

Number of Villages by Population Size - 2011

Less than 100	100-200	200-500	500-1000	1000-2000	2000-5000	5000-10000	10000 and Above	Total Village
6	6	7	20	25	20	3	0	87

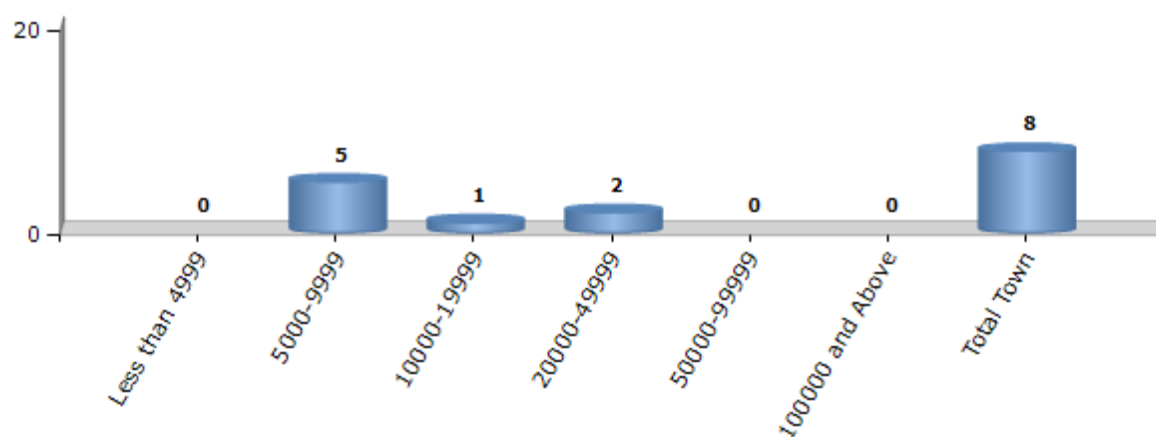
Number of Villages by Population Size - 2011



Number of Towns by Population Size - 2011

Less than 4999	5000-9999	10000-19999	20000-49999	50000-99999	100000 and Above	Total Town
0	5	1	2	0	0	8

Number of Towns by Population Size - 2011



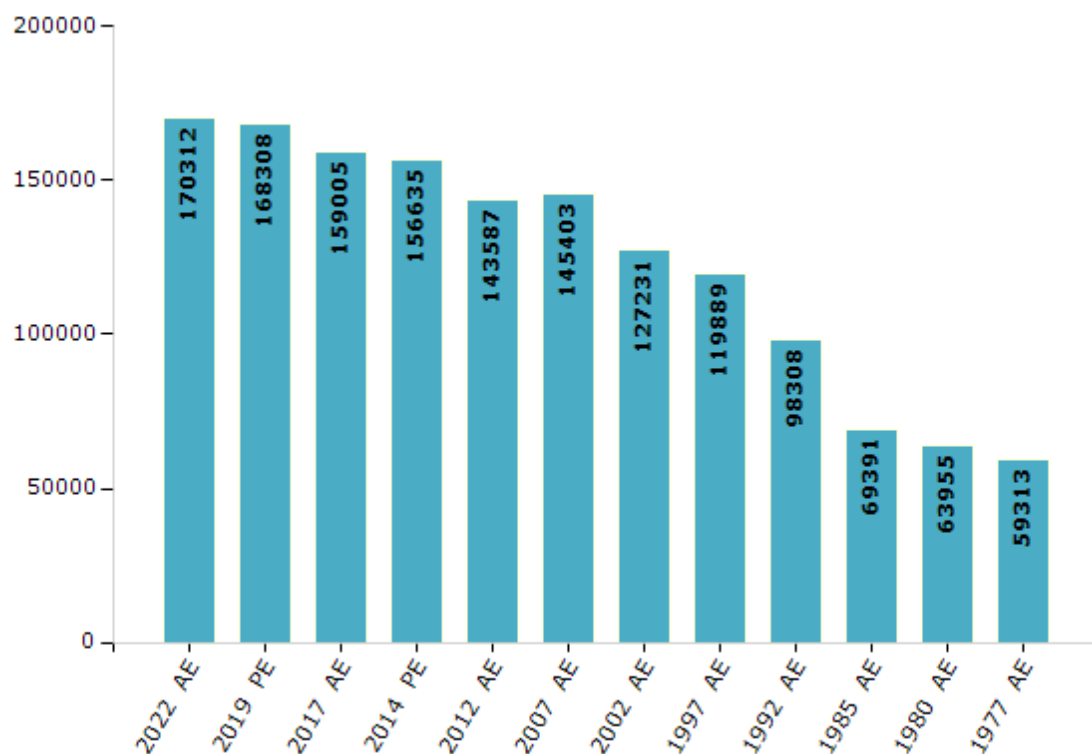
Electoral Features

Electors by Male & Female

Year	Male	Female	Others	Total
2022 AE	91811	78498	3	170312
2019 PE	90387	77914	7	168308
2017 AE	84776	74228	1	159005
2014 PE	82118	74516	1	156635
2012 AE	75875	67712	0	143587
2009 PE	-	-	-	-
2007 AE	74951	70452	-	145403
2004 PE	-	-	-	-
2002 AE	65871	61360	-	127231
1999 PE	-	-	-	-
1997 AE	62465	57424	-	119889

Year	Male	Female	Others	Total
1992 AE	51963	46345	-	98308
1985 AE	37022	32369	-	69391
1980 AE	33863	30092	-	63955
1977 AE	30968	28345	-	59313
1972 AE	-	-	-	-
1969 AE	-	-	-	-
1967 AE	-	-	-	-
1962 AE	-	-	-	-
1957 AE	-	-	-	-
1952 AE	-	-	-	-

Number of Electors



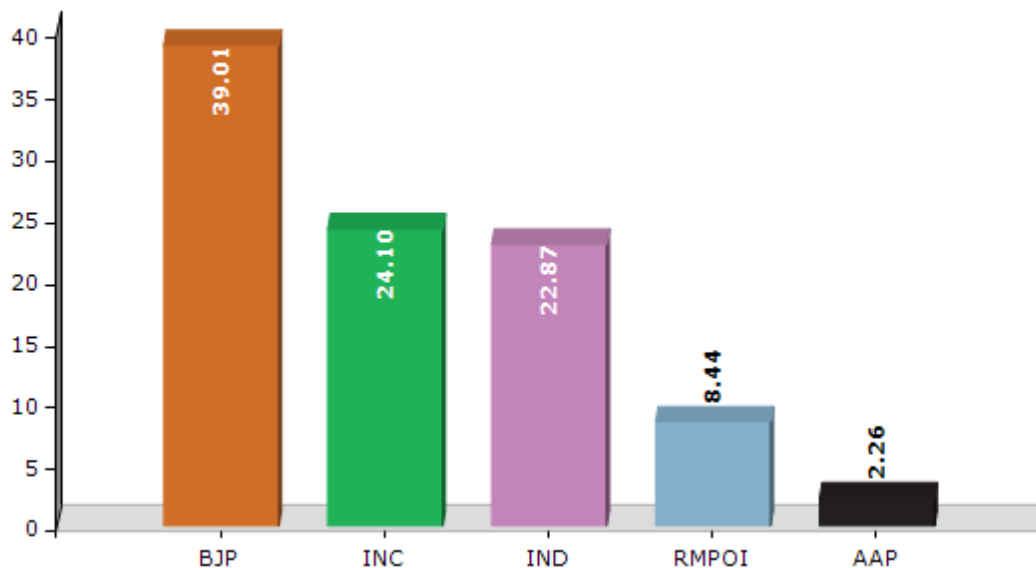
Note : AE : Assembly Election, PE : Assembly Segment of Parliamentary Election

Historical Summary Election Results

Summary Result of Assembly Election - 2017

Candidate Name	Party	Votes	Votes %
Dinesh Singh	BJP	48910	39.01
Amit Singh	INC	30209	24.1
Naresh Puri	IND	28675	22.87
Natha Singh	RMPOI	10581	8.44
Kulbhushan Singh	AAP	2831	2.26
Karnail Chand	BSP	1083	0.86
Romesh Singh Jasrotia	APPA	908	0.72
Saurab Dubey	SHS	701	0.56
Guru Dutt Sharma	IND	463	0.37
	NOTA	1008	0.8

Votes Percentage of Top Parties - 2017



Polling Station Level Election Results

Number and Name of Polling Stations (PS) (2022)

Number of Polling Stations	Name of Polling Stations	Number of Polling Stations	Name of Polling Stations
1	Govt. Primary Smart School, Basroop	22	Smart Govt. Primary School Madhopur (Kulian)
2	Govt. Primary Smart School, Basroop	23	Smart Govt. Primary School, L Nawan Pind, Block Dhar-2
3	Smart Govt. Primary School, Bhadrhali	24	Smart Govt. Primary School, Nawan Gugran
4	Smart Govt. Primary School, Shehar Chann , Block Dhar-2 (Sujanpur)	25	Smart Govt. Primary School, Nawan Gugran
5	Govt. Middle/Primary School, Baheri Bajurag	26	Govt. Primary Smart School, Kailashpur
6	Govt. Elementry Smart School Attepur (Dhar-2)	27	Govt. Primary Smart School, Kailashpur
7	Govt. Elementry Smart School Attepur (Dhar-2)	28	Smart Govt. Primary School, Sauli Bhauli
8	Smart Govt. Primary School, Ferozepur Kalan	29	Smart Govt. Primary School, Sauli Bhauli
9	Smart Govt. Primary School, Ferozepur Kalan	30	Smart Govt. Primary School, Itti
10	Smart Govt. Primary School Lahri Samancha	31	Govt. Primary School, Jakhian Lahri
11	Govt. Elementry School Phool Piara	32	Govt. Elementry School, Islampur
12	Govt. Elementry School Phool Piara	33	Govt. Primary School, Bhajura
13	Govt. High School Azizpur Kalan	34	Shaheed Capt. Arun Singh Jasrotia Govt. Sr. Sec.School. Sujanpur (Girls)
14	Govt. High School Azizpur Kalan	35	Shaheed Capt. Arun Singh Jasrotia Govt. Sr. Sec.School. Sujanpur (Girls)
15	Govt. Elementry School, Khudawar	36	Shaheed Capt. Arun Singh Jasrotia Govt. Sr. Sec.School. Sujanpur (Girls)
16	Govt. Elementry School, Khudawar	37	Shaheed Capt. Arun Singh Jasrotia Govt. Sr. Sec.School. Sujanpur (Girls)
17	Govt. Elementry & Middle School, Mirzapur (Dhar-2)	38	Shaheed Capt. Arun Singh Jasrotia Govt. Sr. Sec.School. Sujanpur (Girls)
18	Govt. Elementry & Middle School, Mizapur(Dhar-2)	39	Smart Govt. Primary , Sujanpur
19	Govt. Senior Secondary School Madhopur Cantt.	40	Smart Govt. Primary , Sujanpur
20	Govt. Senior Secondary School Madhopur Cantt.	41	S.C. Dharamshala, Sujanpur
21	Smart Govt. Primary School Madhopur (Kulian)	42	S.C. Dharamshala, Sujanpur

Contd....

Polling Station Level Election Results

Polling Station-wise Votes Secured by Overall Top Five Parties in Sujanpur Assembly in Assembly Election (AE) under Gurdaspur Parliamentary Constituency in Punjab (2022)

Number of Polling Station	Winner - Naresh Puri (INC)	Runner-up - Dinesh Singh (Babbu) (BJP)	3rd - Amit Singh (Manto) (AAP)	4th - Raj Kumar Gupta (Bittu) (SAD)	5th - Mandeep Kaur (SAD(M))	NOTA	Other	Total Votes Secured
36	179	129	100	50	1	4	6	469
37	170	167	83	45	1	5	6	477
38	212	194	141	88	0	5	4	644
39	214	202	170	93	2	3	9	693
40	177	160	131	90	1	3	2	564
41	234	181	125	76	1	3	5	625
42	220	182	97	105	2	1	5	612
43	105	124	47	208	0	2	2	488
44	220	120	80	155	4	2	2	583
45	214	140	138	90	1	5	4	592
46	327	179	168	137	0	5	8	824
47	230	199	189	55	4	4	6	687
48	275	136	118	238	5	6	11	789
49	166	231	87	132	0	2	2	620
50	113	164	87	316	3	2	7	692
51	238	99	114	256	3	6	12	728
52	266	66	108	187	2	1	7	637
53	209	71	90	346	0	1	5	722
54	344	176	193	32	0	6	10	761
55	314	145	131	106	1	1	8	706
56	251	128	115	73	2	3	7	579
57	227	165	97	58	2	4	1	554
58	99	261	23	1	0	3	6	393
59	204	433	98	5	3	4	4	751
60	148	52	121	18	19	1	0	359
61	338	105	127	60	34	0	6	670
62	377	222	192	7	0	5	6	809
63	358	217	186	8	0	4	9	782
64	488	109	142	63	13	4	10	829
65	361	203	276	23	32	7	9	911
66	151	220	127	18	2	1	4	523
67	331	235	125	9	3	7	16	726
68	259	222	100	6	1	3	3	594
69	335	128	78	28	1	1	8	579
70	192	100	254	114	40	6	8	714

Contd....

Polling Station Level Election Results

Winner, Runner-up and 3rd Party Position & Winning Margin According to Polling Stations in Sujanpur Assembly in Assembly Election (AE) under Gurdaspur Parliamentary Constituency in Punjab (2022)

Polling Station Number	Winner Party	Winner Votes (%)	Runner-up Party	Runner-up Votes (%)	Winning Margin Votes (%)	Third Party	Third Party Votes (%)	Other Votes (%)
71	INC	373 (50.41)	AAP	138 (18.65)	235 (31.76)	BJP	132 (17.84)	97 (13.11)
72	AAP	312 (39.8)	INC	272 (34.69)	40 (5.11)	SAD	82 (10.46)	118 (15.05)
73	BJP	372 (49.6)	INC	302 (40.27)	70 (9.33)	AAP	63 (8.4)	13 (1.73)
74	INC	367 (44.32)	BJP	247 (29.83)	120 (14.49)	AAP	170 (20.53)	44 (5.31)
75	BJP	270 (46.15)	AAP	155 (26.5)	115 (19.65)	INC	154 (26.32)	6 (1.03)
76	INC	320 (46.78)	BJP	221 (32.31)	99 (14.47)	AAP	122 (17.84)	21 (3.07)
77	BJP	308 (46.46)	INC	225 (33.94)	83 (12.52)	AAP	117 (17.65)	13 (1.96)
78	BJP	388 (45.22)	INC	265 (30.89)	123 (14.33)	AAP	184 (21.45)	21 (2.45)
79	BJP	376 (42.25)	AAP	225 (25.28)	151 (16.97)	INC	198 (22.25)	91 (10.22)
80	AAP	219 (39.46)	BJP	207 (37.3)	12 (2.16)	INC	107 (19.28)	22 (3.96)
81	AAP	461 (51.34)	INC	337 (37.53)	124 (13.81)	BJP	76 (8.46)	24 (2.67)
82	BJP	205 (36.48)	INC	188 (33.45)	17 (3.03)	AAP	155 (27.58)	14 (2.49)
83	INC	281 (33.25)	BJP	259 (30.65)	22 (2.6)	AAP	247 (29.23)	58 (6.86)
84	BJP	297 (38.52)	INC	218 (28.27)	79 (10.25)	AAP	216 (28.02)	40 (5.19)
85	INC	329 (38.93)	BJP	249 (29.47)	80 (9.46)	AAP	213 (25.21)	54 (6.39)
86	INC	422 (50.3)	BJP	237 (28.25)	185 (22.05)	AAP	123 (14.66)	57 (6.79)
87	INC	262 (34.61)	BJP	224 (29.59)	38 (5.02)	AAP	173 (22.85)	98 (12.95)
88	INC	233 (33.57)	BJP	228 (32.85)	5 (0.72)	AAP	143 (20.61)	90 (12.97)
89	INC	280 (36.41)	BJP	202 (26.27)	78 (10.14)	AAP	172 (22.37)	115 (14.95)
90	INC	318 (40.15)	AAP	258 (32.58)	60 (7.57)	BJP	160 (20.2)	56 (7.07)
91	AAP	301 (41.4)	INC	261 (35.9)	40 (5.5)	BJP	124 (17.06)	41 (5.64)
92	AAP	204 (34.99)	BJP	177 (30.36)	27 (4.63)	INC	160 (27.44)	42 (7.2)
93	BJP	412 (44.54)	INC	256 (27.68)	156 (16.86)	AAP	242 (26.16)	15 (1.62)
94	BJP	328 (48.16)	AAP	200 (29.37)	128 (18.79)	INC	142 (20.85)	11 (1.62)
95	AAP	271 (40.81)	BJP	263 (39.61)	8 (1.2)	INC	116 (17.47)	14 (2.11)
96	AAP	298 (42.39)	BJP	189 (26.88)	109 (15.51)	INC	169 (24.04)	47 (6.69)
97	BJP	324 (39.75)	AAP	252 (30.92)	72 (8.83)	INC	180 (22.09)	59 (7.24)
98	BJP	273 (43.47)	AAP	201 (32.01)	72 (11.46)	INC	137 (21.82)	17 (2.71)
99	BJP	529 (57.56)	INC	210 (22.85)	319 (34.71)	AAP	151 (16.43)	29 (3.16)
100	INC	436 (48.39)	BJP	258 (28.63)	178 (19.76)	AAP	142 (15.76)	65 (7.21)
101	INC	346 (43.91)	BJP	321 (40.74)	25 (3.17)	AAP	106 (13.45)	15 (1.9)
102	BJP	516 (69.45)	AAP	170 (22.88)	346 (46.57)	INC	41 (5.52)	16 (2.15)
103	BJP	394 (50.84)	INC	243 (31.35)	151 (19.49)	AAP	120 (15.48)	18 (2.32)
104	BJP	306 (36.34)	INC	282 (33.49)	24 (2.85)	AAP	234 (27.79)	20 (2.38)
105	AAP	208 (37.48)	INC	164 (29.55)	44 (7.93)	BJP	84 (15.14)	99 (17.84)

Contd....

Socio-Economic Amenities - Rural

Access to Education Facilities

Particulars	Number of Villages (% of Population)				
	Available	Not Available	If Not Available (Distance of Nearest Facility)		
			A	B	C
Govt. Primary School	75 (99)	12 (1)	9 (1)	0 (0)	0 (0)
Private Primary School	26 (49)	61 (51)	3 (0)	0 (0)	0 (0)
Govt. Middle School	36 (61)	51 (39)	44 (34)	2 (1)	0 (0)
Private Middle School	16 (26)	71 (74)	1 (0)	0 (0)	0 (0)
Govt. Secondary School	19 (38)	68 (62)	53 (41)	6 (5)	0 (0)
Private Secondary School	10 (19)	77 (81)	3 (3)	0 (0)	0 (0)
Govt. Senior Secondary School	12 (28)	75 (72)	44 (36)	24 (24)	0 (0)
Private Senior Secondary School	7 (10)	80 (90)	0 (0)	2 (5)	0 (0)
Govt. Arts and Science Degree College	1 (2)	86 (98)	5 (4)	4 (3)	22 (32)
Private Arts and Science Degree College	1 (4)	86 (96)	3 (2)	19 (19)	32 (34)
Govt. Engineering College	0 (0)	87 (100)	0 (0)	3 (6)	9 (12)
Private Engineering College	0 (0)	87 (100)	0 (0)	15 (26)	60 (56)
Govt. Medicine College	0 (0)	87 (100)	0 (0)	0 (0)	84 (93)
Private Medicine College	0 (0)	87 (100)	0 (0)	3 (7)	0 (0)
Govt. Management Institute	0 (0)	87 (100)	0 (0)	0 (0)	41 (39)
Private Management Institute	0 (0)	87 (100)	0 (0)	14 (26)	32 (35)
Govt. Polytechnic	0 (0)	87 (100)	0 (0)	1 (2)	8 (10)
Private Polytechnic	0 (0)	87 (100)	0 (0)	15 (26)	63 (63)
Govt. Vocational Training School/ITI	0 (0)	87 (100)	7 (7)	21 (24)	31 (42)
Private Vocational Training School/ITI	0 (0)	87 (100)	0 (0)	6 (10)	22 (17)
Govt. Non Formal Training Centre	0 (0)	87 (100)	3 (4)	11 (12)	14 (26)
Private Non Formal Training Centre	0 (0)	87 (100)	4 (2)	15 (22)	40 (35)
Govt. School For Disabled	1 (4)	86 (96)	0 (0)	1 (1)	14 (13)
Private School For Disabled	0 (0)	87 (100)	4 (4)	14 (16)	53 (62)
Government Others	0 (0)	87 (100)	0 (0)	1 (1)	14 (13)
Private Others	0 (0)	87 (100)	4 (4)	14 (16)	54 (66)

Note : Distance A : Less than 5 km; B : Between 5-10 km; C : 10+ km.; Source : Data Analysis is based on 2011 Census.

DISCLAIMER

The Terms of Use and Disclaimer of Datanet India Private Limited (hereinafter referred to as "Datanet") for use of this analysis report of **Sujanpur Assembly Constituency (Sujanpur Vidhan Sabha)** :-

1. **Assembly Factbook™** is a Registered Trade Mark owned by Datanet.
2. All the maps are sketched and graphical representation only and have not been drawn to the scale and also not to represent the actual geographical area or boundary of the unit.
3. The data for the aforesaid analysis is based on authentic sources and has been culled from the various publications of Census, CSO and NSSO for district and block level data, various central and state government departments, Central & State Elections Commissions and the concerned Returning Officers' releases, Electoral Rolls, Election results and allied publications, internal assessment, surveys, estimates and analysis. Therefore, certain adjustment of data at micro level may have been done to arrive closer to the macro data.
4. Data have been provided on an "As Is" and "As AVAILABLE" basis
5. The colours shown in the maps or diagram and charts of a particular party, alliance or AC are indicative and do not represent them.
6. This publication which includes maps, sheets, graphs and data would be the property under copyright of Datanet only. The user may use these for its internal study, analysis and research purposes. It's public display, re-selling or any commercial uses by the user are not allowed.
7. Datanet has taken due care and caution in compilation and processing of data and allied information, but does not guarantee the accuracy, adequacy or completeness of any information/analysis and will be not responsible for any errors or omissions or for the results obtained from the use of such information/analysis.
8. All the contents for the publication have been culled from various authentic sources and Datanet reasonably believes such sources to be reliable, but does not make any representations, express or implied as to the accuracy or fitness of use of such information. The information or contents of the information/analysis do not constitute advice and should not be relied upon in making (or refraining from making) any decision. Any reliance placed upon the information provided by Datanet is the sole responsibility and strictly at the user's risk.
9. In no event will Datanet be liable for any damages (including, without limitation, damages for loss of business projects, or loss of profits) arising in contract, tort or otherwise from the use of or inability to use any of its contents, or from any action taken (or refrained from being taken) as a result of using the analysis or any of its contents. Datanet its directors, owners, editors, officials, employees, distributor and agents or any associate will not be liable for any errors in the information contained or any consequences arising from the use of the contents of the provided information/analysis.
10. If any provision of these terms and conditions is held invalid or illegal or unenforceable for any reason by any court of competent jurisdiction, such provision shall be severed and the remainder of provisions of the terms and conditions shall continue in full force and effect as if the Term of Use had been executed with the invalid, illegal or unenforceable provision eliminated.
11. If there are any discrepancies in the information provided, please bring it to attention of Datanet for suitable rectification measures.

**Buy Online This Complete Book At
Datanet India eBooks Store**

www.indiastatpublications.com

or go directly at

**[http://www.indiastatpublications.com/
Assembly_factbook/Punjab/Gurdaspur/ Sujanpur](http://www.indiastatpublications.com/Assembly_factbook/Punjab/Gurdaspur/Sujanpur)**



i indiastat**elections**

ISBN : 978-93-5822-513-6



9 789358 225136