



Punjab

# Assembly Factbook™

Bholath Assembly Constituency



Key Electoral Data of Bholath  
Assembly Constituency (Vidhan Sabha)

Punjab

# Assembly Factbook™

Bholath Assembly Constituency



Bholath Vidhan Sabha

## **Editor & Director**

Dr. R.K. Thukral

## **Research Editor**

Dr. Shafeeq Rahman

## **Compiled, Researched and Published by Datanet India Pvt. Ltd.**

D-100, 1st Floor,

Okhla Industrial Area, Phase-I,

New Delhi- 110020.

Ph.: 91-11- 43580781-84

Email : support@indiastatpublications.com

Website : www.indiastatelections.com

## **Online Book Store :**

www.indiastatpublications.com

**Report No. :** AFB/PB-026-0125

**ISBN :** 978-93-5822-537-2

**First Edition :** January, 2018

**Eighth Updated Edition :** January, 2025

**Price :** Rs.11500/-

US\$ 310

© **Datanet India Pvt. Ltd.**

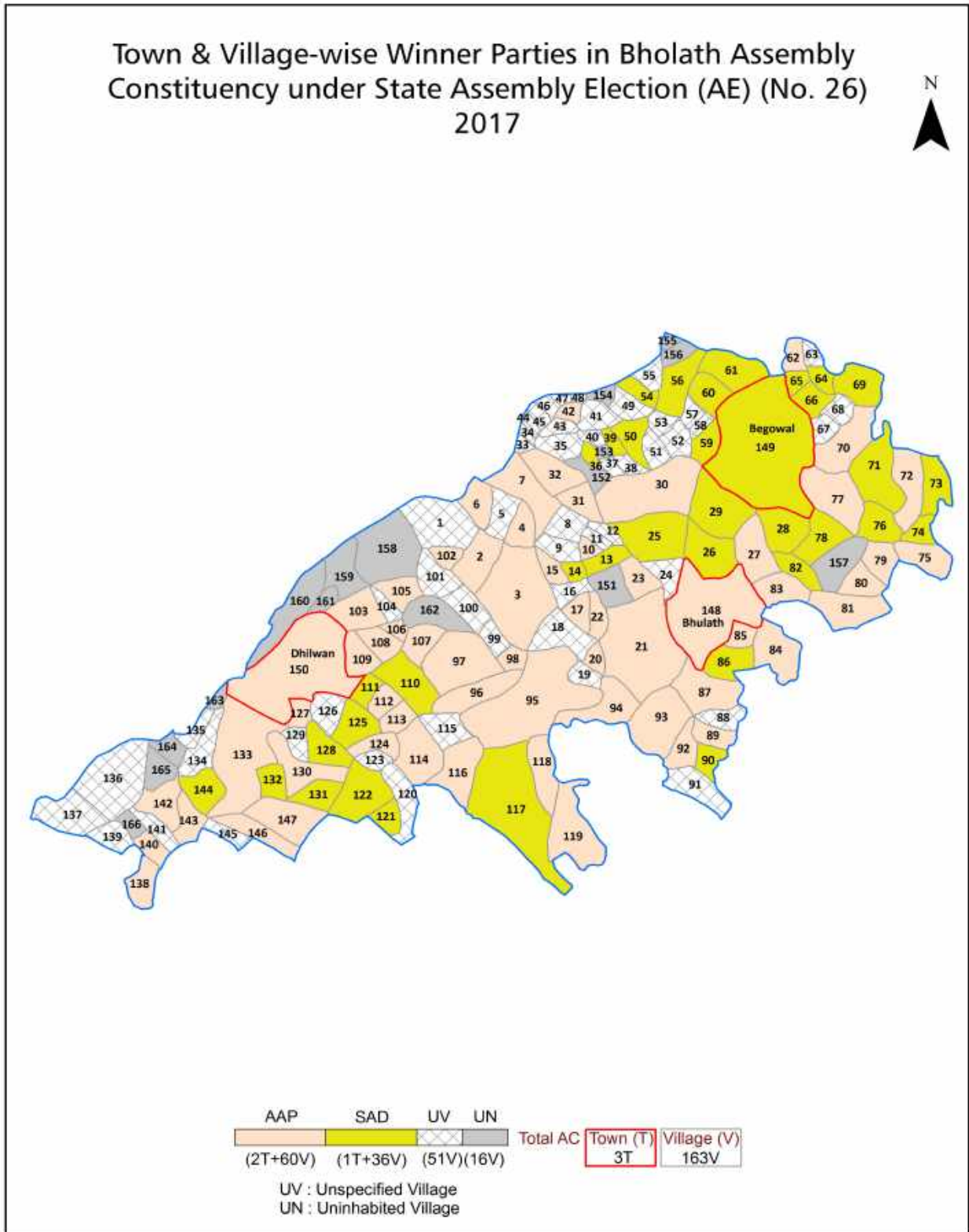
All rights reserved. No part of this book may be reproduced, stored in a retrieval system or transmitted in any form or by any means, mechanical photocopying, photographing, scanning, recording or otherwise without the prior written permission of the publisher. Please refer to Disclaimer at page no. 172 for the use of this publication.

Printed in India

## Contents

No.	Particulars	Page No.
	<b>Introduction</b>	
1	Assembly Constituency - (Vidhan Sabha) at a Glance   Features of Assembly as per Delimitation Commission of India (2008)	1-2
	<b>Location and Political Maps</b>	
2	Location Map   Boundaries of Assembly Constituency - (Vidhan Sabha) in District   Boundaries of Assembly Constituency under Parliamentary Constituency - (Lok Sabha)   Town & Village-wise Winner Parties- 2024, 2022, 2019, 2017, 2014, 2012 and 2009	3-11
	<b>Administrative Setup (2011)</b>	
3	District   Sub-district   Towns   Villages   Inhabited Villages   Uninhabited Villages   Village Panchayat   Intermediate Panchayat	12-20
	<b>Demographics (2011)</b>	
4	Population   Households   Rural/Urban Population   Towns and Villages by Population Size   Sex Ratio (Total & 0-6 Years)   Religious Population   Social Population   Literacy Rate	21-22
	<b>Electoral Features</b>	
5	Important Dates of Last Elections Held   Electors by Gender   Service Electors   Voters   Voters Turnout   Polling Stations & Average Number of Electors per Polling Station   Electors by Age Group   Present Elected Representatives	23-28
	<b>Historical Summary Election Results</b>	
6	Vote Share of Major Parties   Winning Margin (Number & Percentage)   Polarity of Parties   Summary Result of Assembly Segment of Parliamentary Elections 2024, 2019, 2014, 2009, 2004 and 1999   Summary Result of Assembly Elections 2022, 2017, 2012, 2007, 2002, 1997, 1992, 1985, 1980 and 1977	29-47
	<b>Polling Station Level Election Results</b>	
7	Name and Number of Polling Station 2024, 2022, 2019, 2017, 2014, 2012 and 2009   Polling Station-wise Electors, Voters & Voters Turnout 2024, 2022, 2019, 2017, 2014, 2012 and 2009   Polling Station wise Elections Results 2024, 2022, 2019, 2017, 2014, 2012 and 2009	48-153
8	<b>Panchayat Election Results</b> Panchayat Result 2013	154-153
	<b>Share of Assembly Constituency</b>	
9	Share of Assembly Constituency - (Vidhan Sabha) in State, District and Parliamentary Constituency - (Lok Sabha)	154
	<b>Socio-Economic Amenities (2011)</b>	
10	Access to Administrative Units   Agricultural, Manufacturing and Industrial Commodities   Demographic Indicators   Education   Health & Manpower   Drinking Water Supply   Sanitation   Entertainment and Receptions Infrastructure   Power   Food Allocation Distribution and Marketing of Agriculture Commodities Infrastructure   Transport and Road Infrastructure   Communication   Banking and Financial Services   Land Use   Irrigation Source	156-170
11	<b>Abbreviation &amp; Sources</b>	171
12	<b>Disclaimer</b>	172

Location & Political Map



## Administrative Setup

### List of Village Panchayat & Intermediate Panchayat (Block) Name- 2011

Village Name	Village Panchayat Name	Intermediate Panchayat Name
Akala (131)	Akala	Nadala
Akbarpur (8)	Akbarpur	Nadala
Awan (2)	Awan	Nadala
Bagrian (130)	Bagrian	Nadala
Bagwanpur (15)	Bagwanpur	Nadala
Bajaj (133)	Bajaj	Nadala
Bajola (5)	Bajola	Dhilwan
Bakarpur (70)	Bakarpur	Nadala
Ballo Chak (24)	Ballo Chak	Nadala
Bamuwal (111)	Bamuwal	Dhilwan
Bana Malwala (57)	Fatehpur	Dhilwan
Baryar (1)	Baryar	Nadala
Bassi (12)	Bassi	Nadala
Batala (90)	Batala	Dhilwan
Behlolpur (81)	Behlolpur	Nadala
Bhadas (16)	Bhadas	Nadala
Bhagwanpur (125)	Bhagwanpur	Nadala
Bhakuwal (60)	Bhakuwal (60)	Nadala
Bhandal Bet (37)	Bhandal Bet	Dhilwan
Bhatnura Kalan (136)	Bhatnura Kalan	Nadala
Bhatnura Khurd (137)	Bhatnura Khurd	Nadala
Bhullar (26)	Bhullar	Dhilwan
Bijli Nangal (25)	Bijli Nangal	Dhilwan
Billpur (75)	Billpur (75)	Nadala
Boparai (132)	Boparai	Nadala
Budha Theh (20)	Budha Theh	Dhilwan
Budhuwala (30)	Budhuwala	Dhilwan
Bulewal (74)	Bulewal (74) 0016	Nadala
Chak Purana (21)	Fatehgarh	Nadala

Contd....

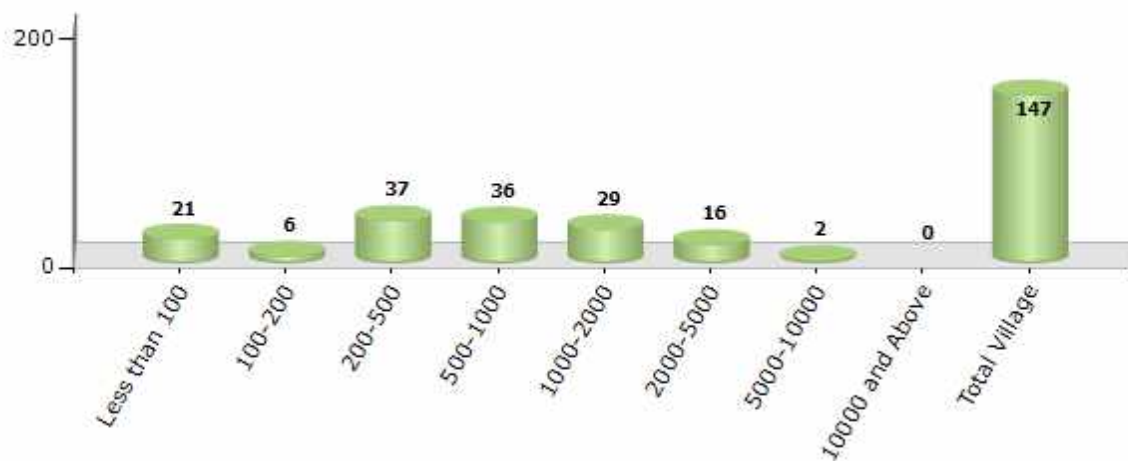


## Demographics

### Number of Villages by Population Size - 2011

Less than 100	100-200	200-500	500-1000	1000-2000	2000-5000	5000-10000	10000 and Above	Total Village
21	6	37	36	29	16	2	0	147

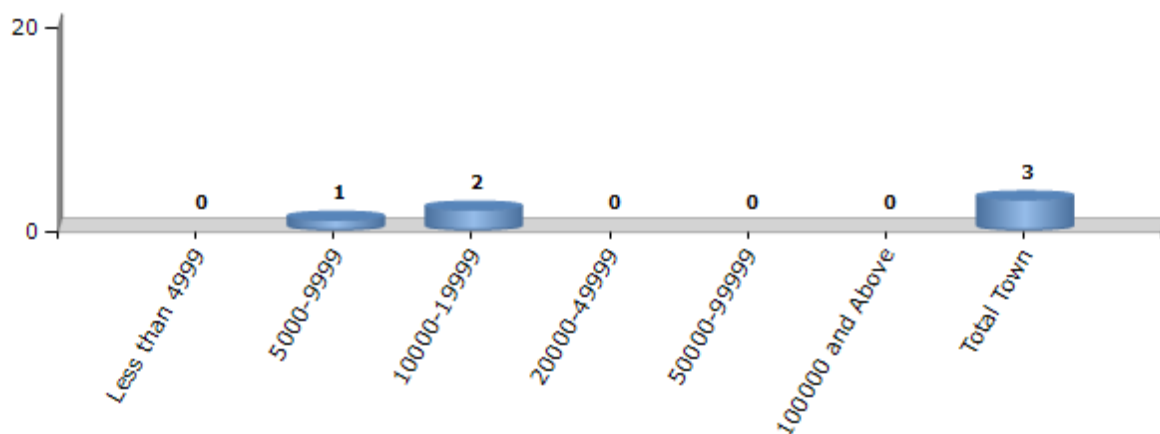
Number of Villages by Population Size - 2011



### Number of Towns by Population Size - 2011

Less than 4999	5000-9999	10000-19999	20000-49999	50000-99999	100000 and Above	Total Town
0	1	2	0	0	0	3

Number of Towns by Population Size - 2011

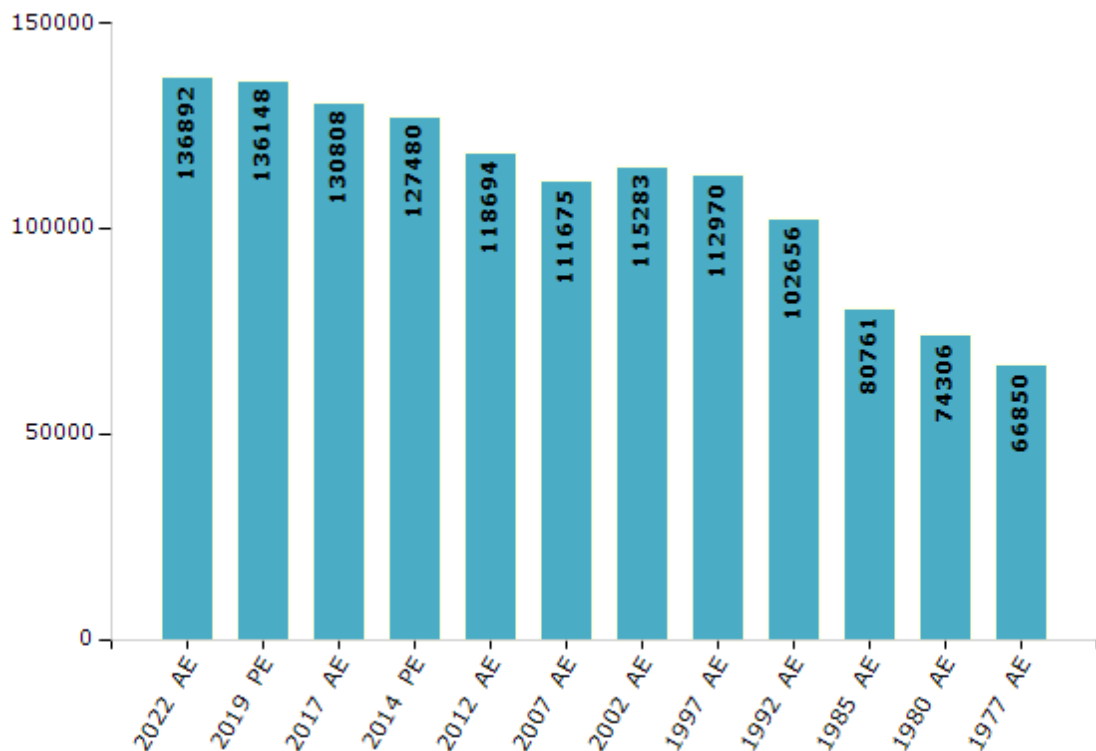


## Electoral Features

### Electors by Male & Female

Year	Male	Female	Others	Total	Year	Male	Female	Others	Total
2022 AE	69802	67089	1	136892	1992 AE	51672	50984	-	102656
2019 PE	69242	66904	2	136148	1985 AE	43469	37292	-	80761
2017 AE	66337	64469	2	130808	1980 AE	40706	33600	-	74306
2014 PE	63922	63556	2	127480	1977 AE	36089	30761	-	66850
2012 AE	59242	59452	0	118694	1972 AE	-	-	-	-
2009 PE	-	-	-	-	1969 AE	-	-	-	-
2007 AE	53939	57736	-	111675	1967 AE	-	-	-	-
2004 PE	-	-	-	-	1962 AE	-	-	-	-
2002 AE	56931	58352	-	115283	1957 AE	-	-	-	-
1999 PE	-	-	-	-	1952 AE	-	-	-	-
1997 AE	58329	54641	-	112970					

Number of Electors



Note : AE : Assembly Election, PE : Assembly Segment of Parliamentary Election

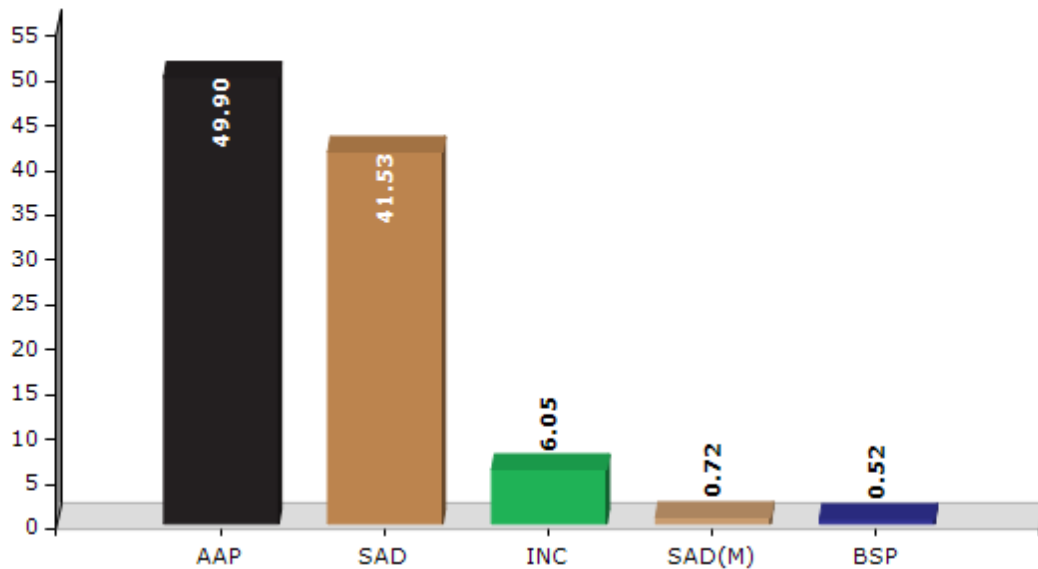


## Historical Summary Election Results

### Summary Result of Assembly Election - 2017

Candidate Name	Party	Votes	Votes %
Sukhpal Singh Khaira	AAP	48873	49.9
Yuvraj Bhupinder Singh	SAD	40671	41.53
Ranjit Singh Rana	INC	5923	6.05
Rajinder Singh Fauji	SAD(M)	708	0.72
Satpal	BSP	513	0.52
Gurbinder Singh	APPA	403	0.41
Gurdeep Singh	DBSP	176	0.18
Satpal Kimti	DPIN	170	0.17
Raman Kumar	NCP	124	0.13
	NOTA	379	0.39

Votes Percentage of Top Parties - 2017



## Polling Station Level Election Results

### Number and Name of Polling Stations (PS) (2022)

Number of Polling Stations	Name of Polling Stations	Number of Polling Stations	Name of Polling Stations
1	Govt.Elementary School, Mand Kulan	22	Govt.Girls Sr. Secondary School, Begowal
2	Govt.Elementary School, Miani Bhagupurian	23	Govt.Elementary School, Fatehgarh Sikri
3	Govt.Elementary School, Miani Bhagupurian	24	Govt.Elementary School, Fatehgarh Sikri
4	Govt.Elementary School, Feroze Sangowal	25	Govt.Elementary School, Nangal Lubana (New Building)
5	Govt.Elementary School, Ballo Chack	26	Govt.Elementary School, Nangal Lubana (New Building)
6	Govt. Elementry School, Saroopwal	27	Govt. Sr. Secondary School, Nangal Lubana
7	Govt.Elementary School, Akbarpur	28	Govt. Sr. Secondary School, Nangal Lubana
8	Govt.Elementary School, Narangpur	29	Govt Elementary School, Dhakran
9	Govt. High School, Bariar	30	Govt Elementary School, Mand Talwandi Kuka
10	Govt. High School, Bariar	31	Govt.Elementary School, Kuka
11	Govt.Elementary School, Jabbowal	32	Govt Ele School, Ghag
12	Govt. Elementry School, Awan	33	Govt.Elementary School, Ibrahim Wal
13	Govt. Elementry School, Awan	34	Govt High School, Ibrahim Wal
14	Office Nagar Panchyat, Begowal	35	Govt High School, Ibrahim Wal
15	Office Nagar Panchyat, Begowal	36	Govt.Elementary School, Talwandi Kuka
16	Govt.Elementary School,Begowal	37	Govt.High School, Maksoodpur
17	Govt.Elementary School,Begowal	38	Govt.High School, Maksoodpur
18	Govt.Elementary School,Begowal	39	Govt.Elementary School, Maksoodpur
19	Govt.Girls Sr. Secondary School, Begowal	40	Govt. Elementary School, Raipur Pir Bakhshwala
20	Govt.Girls Sr. Secondary School, Begowal	41	Govt. High School, Raipur Pir Bakhshwala
21	Govt.Girls Sr. Secondary School, Begowal	42	Govt. High School, Bhadas

Contd....

## Polling Station Level Election Results

### Polling Station-wise Votes Secured by Overall Top Five Parties in Bholath Assembly in Assembly Election (AE) under Hoshiarpur Parliamentary Constituency in Punjab (2022)

Number of Polling Station	Winner - Sukhpal Singh Khaira (INC)	Runner-up - Bibi Jagir Kaur (SAD)	3rd - Ranjit Singh Rana (AAP)	4th - Rajinder Singh Fauji (SAD(M))	5th - Amandeep Singh Gora Gill (PLCP)	NOTA	Other	Total Votes Secured
36	119	245	15	41	0	1	6	427
37	211	230	128	52	2	5	17	645
38	144	146	93	41	7	3	17	451
39	98	78	69	22	8	1	12	288
40	215	329	59	65	5	3	16	692
41	118	240	22	26	1	2	8	417
42	253	287	71	49	1	4	18	683
43	133	278	49	69	0	2	14	545
44	156	147	121	29	1	1	11	466
45	184	149	51	39	1	4	15	443
46	319	229	69	70	1	9	7	704
47	166	211	29	86	1	5	12	510
48	111	193	30	71	0	2	8	415
49	270	231	39	13	0	2	13	568
50	104	158	55	34	0	3	10	364
51	224	276	75	62	2	2	9	650
52	77	163	33	19	3	0	3	298
53	315	145	80	54	3	4	25	626
54	228	137	25	86	1	8	12	497
55	353	168	115	73	1	12	18	740
56	196	46	61	147	4	9	12	475
57	225	66	39	100	3	7	71	511
58	314	185	31	18	3	5	8	564
59	323	94	156	69	0	6	19	667
60	189	158	45	21	1	1	11	426
61	238	221	92	63	1	4	24	643
62	195	213	69	58	15	2	14	566
63	177	133	25	45	1	5	11	397
64	71	116	38	20	0	2	3	250
65	252	267	23	12	2	2	4	562
66	43	129	20	23	8	1	12	236
67	150	158	27	15	3	2	5	360
68	248	91	27	34	3	1	7	411
69	173	151	66	17	2	6	13	428
70	164	149	30	17	2	1	13	376

Contd....

## Polling Station Level Election Results

### Winner, Runner-up and 3rd Party Position & Winning Margin According to Polling Stations in Bholath Assembly in Assembly Election (AE) under Hoshiarpur Parliamentary Constituency in Punjab (2022)

Polling Station Number	Winner Party	Winner Votes (%)	Runner-up Party	Runner-up Votes (%)	Winning Margin Votes (%)	Third Party	Third Party Votes (%)	Other Votes (%)
71	SAD	183 (41.22)	INC	123 (27.7)	60 (13.52)	AAP	73 (16.44)	65 (14.64)
72	SAD	125 (36.87)	INC	119 (35.1)	6 (1.77)	AAP	46 (13.57)	49 (14.45)
73	AAP	70 (31.96)	SAD	61 (27.85)	9 (4.11)	INC	56 (25.57)	32 (14.61)
74	SAD	242 (42.83)	INC	233 (41.24)	9 (1.59)	SAD(M)	42 (7.43)	48 (8.5)
75	INC	395 (56.59)	SAD	240 (34.38)	155 (22.21)	AAP	34 (4.87)	29 (4.15)
76	INC	300 (44.12)	SAD	180 (26.47)	120 (17.65)	AAP	93 (13.68)	107 (15.74)
77	INC	310 (47.69)	SAD	110 (16.92)	200 (30.77)	AAP	106 (16.31)	124 (19.08)
78	INC	168 (39.81)	PLCP	69 (16.35)	99 (23.46)	SAD	66 (15.64)	119 (28.2)
79	NV	NV (NV)	NV	NV (NV)	NV (NV)	NV	NV (NV)	NV (NV)
80	INC	248 (42.18)	AAP	109 (18.54)	139 (23.64)	SAD	98 (16.67)	133 (22.62)
81	INC	380 (61.89)	AAP	79 (12.87)	301 (49.02)	SAD	76 (12.38)	79 (12.87)
82	INC	228 (45.42)	SAD	120 (23.9)	108 (21.52)	AAP	57 (11.35)	97 (19.32)
83	INC	276 (63.01)	SAD	66 (15.07)	210 (47.94)	AAP	59 (13.47)	37 (8.45)
84	INC	246 (43.16)	SAD	204 (35.79)	42 (7.37)	AAP	61 (10.7)	59 (10.35)
85	INC	435 (54.92)	SAD	203 (25.63)	232 (29.29)	SAD(M)	60 (7.58)	94 (11.87)
86	INC	303 (59.88)	SAD(M)	71 (14.03)	232 (45.85)	SAD	60 (11.86)	72 (14.23)
87	INC	266 (41.82)	SAD	241 (37.89)	25 (3.93)	AAP	70 (11.01)	59 (9.28)
88	INC	301 (44.79)	SAD	175 (26.04)	126 (18.75)	AAP	105 (15.63)	91 (13.54)
89	INC	229 (50.66)	SAD	111 (24.56)	118 (26.1)	AAP	66 (14.6)	46 (10.18)
90	INC	169 (42.36)	SAD	114 (28.57)	55 (13.79)	AAP	76 (19.05)	40 (10.03)
91	SAD	139 (46.03)	INC	97 (32.12)	42 (13.91)	AAP	33 (10.93)	33 (10.93)
92	INC	285 (44.95)	SAD	153 (24.13)	132 (20.82)	AAP	148 (23.34)	48 (7.57)
93	SAD	235 (41.89)	INC	177 (31.55)	58 (10.34)	AAP	117 (20.86)	32 (5.7)
94	INC	192 (34.72)	SAD	183 (33.09)	9 (1.63)	AAP	135 (24.41)	43 (7.78)
95	INC	216 (41.94)	SAD	175 (33.98)	41 (7.96)	AAP	80 (15.53)	44 (8.54)
96	INC	189 (50.27)	SAD	76 (20.21)	113 (30.06)	SAD(M)	52 (13.83)	59 (15.69)
97	SAD	379 (44.07)	INC	336 (39.07)	43 (5)	AAP	62 (7.21)	83 (9.65)
98	SAD	218 (44.4)	INC	212 (43.18)	6 (1.22)	SAD(M)	30 (6.11)	31 (6.31)
99	INC	219 (44.24)	SAD	173 (34.95)	46 (9.29)	AAP	75 (15.15)	28 (5.66)
100	SAD	167 (46.52)	INC	132 (36.77)	35 (9.75)	SAD(M)	39 (10.86)	21 (5.85)
101	INC	278 (63.47)	SAD	97 (22.15)	181 (41.32)	AAP	32 (7.31)	31 (7.08)
102	INC	534 (66.25)	SAD	140 (17.37)	394 (48.88)	AAP	70 (8.68)	62 (7.69)
103	INC	337 (52.33)	SAD	136 (21.12)	201 (31.21)	AAP	91 (14.13)	80 (12.42)
104	INC	239 (51.18)	SAD(M)	101 (21.63)	138 (29.55)	SAD	72 (15.42)	55 (11.78)
105	INC	157 (53.95)	SAD(M)	58 (19.93)	99 (34.02)	SAD	53 (18.21)	23 (7.9)

Contd....

## Socio-Economic Amenities - Rural

### Access to Education Facilities

Particulars	Number of Villages (% of Population)				
	Available	Not Available	If Not Available (Distance of Nearest Facility)		
			A	B	C
Govt. Primary School	111 (96)	36 (4)	33 (3)	3 (0)	0 (0)
Private Primary School	21 (37)	126 (63)	0 (0)	0 (0)	0 (0)
Govt. Middle School	52 (64)	95 (36)	79 (31)	15 (3)	0 (0)
Private Middle School	18 (28)	129 (72)	0 (0)	0 (0)	0 (0)
Govt. Secondary School	28 (52)	119 (48)	91 (37)	27 (10)	0 (0)
Private Secondary School	13 (25)	134 (75)	1 (1)	0 (0)	0 (0)
Govt. Senior Secondary School	11 (27)	136 (73)	81 (50)	47 (19)	2 (1)
Private Senior Secondary School	5 (12)	142 (88)	2 (2)	4 (1)	0 (0)
Govt. Arts and Science Degree College	1 (5)	146 (95)	13 (8)	34 (19)	73 (56)
Private Arts and Science Degree College	1 (5)	146 (95)	9 (5)	16 (8)	1 (0)
Govt. Engineering College	0 (0)	147 (100)	0 (0)	0 (0)	44 (29)
Private Engineering College	0 (0)	147 (100)	0 (0)	9 (5)	94 (66)
Govt. Medicine College	0 (0)	147 (100)	0 (0)	0 (0)	95 (71)
Private Medicine College	0 (0)	147 (100)	0 (0)	0 (0)	52 (29)
Govt. Management Institute	0 (0)	147 (100)	0 (0)	1 (0)	44 (27)
Private Management Institute	0 (0)	147 (100)	0 (0)	8 (4)	94 (68)
Govt. Polytechnic	0 (0)	147 (100)	0 (0)	12 (7)	66 (44)
Private Polytechnic	0 (0)	147 (100)	0 (0)	7 (3)	62 (47)
Govt. Vocational Training School/ITI	0 (0)	147 (100)	0 (0)	10 (10)	80 (50)
Private Vocational Training School/ITI	0 (0)	147 (100)	1 (0)	6 (3)	50 (36)
Govt. Non Formal Training Centre	0 (0)	147 (100)	0 (0)	8 (9)	83 (51)
Private Non Formal Training Centre	0 (0)	147 (100)	1 (1)	6 (3)	49 (36)
Govt. School For Disabled	0 (0)	147 (100)	0 (0)	2 (1)	95 (56)
Private School For Disabled	0 (0)	147 (100)	0 (0)	4 (1)	46 (42)
Government Others	0 (0)	147 (100)	0 (0)	1 (0)	52 (34)
Private Others	0 (0)	147 (100)	1 (2)	7 (3)	86 (60)

Note : Distance A : Less than 5 km; B : Between 5-10 km; C : 10+ km.; Source : Data Analysis is based on 2011 Census.

## DISCLAIMER

The Terms of Use and Disclaimer of Datanet India Private Limited (hereinafter referred to as "Datanet") for use of this analysis report of **Bholath Assembly Constituency (Bholath Vidhan Sabha)** :-

1. **Assembly Factbook™** is a Registered Trade Mark owned by Datanet.
2. All the maps are sketched and graphical representation only and have not been drawn to the scale and also not to represent the actual geographical area or boundary of the unit.
3. The data for the aforesaid analysis is based on authentic sources and has been culled from the various publications of Census, CSO and NSSO for district and block level data, various central and state government departments, Central & State Elections Commissions and the concerned Returning Officers' releases, Electoral Rolls, Election results and allied publications, internal assessment, surveys, estimates and analysis. Therefore, certain adjustment of data at micro level may have been done to arrive closer to the macro data.
4. Data have been provided on an "As Is" and "As AVAILABLE" basis
5. The colours shown in the maps or diagram and charts of a particular party, alliance or AC are indicative and do not represent them.
6. This publication which includes maps, sheets, graphs and data would be the property under copyright of Datanet only. The user may use these for its internal study, analysis and research purposes. It's public display, re-selling or any commercial uses by the user are not allowed.
7. Datanet has taken due care and caution in compilation and processing of data and allied information, but does not guarantee the accuracy, adequacy or completeness of any information/analysis and will be not responsible for any errors or omissions or for the results obtained from the use of such information/analysis.
8. All the contents for the publication have been culled from various authentic sources and Datanet reasonably believes such sources to be reliable, but does not make any representations, express or implied as to the accuracy or fitness of use of such information. The information or contents of the information/analysis do not constitute advice and should not be relied upon in making (or refraining from making) any decision. Any reliance placed upon the information provided by Datanet is the sole responsibility and strictly at the user's risk.
9. In no event will Datanet be liable for any damages (including, without limitation, damages for loss of business projects, or loss of profits) arising in contract, tort or otherwise from the use of or inability to use any of its contents, or from any action taken (or refrained from being taken) as a result of using the analysis or any of its contents. Datanet its directors, owners, editors, officials, employees, distributor and agents or any associate will not be liable for any errors in the information contained or any consequences arising from the use of the contents of the provided information/analysis.
10. If any provision of these terms and conditions is held invalid or illegal or unenforceable for any reason by any court of competent jurisdiction, such provision shall be severed and the remainder of provisions of the terms and conditions shall continue in full force and effect as if the Term of Use had been executed with the invalid, illegal or unenforceable provision eliminated.
11. If there are any discrepancies in the information provided, please bring it to attention of Datanet for suitable rectification measures.



**Buy Online This Complete Book At**  
**Datanet India eBooks Store**

[www.indiastatpublications.com](http://www.indiastatpublications.com)

or go directly at

[http://www.indiastatpublications.com/  
Assembly\\_factbook/Punjab/Hoshiarpur/ Bholath](http://www.indiastatpublications.com/Assembly_factbook/Punjab/Hoshiarpur/Bholath)

 **indiastat**elections

ISBN : 978-93-5822-537-2



9 789358 225372