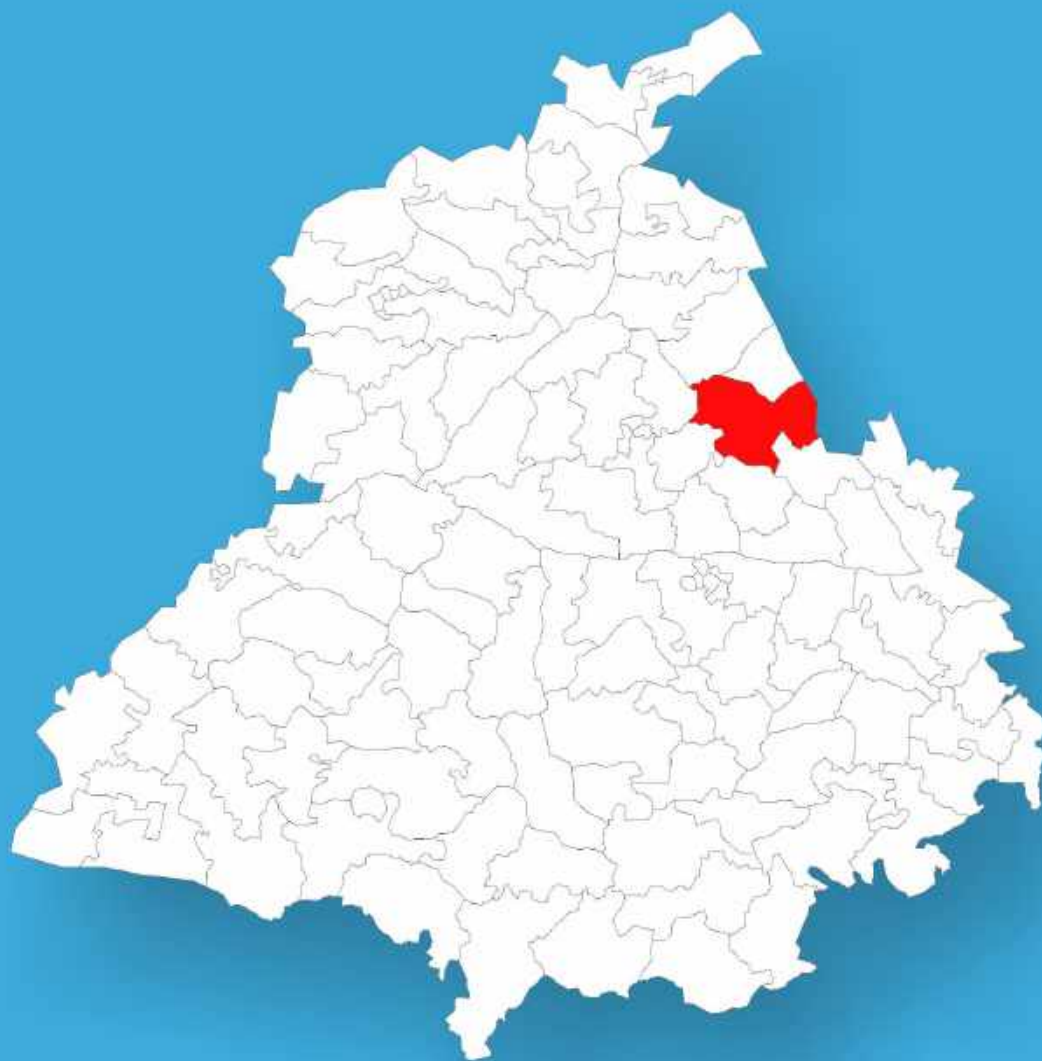




Punjab

Assembly Factbook™

Chabbewal Assembly Constituency



Key Electoral Data of Chabbewal
Assembly Constituency (Vidhan Sabha)

Punjab

Assembly Factbook™

Chabbewal Assembly Constituency



Chabbewal Vidhan Sabha

Editor & Director

Dr. R.K. Thukral

Research Editor

Dr. Shafeeq Rahman

Compiled, Researched and Published by Datanet India Pvt. Ltd.

D-100, 1st Floor,

Okhla Industrial Area, Phase-I,

New Delhi- 110020.

Ph.: 91-11- 43580781-84

Email : support@indiastatpublications.com

Website : www.indiastatelections.com

Online Book Store :

www.indiastatpublications.com

Report No. : AFB/PB-044-0125

ISBN : 978-93-5822-503-7

First Edition : January, 2018

Eighth Updated Edition : January, 2025

Price : Rs.11500/-

US\$ 310

© **Datanet India Pvt. Ltd.**

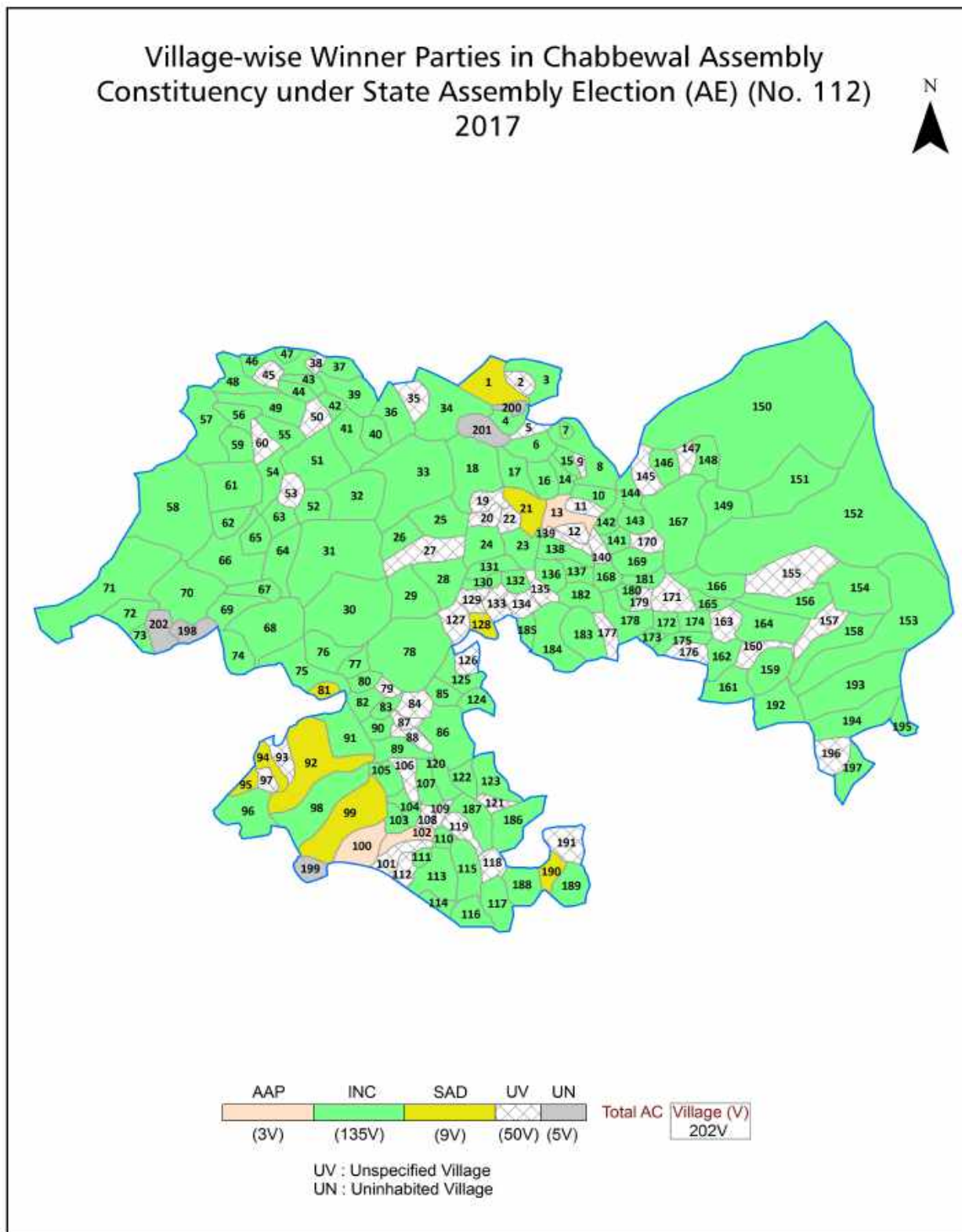
All rights reserved. No part of this book may be reproduced, stored in a retrieval system or transmitted in any form or by any means, mechanical photocopying, photographing, scanning, recording or otherwise without the prior written permission of the publisher. Please refer to Disclaimer at page no. 231 for the use of this publication.

Printed in India

Contents

No.	Particulars	Page No.
	Introduction	
1	Assembly Constituency - (Vidhan Sabha) at a Glance Features of Assembly as per Delimitation Commission of India (2008)	1-2
	Location and Political Maps	
2	Location Map Boundaries of Assembly Constituency - (Vidhan Sabha) in District Boundaries of Assembly Constituency under Parliamentary Constituency - (Lok Sabha) Village-wise Winner Parties- 2024, 2022, 2019, 2017, 2014, 2012 and 2009	3-11
	Administrative Setup (2011)	
3	District Sub-district Towns Villages Inhabited Villages Uninhabited Villages Village Panchayat Intermediate Panchayat	12-22
	Demographics (2011)	
4	Population Households Rural/Urban Population Villages by Population Size Sex Ratio (Total & 0-6 Years) Religious Population Social Population Literacy Rate	23-24
	Electoral Features	
5	Important Dates of Last Elections Held Electors by Gender Service Electors Voters Voters Turnout Polling Stations & Average Number of Electors per Polling Station Electors by Age Group Present Elected Representatives	25-30
	Historical Summary Election Results	
6	Vote Share of Major Parties Winning Margin (Number & Percentage) Polarity of Parties Summary Result of Assembly Segment of Parliamentary Elections 2024, 2019, 2014 and 2009 Summary Result of Assembly Elections 2022, 2017 and 2012	31-40
	Polling Station Level Election Results	
7	Name and Number of Polling Station 2024, 2022, 2019, 2017, 2014, 2012 and 2009 Polling Station-wise Electors, Voters & Voters Turnout 2024, 2022, 2019, 2017, 2014, 2012 and 2009 Polling Station wise Elections Results 2024, 2022, 2019, 2017, 2014, 2012 and 2009	41-164
8	Panchayat Election Results Panchayat Result 2013	165-212
	Share of Assembly Constituency	
9	Share of Assembly Constituency - (Vidhan Sabha) in State, District and Parliamentary Constituency - (Lok Sabha)	213
	Socio-Economic Amenities (2011)	
10	Access to Administrative Units Agricultural, Manufacturing and Industrial Commodities Demographic Indicators Education Health & Manpower Drinking Water Supply Sanitation Entertainment and Recreations Infrastructure Power Food Allocation Distribution and Marketing of Agriculture Commodities Infrastructure Transport and Road Infrastructure Communication Banking and Financial Services Land Use Irrigation Source	215-229
11	Abbreviation & Sources	230
12	Disclaimer	231

Location & Political Map



Administrative Setup

List of Village Panchayat & Intermediate Panchayat (Block) Name- 2011

Village Name	Village Panchayat Name	Intermediate Panchayat Name
Pandori Ladha Singh (106)	Pandori-Ladha Singh	Garhshankar
Achharwal (74)	Achharwal	Mahilpur
Ahrana (269)	Ahrana	Hoshiarpur-II
Ajnoha (52)	Ajnoha	Mahilpur
Alamwal (300)	Jhanjowal	Mahilpur
Alawalpur (78)	Alawalpur	Mahilpur
Attalgarh (253)	Attalgarh	Hoshiarpur-I
Attowal (265)	Attowal	Hoshiarpur-II
Bachhohi (331)	Bachhohi	Mahilpur
Badhana (328)	Badhana	Mahilpur
Badhel (11)	Badhel	Mahilpur
Badial (292)	Badial	Hoshiarpur-II
Badla (286)	Badla	Hoshiarpur-II
Badon (51)	Badon	Mahilpur
Badowal (345)	Badowal	Mahilpur
Bahowal (34)	Bahowal	Mahilpur
Bajraur (305)	Bajraur	Hoshiarpur-II
Balaspur (22)	Balaspur	Mahilpur
Baleam (13)	Untwal	Mahilpur
Bambeli (23)	Bambeli	Mahilpur
Barian Kalan (38)	Barian-Kalan	Mahilpur
Barian Khurd (36)	Barian-Khurd	Mahilpur
Bassi Daulat Khan (257)	Bassi-Daulat-Khan	Hoshiarpur-I
Bassi Jaura (319)	Bassi-Jaura	Hoshiarpur-II
Bassi Kalan (316)	Bassi-Kalan	Hoshiarpur-II
Bassi Qazian (326)	Kundla	Hoshiarpur-II
Bathula (318)	Bathula	Hoshiarpur-II
Behbalpur (95)	Behbalpur	Garhshankar
Benewal (26)	Benewal26	Mahilpur

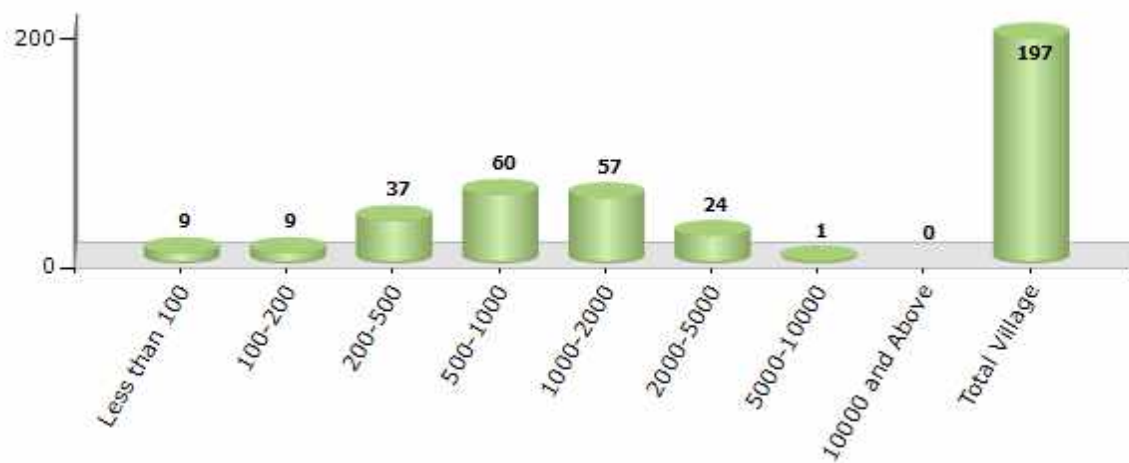
Contd....

Demographics

Number of Villages by Population Size - 2011

Less than 100	100-200	200-500	500-1000	1000-2000	2000-5000	5000-10000	10000 and Above	Total Village
9	9	37	60	57	24	1	0	197

Number of Villages by Population Size - 2011

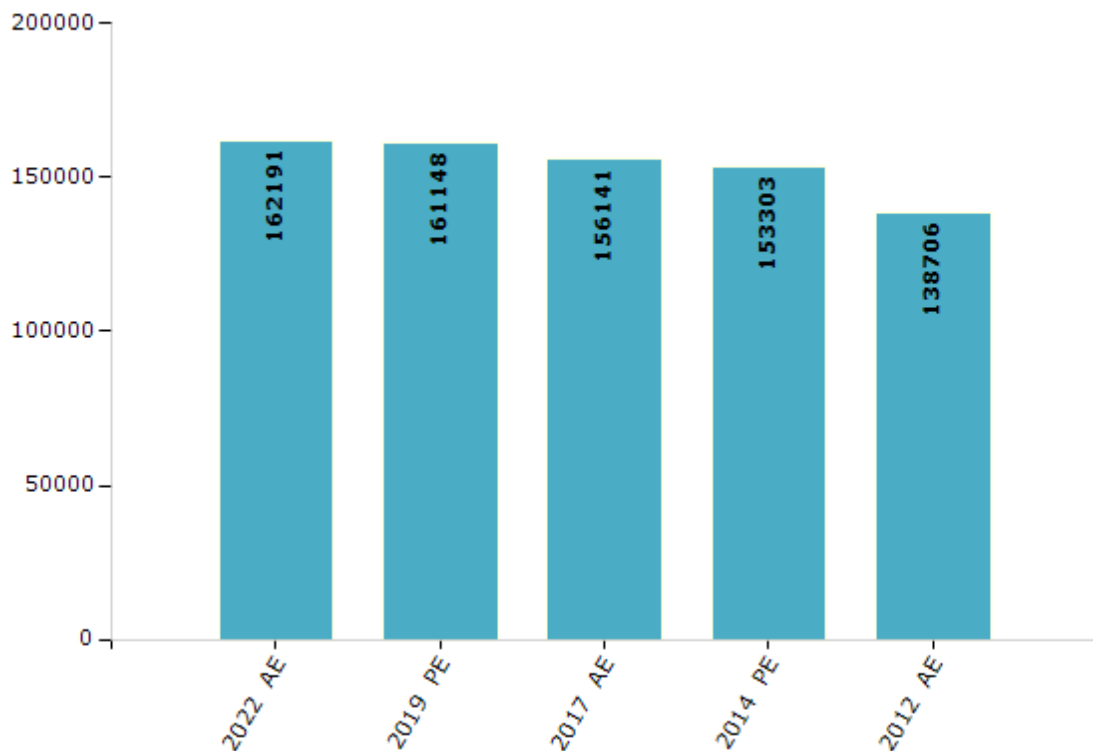


Electoral Features

Electors by Male & Female

Year	Male	Female	Others	Total	Year	Male	Female	Others	Total
2022 AE	84777	77409	5	162191	1992 AE	-	-	-	-
2019 PE	84003	77145	0	161148	1985 AE	-	-	-	-
2017 AE	81525	74616	0	156141	1980 AE	-	-	-	-
2014 PE	79180	74122	1	153303	1977 AE	-	-	-	-
2012 AE	72088	66618	0	138706	1972 AE	-	-	-	-
2009 PE	-	-	-	-	1969 AE	-	-	-	-
2007 AE	-	-	-	-	1967 AE	-	-	-	-
2004 PE	-	-	-	-	1962 AE	-	-	-	-
2002 AE	-	-	-	-	1957 AE	-	-	-	-
1999 PE	-	-	-	-	1952 AE	-	-	-	-
1997 AE	-	-	-	-					

Number of Electors



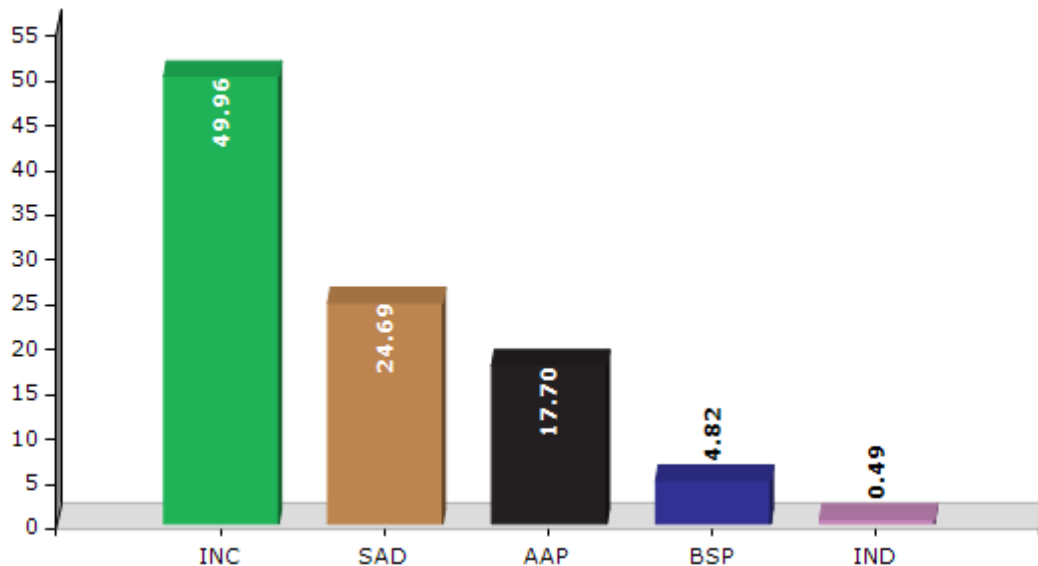
Note : AE : Assembly Election, PE : Assembly Segment of Parliamentary Election

Historical Summary Election Results

Summary Result of Assembly Election - 2017

Candidate Name	Party	Votes	Votes %
Dr. Raj Kumar	INC	57857	49.96
Sohan Singh Thandal	SAD	28596	24.69
Raman Kumar	AAP	20505	17.7
Gurlal Saila	BSP	5585	4.82
Balwinder Singh Bittu	IND	571	0.49
Gurnam Singh	BDPTY	566	0.49
Surinder Singh	IVD	542	0.47
Jagdish Singh	SAD(M)	469	0.4
Gurjit Singh	APPA	285	0.25
	NOTA	842	0.73

Votes Percentage of Top Parties - 2017



Polling Station Level Election Results

Number and Name of Polling Stations (PS) (2022)

Number of Polling Stations	Name of Polling Stations	Number of Polling Stations	Name of Polling Stations
1	Govt High School,Sahri	22	Govt. Middle School, Jatpur
2	Govt High School,Sahri	23	Govt.Sr.Secondry School,Bohan
3	Govt High School,Sahri	24	Govt.Sr.Secondry School,Bohan
4	Govt. Elementary School, Kahari	25	Govt Ele School,Bajrawar
5	Govt.Ele. School,Marhali Brahmana	26	Govt Ele School,Bajrawar
6	L.S.D High School,Basi Daulat Kha	27	Govt Ele School,Bajrawar
7	L.S.D High School,Basi Daulat Kha	28	Govt. Elementary School, Badial
8	G.E.S. Atalgarh	29	Govt.Elementary School,Bhatrana
9	Govt. Elementary School, Mehmowal	30	Govt. Elementary School, Harkhowal
10	Govt. Elementary School, Raurhia	31	Govt. Middle School, Pandori Bibi
11	Govt.Elementary School,Maana	32	Govt. Middle School, Pandori Bibi
12	Govt. Elementary School, Attowal	33	Govt.Middle School,Tanuli
13	Govt Ele School,Marnaian Klan	34	Govt.Middle School,Tanuli
14	Govt.Elementary School,Dhakowal	35	Govt. Sec. School, Ahrana Kalan
15	Govt. Elementary School, Bathian Brahmana	36	Govt. Sec. School, Ahrana Kalan
16	Govt. Elementary School, Falahi	37	Govt. Elementary School, Ahrana Khurd
17	Govt.Ele.School, Salempur	38	Govt. Elementary School, Ahrana Khurd
18	Govt.Ele.School, Salempur	39	Govt. Elementray School, Khanaurha
19	Govt. Elementary School, Chagran	40	Govt. Elementray School, Khanaurha
20	Govt. Elementary School, Chagran	41	Govt. Elementary School, Mehtiana
21	Govt. Elementary School,Mal Majara	42	Govt. Elementary School, Mehtiana

Contd....

Polling Station Level Election Results

Polling Station-wise Votes Secured by Overall Top Five Parties in Chabbewal Assembly in Assembly Election (AE) under Hoshiarpur Parliamentary Constituency in Punjab (2022)

Number of Polling Station	Winner - Dr. Raj Kumar (INC)	Runner-up - Harminder Singh (AAP)	3rd - Sohan Singh Thandal (SAD)	4th - Dr. Dilbag Rai (BJP)	5th - Rashpal Singh Raju (IND)	NOTA	Other	Total Votes Secured
36	273	217	103	12	5	2	12	624
37	306	306	100	10	10	4	13	749
38	454	210	107	17	1	5	24	818
39	267	254	159	10	1	3	18	712
40	333	171	162	9	7	10	8	700
41	245	132	207	4	1	10	16	615
42	219	98	97	20	5	4	5	448
43	240	155	169	6	0	3	4	577
44	324	129	220	11	4	1	15	704
45	254	133	103	16	5	3	11	525
46	313	121	123	6	3	4	5	575
47	184	215	112	7	4	6	14	542
48	148	279	97	4	4	0	14	546
49	150	242	18	10	12	4	8	444
50	89	194	61	7	2	4	9	366
51	226	241	53	5	6	3	9	543
52	207	179	146	10	4	10	38	594
53	527	231	64	6	5	8	23	864
54	169	214	31	10	18	3	13	458
55	316	236	93	10	27	6	15	703
56	182	364	66	17	16	8	21	674
57	248	271	50	6	18	6	23	622
58	314	357	52	12	8	4	8	755
59	235	335	32	7	4	7	17	637
60	131	57	23	4	9	3	8	235
61	299	213	49	65	8	5	14	653
62	320	136	50	87	3	8	26	630
63	160	74	15	14	34	5	7	309
64	214	131	27	59	4	8	2	445
65	210	102	39	4	3	5	12	375
66	239	232	40	24	3	6	9	553
67	506	105	96	20	2	3	4	736
68	299	115	68	143	5	7	8	645
69	133	126	68	19	6	2	14	368
70	162	194	23	11	7	1	21	419

Contd....

Polling Station Level Election Results

Winner, Runner-up and 3rd Party Position & Winning Margin According to Polling Stations in Chabbewal Assembly in Assembly Election (AE) under Hoshiarpur Parliamentary Constituency in Punjab (2022)

Polling Station Number	Winner Party	Winner Votes (%)	Runner-up Party	Runner-up Votes (%)	Winning Margin Votes (%)	Third Party	Third Party Votes (%)	Other Votes (%)
71	INC	271 (62.16)	AAP	133 (30.5)	138 (31.66)	BJP	14 (3.21)	18 (4.13)
72	AAP	286 (43.93)	INC	213 (32.72)	73 (11.21)	SAD	78 (11.98)	74 (11.37)
73	AAP	204 (32.13)	INC	167 (26.3)	37 (5.83)	BJP	161 (25.35)	103 (16.22)
74	INC	350 (63.41)	AAP	107 (19.38)	243 (44.03)	SAD	68 (12.32)	27 (4.89)
75	INC	381 (47.86)	AAP	198 (24.87)	183 (22.99)	SAD	179 (22.49)	38 (4.77)
76	AAP	328 (55.41)	SAD	127 (21.45)	201 (33.96)	INC	104 (17.57)	33 (5.57)
77	INC	265 (51.96)	AAP	105 (20.59)	160 (31.37)	SAD	57 (11.18)	83 (16.27)
78	INC	205 (34)	AAP	190 (31.51)	15 (2.49)	SAD	87 (14.43)	121 (20.07)
79	SAD	138 (38.76)	INC	113 (31.74)	25 (7.02)	AAP	78 (21.91)	27 (7.58)
80	AAP	181 (44.25)	INC	127 (31.05)	54 (13.2)	SAD	40 (9.78)	61 (14.91)
81	INC	238 (47.89)	AAP	220 (44.27)	18 (3.62)	SAD	24 (4.83)	15 (3.02)
82	INC	388 (48.74)	AAP	197 (24.75)	191 (23.99)	SAD	160 (20.1)	51 (6.41)
83	INC	424 (51.39)	SAD	190 (23.03)	234 (28.36)	AAP	179 (21.7)	32 (3.88)
84	INC	314 (41.76)	AAP	269 (35.77)	45 (5.99)	SAD	125 (16.62)	44 (5.85)
85	INC	421 (54.11)	AAP	234 (30.08)	187 (24.03)	SAD	60 (7.71)	63 (8.1)
86	INC	289 (56.12)	SAD	100 (19.42)	189 (36.7)	AAP	94 (18.25)	32 (6.21)
87	INC	494 (57.78)	AAP	215 (25.15)	279 (32.63)	SAD	104 (12.16)	42 (4.91)
88	INC	298 (55.81)	AAP	138 (25.84)	160 (29.97)	SAD	55 (10.3)	43 (8.05)
89	INC	259 (61.37)	AAP	91 (21.56)	168 (39.81)	SAD	52 (12.32)	20 (4.74)
90	INC	296 (42.77)	AAP	226 (32.66)	70 (10.11)	SAD	97 (14.02)	73 (10.55)
91	INC	144 (41.62)	AAP	134 (38.73)	10 (2.89)	SAD	32 (9.25)	36 (10.4)
92	AAP	218 (41.68)	INC	212 (40.54)	6 (1.14)	SAD	44 (8.41)	49 (9.37)
93	AAP	324 (42.13)	INC	270 (35.11)	54 (7.02)	SAD	132 (17.17)	43 (5.59)
94	AAP	282 (49.91)	INC	115 (20.35)	167 (29.56)	SAD	112 (19.82)	56 (9.91)
95	INC	282 (41.47)	SAD	237 (34.85)	45 (6.62)	AAP	104 (15.29)	57 (8.38)
96	INC	129 (34.13)	AAP	117 (30.95)	12 (3.18)	SAD	96 (25.4)	36 (9.52)
97	INC	157 (40.89)	AAP	117 (30.47)	40 (10.42)	SAD	64 (16.67)	46 (11.98)
98	AAP	191 (45.15)	INC	141 (33.33)	50 (11.82)	SAD	44 (10.4)	47 (11.11)
99	AAP	217 (46.87)	INC	163 (35.21)	54 (11.66)	SAD	45 (9.72)	38 (8.21)
100	INC	266 (40.3)	AAP	219 (33.18)	47 (7.12)	SAD	106 (16.06)	69 (10.45)
101	INC	186 (37.05)	AAP	152 (30.28)	34 (6.77)	SAD	99 (19.72)	65 (12.95)
102	INC	195 (50.78)	AAP	99 (25.78)	96 (25)	BJP	56 (14.58)	34 (8.85)
103	INC	249 (44.23)	AAP	209 (37.12)	40 (7.11)	SAD	52 (9.24)	53 (9.41)
104	INC	170 (45.95)	AAP	113 (30.54)	57 (15.41)	SAD	52 (14.05)	35 (9.46)
105	INC	212 (50.12)	AAP	167 (39.48)	45 (10.64)	SAD	18 (4.26)	26 (6.15)

Contd....

Socio-Economic Amenities - Rural

Access to Education Facilities

Particulars	Number of Villages (% of Population)				
	Available	Not Available	If Not Available (Distance of Nearest Facility)		
			A	B	C
Govt. Primary School	168 (96)	29 (4)	20 (2)	0 (0)	0 (0)
Private Primary School	113 (64)	84 (36)	8 (1)	0 (0)	0 (0)
Govt. Middle School	80 (65)	117 (35)	85 (25)	4 (1)	0 (0)
Private Middle School	58 (46)	139 (54)	26 (7)	0 (0)	0 (0)
Govt. Secondary School	45 (43)	152 (57)	84 (30)	30 (10)	2 (1)
Private Secondary School	39 (37)	158 (63)	29 (12)	4 (1)	0 (0)
Govt. Senior Secondary School	24 (23)	173 (77)	100 (44)	24 (10)	1 (0)
Private Senior Secondary School	21 (21)	176 (79)	34 (15)	12 (6)	0 (0)
Govt. Arts and Science Degree College	1 (1)	196 (99)	10 (4)	42 (19)	66 (38)
Private Arts and Science Degree College	1 (1)	196 (99)	9 (4)	29 (16)	39 (18)
Govt. Engineering College	1 (2)	196 (98)	0 (0)	28 (15)	61 (35)
Private Engineering College	2 (3)	195 (97)	3 (2)	30 (13)	73 (33)
Govt. Medicine College	0 (0)	197 (100)	0 (0)	0 (0)	5 (2)
Private Medicine College	0 (0)	197 (100)	2 (1)	40 (21)	150 (76)
Govt. Management Institute	1 (2)	196 (98)	1 (0)	15 (8)	80 (41)
Private Management Institute	1 (2)	196 (98)	1 (0)	20 (9)	79 (40)
Govt. Polytechnic	0 (0)	197 (100)	0 (0)	16 (8)	98 (54)
Private Polytechnic	0 (0)	197 (100)	2 (1)	13 (6)	68 (32)
Govt. Vocational Training School/ITI	0 (0)	197 (100)	0 (0)	18 (9)	115 (62)
Private Vocational Training School/ITI	0 (0)	197 (100)	3 (1)	9 (3)	52 (25)
Govt. Non Formal Training Centre	0 (0)	197 (100)	0 (0)	19 (10)	121 (64)
Private Non Formal Training Centre	0 (0)	197 (100)	1 (0)	8 (3)	48 (23)
Govt. School For Disabled	0 (0)	197 (100)	0 (0)	17 (8)	114 (59)
Private School For Disabled	0 (0)	197 (100)	0 (0)	11 (6)	55 (27)
Government Others	0 (0)	197 (100)	0 (0)	15 (7)	113 (59)
Private Others	0 (0)	197 (100)	1 (0)	11 (5)	57 (29)

Note : Distance A : Less than 5 km; B : Between 5-10 km; C : 10+ km.; Source : Data Analysis is based on 2011 Census.

DISCLAIMER

The Terms of Use and Disclaimer of Datanet India Private Limited (hereinafter referred to as "Datanet") for use of this analysis report of **Chabbewal Assembly Constituency (Chabbewal Vidhan Sabha)** :-

1. **Assembly Factbook™** is a Registered Trade Mark owned by Datanet.
2. All the maps are sketched and graphical representation only and have not been drawn to the scale and also not to represent the actual geographical area or boundary of the unit.
3. The data for the aforesaid analysis is based on authentic sources and has been culled from the various publications of Census, CSO and NSSO for district and block level data, various central and state government departments, Central & State Elections Commissions and the concerned Returning Officers' releases, Electoral Rolls, Election results and allied publications, internal assessment, surveys, estimates and analysis. Therefore, certain adjustment of data at micro level may have been done to arrive closer to the macro data.
4. Data have been provided on an "As Is" and "As AVAILABLE" basis
5. The colours shown in the maps or diagram and charts of a particular party, alliance or AC are indicative and do not represent them.
6. This publication which includes maps, sheets, graphs and data would be the property under copyright of Datanet only. The user may use these for its internal study, analysis and research purposes. It's public display, re-selling or any commercial uses by the user are not allowed.
7. Datanet has taken due care and caution in compilation and processing of data and allied information, but does not guarantee the accuracy, adequacy or completeness of any information/analysis and will be not responsible for any errors or omissions or for the results obtained from the use of such information/analysis.
8. All the contents for the publication have been culled from various authentic sources and Datanet reasonably believes such sources to be reliable, but does not make any representations, express or implied as to the accuracy or fitness of use of such information. The information or contents of the information/analysis do not constitute advice and should not be relied upon in making (or refraining from making) any decision. Any reliance placed upon the information provided by Datanet is the sole responsibility and strictly at the user's risk.
9. In no event will Datanet be liable for any damages (including, without limitation, damages for loss of business projects, or loss of profits) arising in contract, tort or otherwise from the use of or inability to use any of its contents, or from any action taken (or refrained from being taken) as a result of using the analysis or any of its contents. Datanet its directors, owners, editors, officials, employees, distributor and agents or any associate will not be liable for any errors in the information contained or any consequences arising from the use of the contents of the provided information/analysis.
10. If any provision of these terms and conditions is held invalid or illegal or unenforceable for any reason by any court of competent jurisdiction, such provision shall be severed and the remainder of provisions of the terms and conditions shall continue in full force and effect as if the Term of Use had been executed with the invalid, illegal or unenforceable provision eliminated.
11. If there are any discrepancies in the information provided, please bring it to attention of Datanet for suitable rectification measures.

**Buy Online This Complete Book At
Datanet India eBooks Store**

www.indiastatpublications.com

or go directly at

[http://www.indiastatpublications.com/
Assembly_factbook/Punjab/Hoshiarpur/ Chabbewal](http://www.indiastatpublications.com/Assembly_factbook/Punjab/Hoshiarpur/Chabbewal)

 **indiastat**elections

ISBN : 978-93-5822-503-7



9 789358 225037