



Punjab

Assembly Factbook™

Dasuya Assembly Constituency



Key Electoral Data of Dasuya
Assembly Constituency (Vidhan Sabha)

Punjab

Assembly Factbook™

Dasuya Assembly Constituency



Dasuya Vidhan Sabha

Editor & Director

Dr. R.K. Thukral

Research Editor

Dr. Shafeeq Rahman

**Compiled, Researched and Published by
Datanet India Pvt. Ltd.**

D-100, 1st Floor,

Okhla Industrial Area, Phase-I,

New Delhi- 110020.

Ph.: 91-11- 43580781-84

Email : support@indiastatpublications.com

Website : www.indiastatelections.com

Online Book Store :

www.indiastatpublications.com

Report No. : AFB/PB-040-0123

ISBN : 978-93-5822-534-1

First Edition : January, 2018

Sixth Updated Edition : January, 2023

Price : Rs.11500/-

US\$ 310

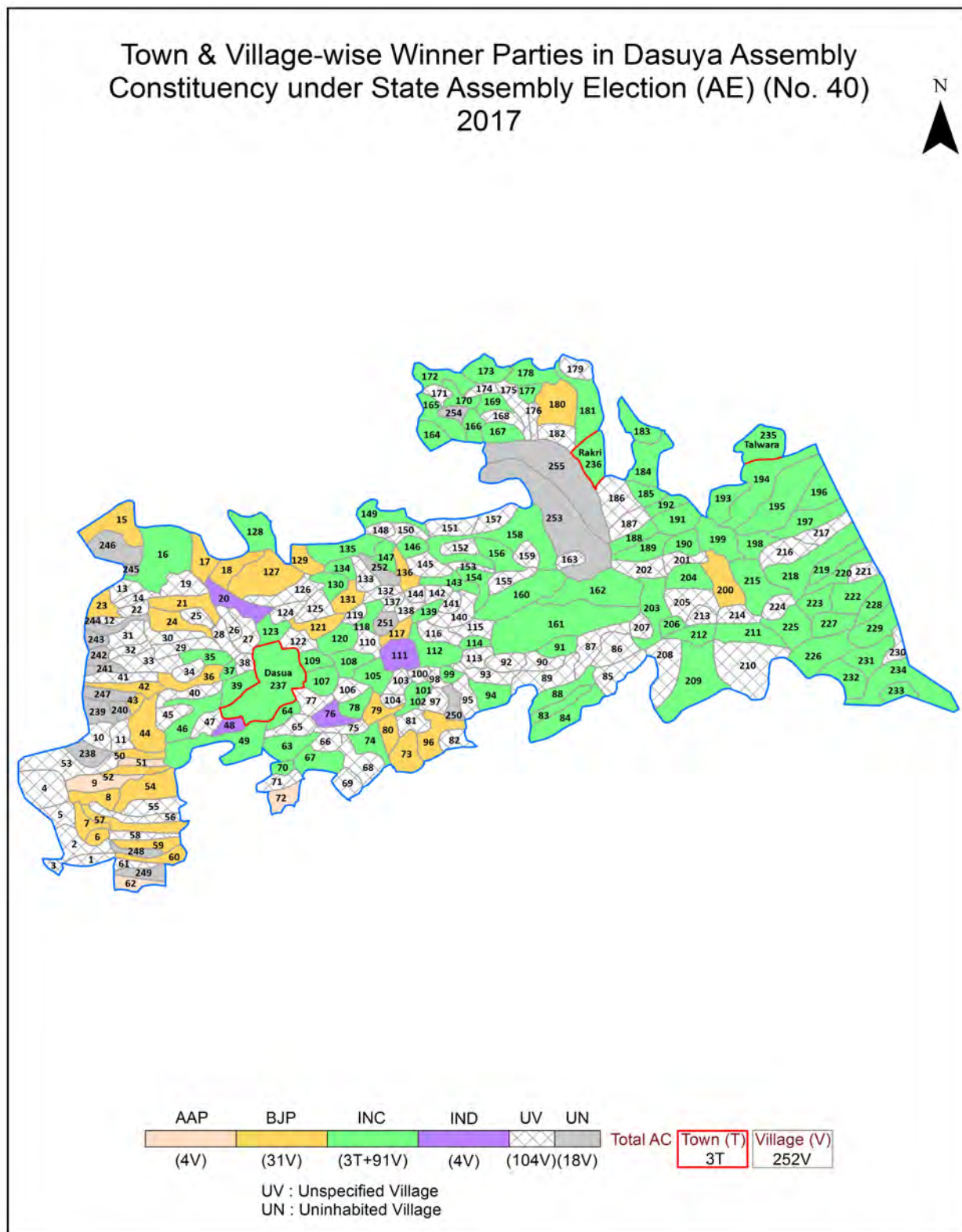
© **Datanet India Pvt. Ltd.**

All rights reserved. No part of this book may be reproduced, stored in a retrieval system or transmitted in any form or by any means, mechanical photocopying, photographing, scanning, recording or otherwise without the prior written permission of the publisher. Please refer to Disclaimer at page no. 268 for the use of this publication.

Printed in India

No.	Particulars	Page No.
	Introduction	
1	Assembly Constituency - (Vidhan Sabha) at a Glance Features of Assembly as per Delimitation Commission of India (2008)	1-2
	Location and Political Maps	
2	Location Map Boundaries of Assembly Constituency - (Vidhan Sabha) in District Boundaries of Assembly Constituency under Parliamentary Constituency - (Lok Sabha) Town & Village-wise Winner Parties- 2022, 2019, 2017, 2014, 2012 and 2009	3-11
	Administrative Setup (2011)	
3	District Sub-district Towns Villages Inhabited Villages Uninhabited Villages Village Panchayat Intermediate Panchayat	12-24
	Demographics (2011)	
4	Population Households Rural/Urban Population Towns and Villages by Population Size Sex Ratio (Total & 0-6 Years) Religious Population Social Population Literacy Rate	25-26
	Electoral Features	
5	Important Dates of Last Elections Held Electors by Gender Service Electors Voters Voters Turnout Polling Stations & Average Number of Electors per Polling Station Electors by Age Group Present Elected Representatives	27-32
	Historical Summary Election Results	
6	Vote Share of Major Parties Winning Margin (Number & Percentage) Polarity of Parties Summary Result of Assembly Segment of Parliamentary Elections 2019, 2014, 2009, 2004 and 1999 Summary Result of Assembly Elections 2022, 2017, 2012, 2007, 2002, 1997, 1992, 1985, 1980, 1977, 1972, 1969, 1967, 1962, 1957 and 1952	33-57
	Polling Station Level Election Results	
7	Name and Number of Polling Station 2022, 2019, 2017, 2014, 2012 and 2009 Polling Station-wise Electors, Voters & Voters Turnout 2022, 2019, 2017, 2014, 2012 and 2009 Polling Station wise Elections Results 2022, 2019, 2017, 2014, 2012 and 2009	58-195
8	Panchayat Election Results Panchayat Result 2013	196-249
	Share of Assembly Constituency	
9	Share of Assembly Constituency - (Vidhan Sabha) in State, District and Parliamentary Constituency - (Lok Sabha)	250
	Socio-Economic Amenities (2011)	
10	Access to Administrative Units Agricultural, Manufacturing and Industrial Commodities Demographic Indicators Education Health & Manpower Drinking Water Supply Sanitation Entertainment and Recreations Infrastructure Power Food Allocation Distribution and Marketing of Agriculture Commodities Infrastructure Transport and Road Infrastructure Communication Banking and Financial Services Land Use Irrigation Source	252-266
11	Abbreviation & Sources	267
12	Disclaimer	268

Location & Political Map



Administrative Setup

List of Village Panchayat & Intermediate Panchayat (Block) Name- 2011

Village Name	Village Panchayat Name	Intermediate Panchayat Name
Abdullapur (515)	Abdullapur	Tanda
Ado Chak (643)	Ado-Chak	Dasua
Aglaur (641)	Aglaur	Dasua
Ajmer (94)	Gangian	Dasua
Aki Tunda (480)	Chak Suleman	Dasua
Alampur (499)	Alampur	Dasua
Alawal Isa (513)	Alawal-Lsa	Tanda
Alera (616)	Alera	Talwara
Ambuwara (632)	Chak-Phala	Dasua
Amroh (617)	Amroh	Talwara
Asafpur (359)	Asafpur Patti Tiba Tibian	Hazipur
Ashrafpur (143)	Ashrafpur	Dasua
Badala (373)	Badala	Talwara
Badhalian (360)	Badhalian	Hazipur
Badla (626)	Badla, ,Patti Sauspur	Dasua
Baja Chak (197)	Baja-Chak	Dasua
Bajwa (112)	Gangian	Dasua
Bala (122)	Bala Kulian	Dasua
Balhra (500)	Balhra	Tanda
Ballagan (133)	Ballagan	Dasua
Bangalipur (108)	Bangalipur ,Odrah	Dasua
Banial (157)	Banial	Dasua
Bari (565)	Bari	Talwara
Bariyan (576)	Beh Darya	Talwara
Basa (636)	Neknama-Sanso	Dasua
Basantpur (613)	Mangu-Mera	Talwara
Basoya (493)	Basoya	Dasua
Batwara (615)	Batwara	Talwara
Begpur (460)	Begpur	Dasua

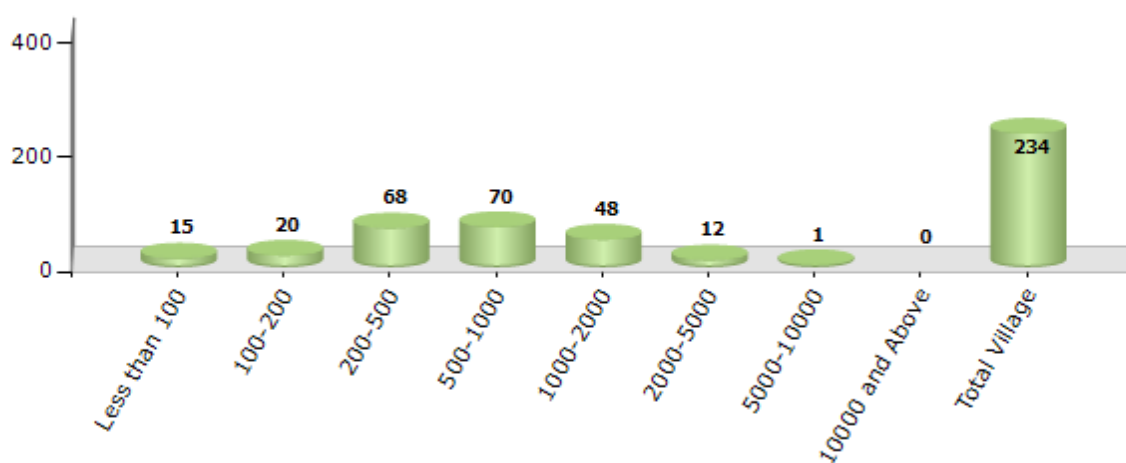
Contd....

Demographics

Number of Villages by Population Size - 2011

Less than 100	100-200	200-500	500-1000	1000-2000	2000-5000	5000-10000	10000 and Above	Total Village
15	20	68	70	48	12	1	0	234

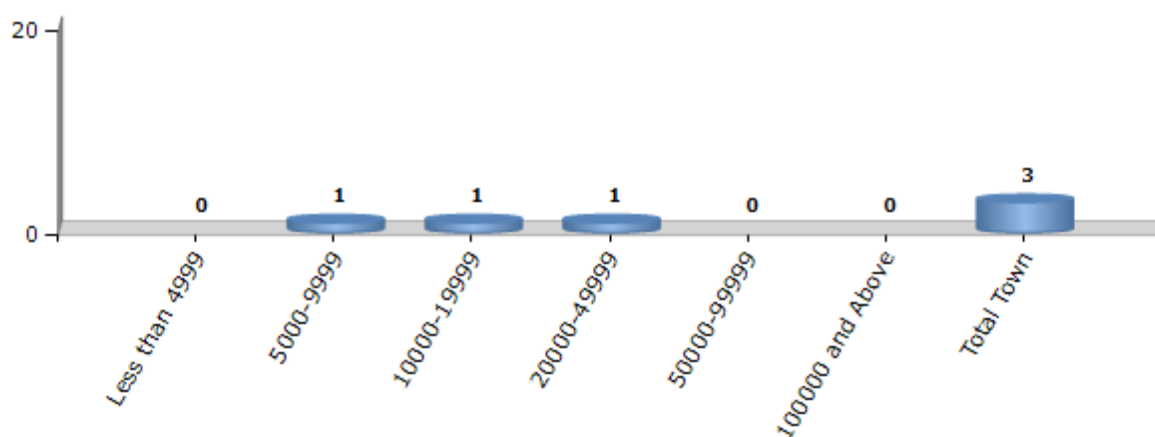
Number of Villages by Population Size - 2011



Number of Towns by Population Size - 2011

Less than 4999	5000-9999	10000-19999	20000-49999	50000-99999	100000 and Above	Total Town
0	1	1	1	0	0	3

Number of Towns by Population Size - 2011



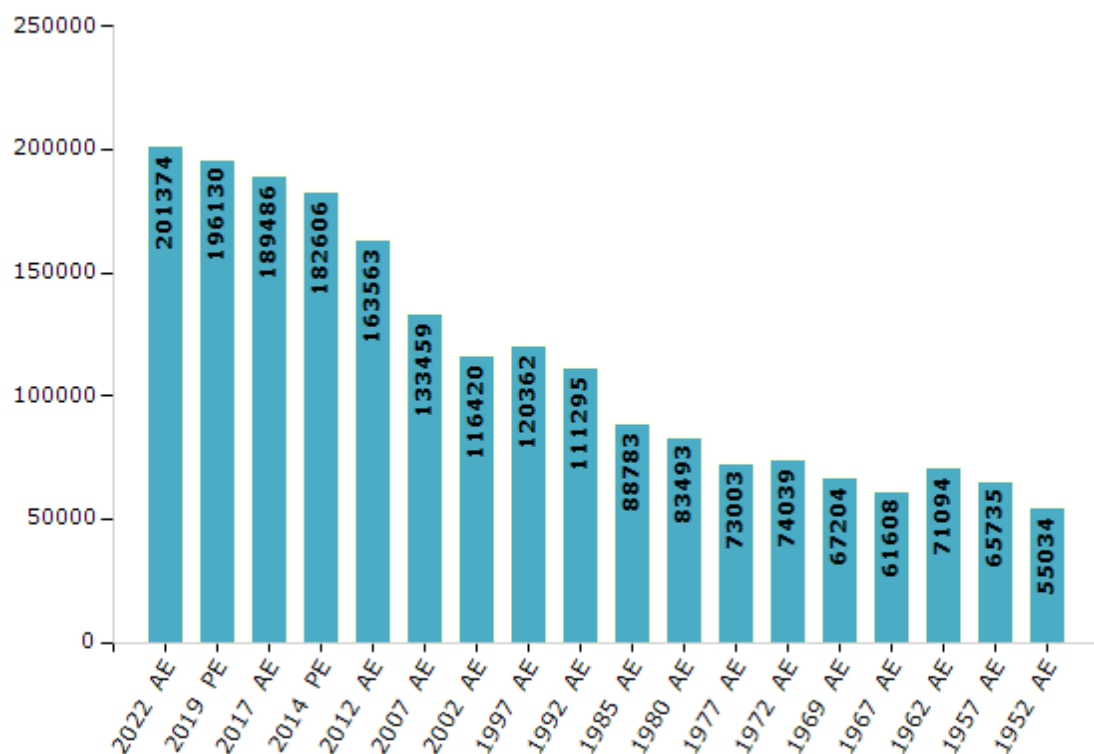
Electoral Features

Electors by Male & Female

Year	Male	Female	Others	Total
2022 AE	105074	96299	1	201374
2019 PE	102293	93834	3	196130
2017 AE	97808	91672	6	189486
2014 PE	92561	90043	2	182606
2012 AE	83196	80367	0	163563
2009 PE	-	-	-	-
2007 AE	66320	67139	-	133459
2004 PE	-	-	-	-
2002 AE	58674	57746	-	116420
1999 PE	-	-	-	-
1997 AE	61911	58451	-	120362

Year	Male	Female	Others	Total
1992 AE	57927	53368	-	111295
1985 AE	53823	34960	-	88783
1980 AE	43796	39697	-	83493
1977 AE	38655	34348	-	73003
1972 AE	37320	36719	-	74039
1969 AE	33581	33623	-	67204
1967 AE	-	-	-	61608
1962 AE	-	-	-	71094
1957 AE	-	-	-	65735
1952 AE	-	-	-	55034

Number of Electors



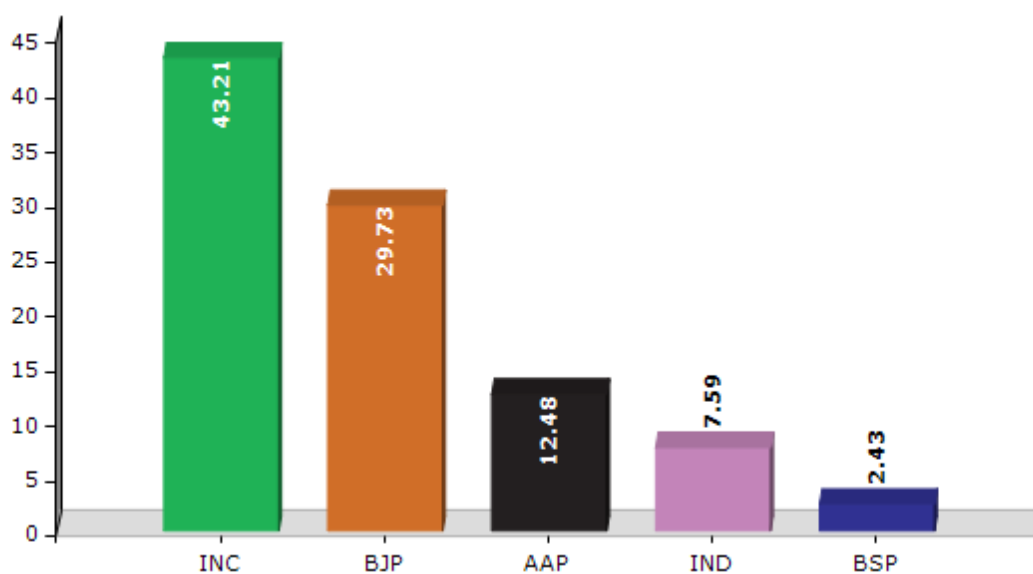
Note : AE : Assembly Election, PE : Assembly Segment of Parliamentary Election

Historical Summary Election Results

Summary Result of Assembly Election - 2017

Candidate Name	Party	Votes	Votes %
Arun Dogra	INC	56527	43.21
Sukhjot Kaur	BJP	38889	29.73
Balbir Kaur	AAP	16330	12.48
Jagmohan Singh	IND	9926	7.59
Jagpreet Singh Sahi	BSP	3180	2.43
Paramjit	IND	1310	1
Baldev Singh	IND	1024	0.78
Lawrence Chaudhary	APPA	968	0.74
Sukha Singh	CPI	849	0.65
Charanjit Singh	DPIN	251	0.19
Sarbjit Singh	HSS	244	0.19
Manjit Singh	SAPUNPA	128	0.1
	NOTA	1193	0.91

Votes Percentage of Top Parties - 2017



Polling Station Level Election Results

Number and Name of Polling Stations (PS) (2022)

Number of Polling Stations	Name of Polling Stations	Number of Polling Stations	Name of Polling Stations
1	Govt. Ele. School,Himmatpur	22	Govt. High. School Alampur
2	Govt. Ele. School,Himmatpur	23	Govt. Sr.Sec. School,Chakbamu
3	Govt. Ele. School,Terkiana	24	Govt. Sr.Sec. School,Chakbamu
4	Govt. Middle School Terkiana	25	Govt. Ele. School,Bhushan
5	Govt. Ele. School,Terkiana	26	Govt Ele. School, Kayre
6	Govt.Elementary School, Wadhayian	27	Govt.Sec. School,Safadarpur
7	Govt. Elementary School, Baja Chak	28	Govt.Sec. School,Safadarpur
8	Govt. Ele. School,Narain Garh	29	Govt. Elementary School, Jand
9	Govt. Sec. School, Chhangla	30	Govt. Elementary School,Kulia Balan
10	Govt. Sec. School, Chhangla	31	Govt. Elementary School,Kulia Balan
11	Govt. Ele. School,Bhekhawal	32	Govt Middle School, Budhobarkat
12	Govt.Ele. School, Galowal	33	Govt Middle School, Budhobarkat
13	Govt. Ele. School, Passi Bet	34	Govt. Ele. School,Sehge
14	Govt.Ele.School,Gorsiya	35	Govt. Ele. School,Sadarpur
15	Ges Kave	36	Govt. Elementary School, Lamin
16	Govt.Ele .School,Lalewal	37	Govt. Elementary School, Lamin
17	Govt. Ele. School,Balrha	38	Govt. Elementary School, Uchi Bassi
18	Govt. Ele. School, Madda	39	Govt. Middle School, Uchi Bassi
19	Govt. Ele. School, Giljian	40	Govt. Elementary School, Uchi Bassi
20	Govt.Ele.School Kahalwa	41	Govt. Elementary School, Chak Kasam
21	Govt Ele. School Kaluwal Kotla	42	Govt. Elementary School, Usman Shahid

Contd....

Polling Station Level Election Results

Polling Station-wise Votes Secured by Overall Top Five Parties in Dasuya Assembly in Assembly Election (AE) under Hoshiarpur Parliamentary Constituency in Punjab (2022)

Number of Polling Station	Winner - Karambir Singh (AAP)	Runner-up - Arun Dogra (INC)	3rd - Raghunath Singh Rana (BJP)	4th - Susheel Kumar Sharma (BSP)	5th - Sukhwinder Singh (SAD(M))	NOTA	Other	Total Votes Secured
36	84	80	164	67	6	0	7	408
37	139	102	86	78	8	1	12	426
38	101	64	92	70	33	1	2	363
39	75	86	49	101	42	1	5	359
40	96	154	99	85	31	0	7	472
41	148	19	9	48	15	1	10	250
42	214	215	13	288	25	4	18	777
43	285	227	6	156	25	6	15	720
44	343	212	7	242	24	5	13	846
45	197	195	4	205	30	2	13	646
46	154	164	5	165	6	4	9	507
47	208	56	7	73	25	7	6	382
48	258	180	19	70	24	6	5	562
49	279	144	13	99	65	0	13	613
50	355	129	22	62	48	3	10	629
51	333	183	9	95	16	4	13	653
52	205	66	6	226	13	1	7	524
53	188	159	4	143	2	3	3	502
54	373	104	15	106	45	2	13	658
55	212	247	5	320	21	4	10	819
56	216	121	8	79	15	5	9	453
57	243	195	52	35	2	3	11	541
58	246	176	123	45	7	1	11	609
59	269	235	51	45	7	4	11	622
60	229	191	117	28	4	1	7	577
61	203	194	143	48	7	7	7	609
62	219	146	121	41	0	5	6	538
63	406	170	68	73	5	2	9	733
64	225	205	152	64	13	4	6	669
65	224	102	53	51	7	0	7	444
66	279	202	102	109	8	4	13	717
67	270	164	70	79	18	4	12	617
68	156	121	60	47	7	3	10	404
69	291	202	53	80	7	4	14	651
70	365	205	23	206	10	6	16	831

Contd....

Polling Station Level Election Results

Winner, Runner-up and 3rd Party Position & Winning Margin According to Polling Stations in Dasuya Assembly in Assembly Election (AE) under Hoshiarpur Parliamentary Constituency in Punjab (2022)

Polling Station Number	Winner Party	Winner Votes (%)	Runner-up Party	Runner-up Votes (%)	Winning Margin Votes (%)	Third Party	Third Party Votes (%)	Other Votes (%)
71	AAP	306 (41.02)	INC	251 (33.65)	55 (7.37)	BSP	153 (20.51)	36 (4.83)
72	AAP	210 (51.47)	INC	93 (22.79)	117 (28.68)	BSP	48 (11.76)	57 (13.97)
73	AAP	181 (48.01)	INC	116 (30.77)	65 (17.24)	BSP	46 (12.2)	34 (9.02)
74	AAP	387 (55.29)	INC	156 (22.29)	231 (33)	BSP	77 (11)	80 (11.43)
75	AAP	427 (62.24)	INC	119 (17.35)	308 (44.89)	BSP	63 (9.18)	77 (11.22)
76	AAP	308 (51.33)	INC	128 (21.33)	180 (30)	BJP	110 (18.33)	54 (9)
77	AAP	310 (55.86)	INC	135 (24.32)	175 (31.54)	BJP	46 (8.29)	64 (11.53)
78	AAP	242 (40.33)	INC	192 (32)	50 (8.33)	BSP	71 (11.83)	95 (15.83)
79	AAP	225 (42.78)	INC	139 (26.43)	86 (16.35)	BJP	89 (16.92)	73 (13.88)
80	AAP	174 (32.89)	INC	149 (28.17)	25 (4.72)	BSP	126 (23.82)	80 (15.12)
81	AAP	246 (61.5)	INC	93 (23.25)	153 (38.25)	BSP	42 (10.5)	19 (4.75)
82	AAP	140 (32.86)	BSP	103 (24.18)	37 (8.68)	BJP	83 (19.48)	100 (23.47)
83	AAP	296 (52.3)	INC	161 (28.45)	135 (23.85)	BSP	65 (11.48)	44 (7.77)
84	AAP	310 (39.59)	INC	220 (28.1)	90 (11.49)	BSP	140 (17.88)	113 (14.43)
85	AAP	231 (37.08)	INC	160 (25.68)	71 (11.4)	BSP	103 (16.53)	129 (20.71)
86	AAP	236 (41.04)	INC	144 (25.04)	92 (16)	BSP	92 (16)	103 (17.91)
87	AAP	295 (37.72)	BSP	227 (29.03)	68 (8.69)	INC	197 (25.19)	63 (8.06)
88	AAP	309 (39.36)	INC	256 (32.61)	53 (6.75)	BSP	92 (11.72)	128 (16.31)
89	INC	261 (39.01)	BSP	195 (29.15)	66 (9.86)	AAP	160 (23.92)	53 (7.92)
90	AAP	373 (45.99)	INC	178 (21.95)	195 (24.04)	BSP	171 (21.09)	89 (10.97)
91	BSP	164 (34.67)	INC	137 (28.96)	27 (5.71)	AAP	133 (28.12)	39 (8.25)
92	AAP	204 (43.59)	INC	128 (27.35)	76 (16.24)	BSP	112 (23.93)	24 (5.13)
93	AAP	376 (46.42)	INC	278 (34.32)	98 (12.1)	BSP	77 (9.51)	79 (9.75)
94	AAP	392 (48.88)	INC	175 (21.82)	217 (27.06)	BSP	166 (20.7)	69 (8.6)
95	AAP	180 (37.11)	INC	172 (35.46)	8 (1.65)	BSP	66 (13.61)	67 (13.81)
96	AAP	296 (46.98)	BSP	120 (19.05)	176 (27.93)	INC	118 (18.73)	96 (15.24)
97	AAP	380 (59.1)	INC	163 (25.35)	217 (33.75)	BSP	58 (9.02)	42 (6.53)
98	AAP	190 (38.38)	INC	151 (30.51)	39 (7.87)	BSP	127 (25.66)	27 (5.45)
99	AAP	416 (59.68)	BSP	139 (19.94)	277 (39.74)	INC	85 (12.2)	57 (8.18)
100	AAP	319 (42.48)	BSP	221 (29.43)	98 (13.05)	INC	164 (21.84)	47 (6.26)
101	AAP	250 (47.35)	BSP	214 (40.53)	36 (6.82)	INC	49 (9.28)	15 (2.84)
102	AAP	275 (46.37)	BSP	189 (31.87)	86 (14.5)	INC	95 (16.02)	34 (5.73)
103	AAP	305 (56.9)	INC	79 (14.74)	226 (42.16)	BJP	47 (8.77)	105 (19.59)
104	AAP	186 (38.67)	INC	145 (30.15)	41 (8.52)	BSP	131 (27.23)	19 (3.95)
105	AAP	352 (52.85)	INC	133 (19.97)	219 (32.88)	BSP	112 (16.82)	69 (10.36)

Contd....

Socio-Economic Amenities - Rural

Access to Education Facilities

Particulars	Number of Villages (% of Population)				
	Available	Not Available	If Not Available (Distance of Nearest Facility)		
			A	B	C
Govt. Primary School	176 (92)	58 (8)	50 (6)	5 (0)	0 (0)
Private Primary School	76 (42)	158 (58)	0 (0)	1 (0)	0 (0)
Govt. Middle School	74 (53)	160 (47)	132 (38)	26 (8)	0 (0)
Private Middle School	37 (28)	197 (72)	0 (0)	0 (0)	0 (0)
Govt. Secondary School	28 (22)	206 (78)	128 (46)	52 (19)	4 (1)
Private Secondary School	25 (19)	209 (81)	11 (4)	1 (0)	0 (0)
Govt. Senior Secondary School	16 (15)	218 (85)	119 (49)	72 (30)	19 (4)
Private Senior Secondary School	10 (7)	224 (93)	3 (1)	1 (0)	1 (0)
Govt. Arts and Science Degree College	0 (0)	234 (100)	9 (5)	40 (16)	173 (73)
Private Arts and Science Degree College	0 (0)	234 (100)	1 (0)	6 (2)	5 (3)
Govt. Engineering College	0 (0)	234 (100)	3 (3)	0 (0)	40 (19)
Private Engineering College	0 (0)	234 (100)	3 (1)	11 (3)	177 (74)
Govt. Medicine College	0 (0)	234 (100)	0 (0)	0 (0)	14 (4)
Private Medicine College	0 (0)	234 (100)	0 (0)	0 (0)	220 (96)
Govt. Management Institute	0 (0)	234 (100)	0 (0)	2 (3)	35 (18)
Private Management Institute	0 (0)	234 (100)	0 (0)	2 (1)	195 (78)
Govt. Polytechnic	0 (0)	234 (100)	1 (2)	14 (7)	180 (72)
Private Polytechnic	0 (0)	234 (100)	0 (0)	6 (5)	33 (14)
Govt. Vocational Training School/ITI	0 (0)	234 (100)	6 (6)	33 (14)	181 (72)
Private Vocational Training School/ITI	0 (0)	234 (100)	0 (0)	3 (1)	11 (7)
Govt. Non Formal Training Centre	0 (0)	234 (100)	5 (2)	31 (13)	165 (70)
Private Non Formal Training Centre	0 (0)	234 (100)	0 (0)	9 (4)	24 (11)
Govt. School For Disabled	0 (0)	234 (100)	5 (2)	19 (7)	163 (67)
Private School For Disabled	0 (0)	234 (100)	1 (0)	16 (10)	30 (14)
Government Others	0 (0)	234 (100)	1 (0)	0 (0)	4 (1)
Private Others	0 (0)	234 (100)	5 (2)	42 (20)	182 (77)

Note : Distance A : Less than 5 km; B : Between 5-10 km; C : 10+ km.; Source : Data Analysis is based on 2011 Census.

DISCLAIMER

The Terms of Use and Disclaimer of Datanet India Private Limited (hereinafter referred to as "Datanet") for use of this analysis report of **Dasuya Assembly Constituency (Dasuya Vidhan Sabha)** :-

1. **Assembly Factbook™** is a Registered Trade Mark owned by Datanet.
2. All the maps are sketched and graphical representation only and have not been drawn to the scale and also not to represent the actual geographical area or boundary of the unit.
3. The data for the aforesaid analysis is based on authentic sources and has been culled from the various publications of Census, CSO and NSSO for district and block level data, various central and state government departments, Central & State Elections Commissions and the concerned Returning Officers' releases, Electoral Rolls, Election results and allied publications, internal assessment, surveys, estimates and analysis. Therefore, certain adjustment of data at micro level may have been done to arrive closer to the macro data.
4. Data have been provided on an "As Is" and "As AVAILABLE" basis
5. The colours shown in the maps or diagram and charts of a particular party, alliance or AC are indicative and do not represent them.
6. This publication which includes maps, sheets, graphs and data would be the property under copyright of Datanet only. The user may use these for its internal study, analysis and research purposes. It's public display, re-selling or any commercial uses by the user are not allowed.
7. Datanet has taken due care and caution in compilation and processing of data and allied information, but does not guarantee the accuracy, adequacy or completeness of any information/analysis and will be not responsible for any errors or omissions or for the results obtained from the use of such information/analysis.
8. All the contents for the publication have been culled from various authentic sources and Datanet reasonably believes such sources to be reliable, but does not make any representations, express or implied as to the accuracy or fitness of use of such information. The information or contents of the information/analysis do not constitute advice and should not be relied upon in making (or refraining from making) any decision. Any reliance placed upon the information provided by Datanet is the sole responsibility and strictly at the user's risk.
9. In no event will Datanet be liable for any damages (including, without limitation, damages for loss of business projects, or loss of profits) arising in contract, tort or otherwise from the use of or inability to use any of its contents, or from any action taken (or refrained from being taken) as a result of using the analysis or any of its contents. Datanet its directors, owners, editors, officials, employees, distributor and agents or any associate will not be liable for any errors in the information contained or any consequences arising from the use of the contents of the provided information/analysis.
10. If any provision of these terms and conditions is held invalid or illegal or unenforceable for any reason by any court of competent jurisdiction, such provision shall be severed and the remainder of provisions of the terms and conditions shall continue in full force and effect as if the Term of Use had been executed with the invalid, illegal or unenforceable provision eliminated.
11. If there are any discrepancies in the information provided, please bring it to attention of Datanet for suitable rectification measures.

Buy Online This Complete Book At
Datanet India eBooks Store

www.indiastatpublications.com

or go directly at

[http://www.indiastatpublications.com/
Assembly_factbook/Punjab/Hoshiarpur/ Dasuya](http://www.indiastatpublications.com/Assembly_factbook/Punjab/Hoshiarpur/Dasuya)

 **india**stat**elections**

ISBN : 978-93-5822-534-1



9 789358 225341