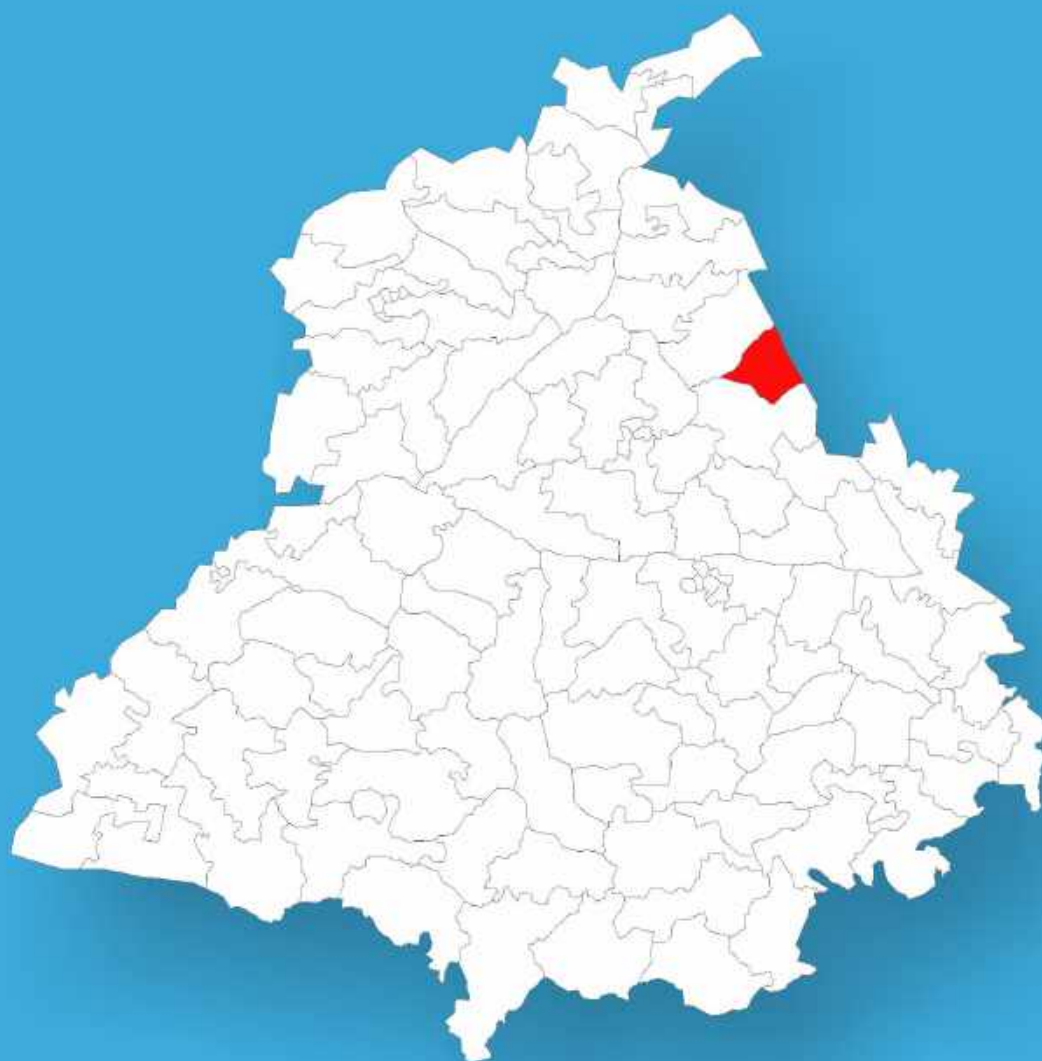




Punjab

Assembly Factbook™

Hoshiarpur Assembly Constituency



Key Electoral Data of Hoshiarpur
Assembly Constituency (Vidhan Sabha)

Punjab

Assembly Factbook™

Hoshiarpur Assembly Constituency



Hoshiarpur Vidhan Sabha

Editor & Director

Dr. R.K. Thukral

Research Editor

Dr. Shafeeq Rahman

**Compiled, Researched and Published by
Datanet India Pvt. Ltd.**

D-100, 1st Floor,

Okhla Industrial Area, Phase-I,

New Delhi- 110020.

Ph.: 91-11- 43580781-84

Email : support@indiastatpublications.com

Website : www.indiastatelections.com

Online Book Store :

www.indiastatpublications.com

Report No. : AFB/PB-043-0125

ISBN : 978-93-5822-510-5

First Edition : January, 2018

Eighth Updated Edition : January, 2025

Price : Rs.11500/-

US\$ 310

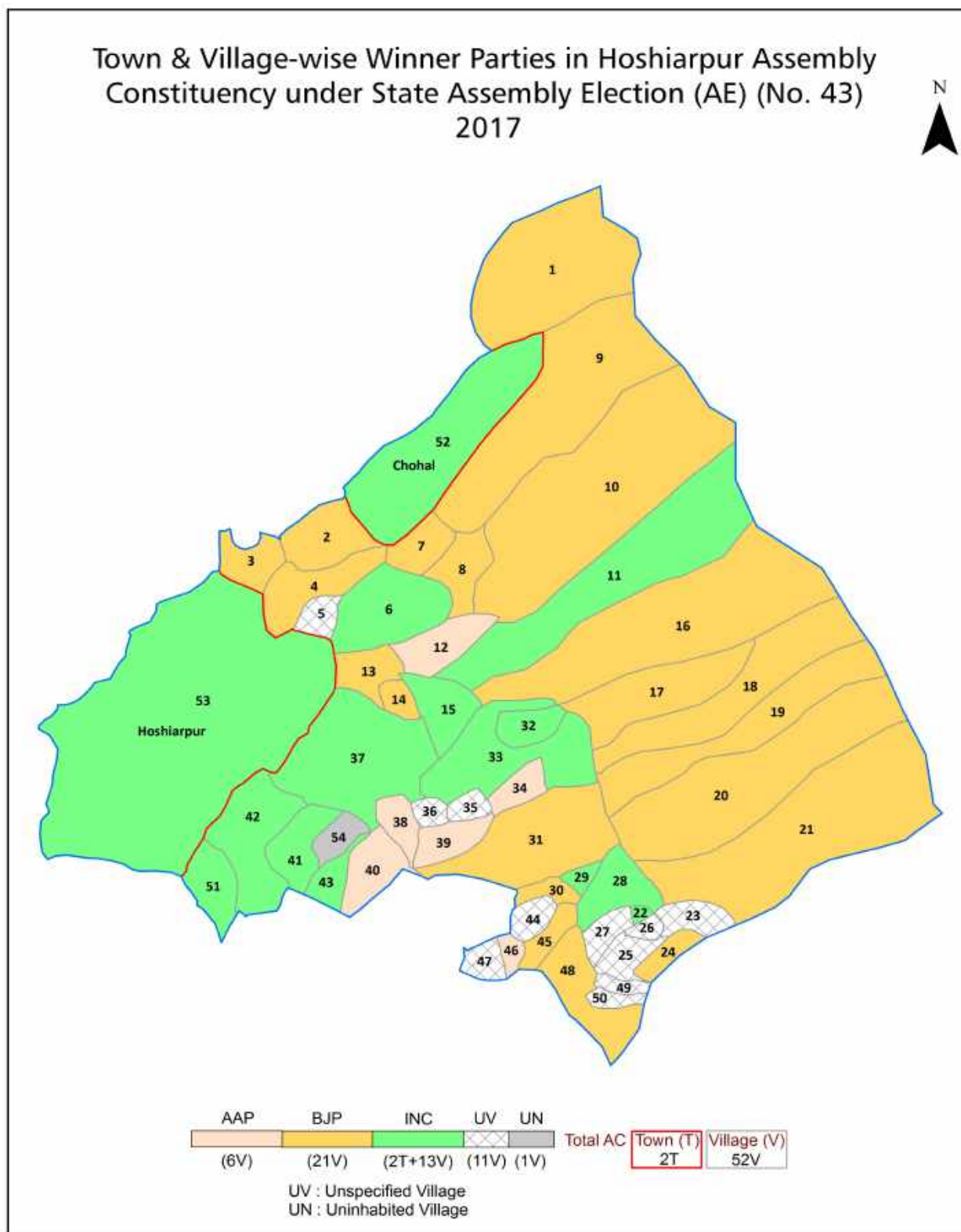
© **Datanet India Pvt. Ltd.**

All rights reserved. No part of this book may be reproduced, stored in a retrieval system or transmitted in any form or by any means, mechanical photocopying, photographing, scanning, recording or otherwise without the prior written permission of the publisher. Please refer to Disclaimer at page no. 203 for the use of this publication.

Printed in India

No.	Particulars	Page No.
	Introduction	
1	Assembly Constituency - (Vidhan Sabha) at a Glance Features of Assembly as per Delimitation Commission of India (2008)	1-2
	Location and Political Maps	
2	Location Map Boundaries of Assembly Constituency - (Vidhan Sabha) in District Boundaries of Assembly Constituency under Parliamentary Constituency - (Lok Sabha) Town & Village-wise Winner Parties- 2024, 2022, 2019, 2017, 2014, 2012 and 2009	3-11
	Administrative Setup (2011)	
3	District Sub-district Towns Villages Inhabited Villages Uninhabited Villages Village Panchayat Intermediate Panchayat	12-16
	Demographics (2011)	
4	Population Households Rural/Urban Population Towns and Villages by Population Size Sex Ratio (Total & 0-6 Years) Religious Population Social Population Literacy Rate	17-18
	Electoral Features	
5	Important Dates of Last Elections Held Electors by Gender Service Electors Voters Voters Turnout Polling Stations & Average Number of Electors per Polling Station Electors by Age Group Present Elected Representatives	19-24
	Historical Summary Election Results	
6	Vote Share of Major Parties Winning Margin (Number & Percentage) Polarity of Parties Summary Result of Assembly Segment of Parliamentary Elections 2024, 2019, 2014, 2009, 2004 and 1999 Summary Result of Assembly Elections 2022, 2017, 2012, 2007, 2002, 1997, 1992, 1985, 1980, 1977, 1972, 1969, 1967, 1962, 1957 and 1952	25-49
	Polling Station Level Election Results	
7	Name and Number of Polling Station 2024, 2022, 2019, 2017, 2014, 2012 and 2009 Polling Station-wise Electors, Voters & Voters Turnout 2024, 2022, 2019, 2017, 2014, 2012 and 2009 Polling Station wise Elections Results 2024, 2022, 2019, 2017, 2014, 2012 and 2009	50-170
8	Panchayat Election Results Panchayat Result 2013	171-184
	Share of Assembly Constituency	
9	Share of Assembly Constituency - (Vidhan Sabha) in State, District and Parliamentary Constituency - (Lok Sabha)	185
	Socio-Economic Amenities (2011)	
10	Access to Administrative Units Agricultural, Manufacturing and Industrial Commodities Demographic Indicators Education Health & Manpower Drinking Water Supply Sanitation Entertainment and Recreations Infrastructure Power Food Allocation Distribution and Marketing of Agriculture Commodities Infrastructure Transport and Road Infrastructure Communication Banking and Financial Services Land Use Irrigation Source	187-201
11	Abbreviation & Sources	202
12	Disclaimer	203

Location & Political Map



Administrative Setup

List of Village Panchayat & Intermediate Panchayat (Block) Name- 2011

Village Name	Village Panchayat Name	Intermediate Panchayat Name
Adamwal (370)	Adamwal	Hoshiarpur-I
Ajjowal (371)	Ajjowal	Hoshiarpur-I
Bahadarpur Bahian (342)	Bahadar-Pur-Bahian	Hoshiarpur-II
Bajwara (355)	Bajwara	Hoshiarpur-II
Balaspur (356)	Balaspur	Hoshiarpur-II
Bassi Ali Khan (333)	Bassi-Ali-Khan	Hoshiarpur-II
Bassi Alladin (335)	Bassi-Jamal-Khan	Hoshiarpur-II
Bassi Bahian (352)	Singhpur	Hoshiarpur-II
Bassi Daud Khan (331)	Bassi Daud Khan	Hoshiarpur-II
Bassi Gulam Hussain (362)	Bassi-Gulam-Hussain	Hoshiarpur-I
Bassi Hasmata Khan (343)	Bassi-Hasmat-Khan	Hoshiarpur-II
Bassi Jamal Khan (337)	Bassi-Jamal-Khan	Hoshiarpur-II
Bassi Kikran (365)	Bassi-Kikran	Hoshiarpur-I
Bassi Kundian (330)	Bassi Kundian	Hoshiarpur-II
Bassi Mustapha (353)	Bassi-Mustapha	Hoshiarpur-II
Bassi Purani (363)	Bassipurani	Hoshiarpur-I
Bassi Shah Mohamad (334)	Bassi Jamal Khan	Hoshiarpur-II
Buthgarh (347)	Buthgarh	Hoshiarpur-II
Chak Harnoli (503)	Chak-Harnoli	Hoshiarpur-II
Chhauni Kalan (348)	Chhauni-Kalan	Hoshiarpur-II
Dada (496)	Dada	Hoshiarpur-II
Dalewal (500)	Dalewal	Hoshiarpur-II
Dhirowal (338)	Mochpur	Hoshiarpur-II
Dholanwal (252)	Dholanwal	Hoshiarpur-I
Jahan Khelan (354)	Jahan-Khelan	Hoshiarpur-II
Kharkan (502)	Kharkan	Hoshiarpur-II
Kila Sher Khan (336)	Bassi Jamal Khan	Hoshiarpur-II
Kilan Berun (350)	Kilan-Berun	Hoshiarpur-II
Kotla Jhiri (361)	Kotli-Gounspur	Hoshiarpur-I

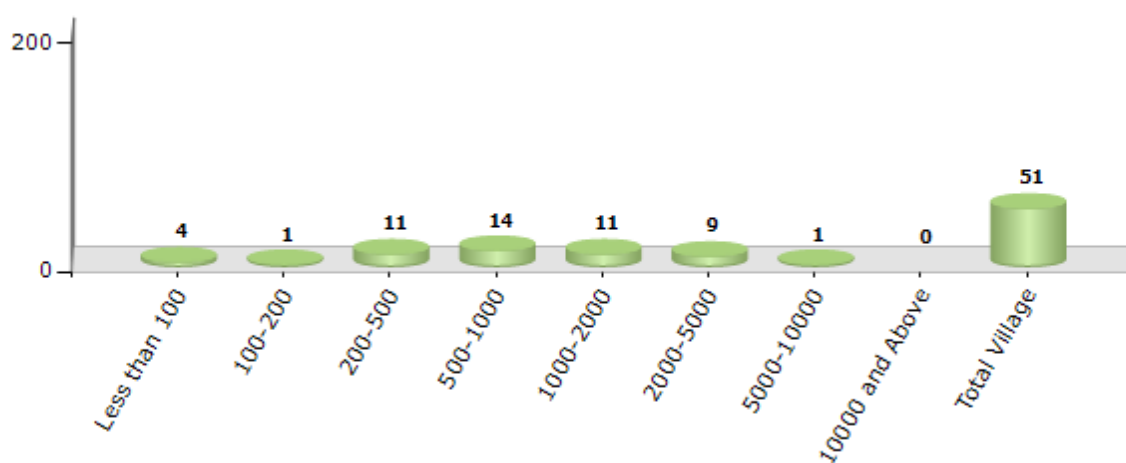
Contd....

Demographics

Number of Villages by Population Size - 2011

Less than 100	100-200	200-500	500-1000	1000-2000	2000-5000	5000-10000	10000 and Above	Total Village
4	1	11	14	11	9	1	0	51

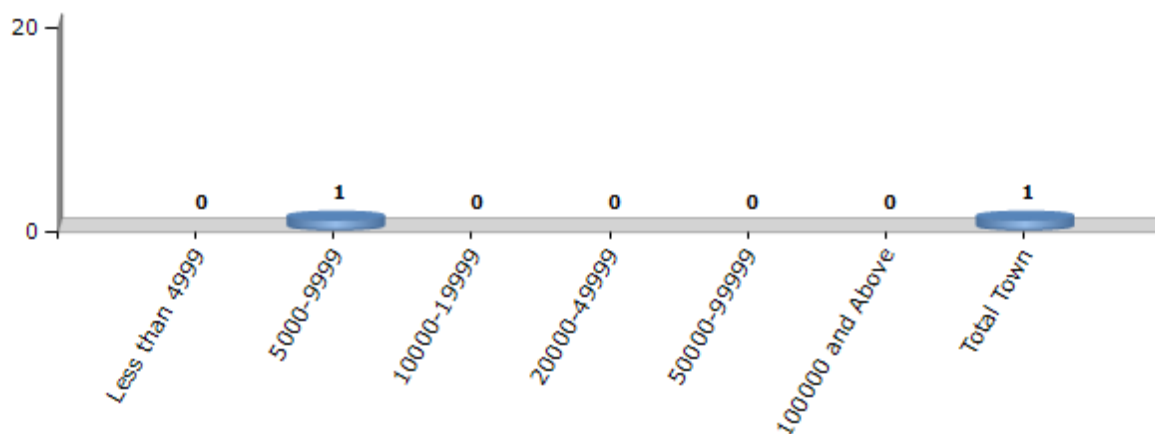
Number of Villages by Population Size - 2011



Number of Towns by Population Size - 2011

Less than 4999	5000-9999	10000-19999	20000-49999	50000-99999	100000 and Above	Total Town
0	1	0	0	0	0	1

Number of Towns by Population Size - 2011



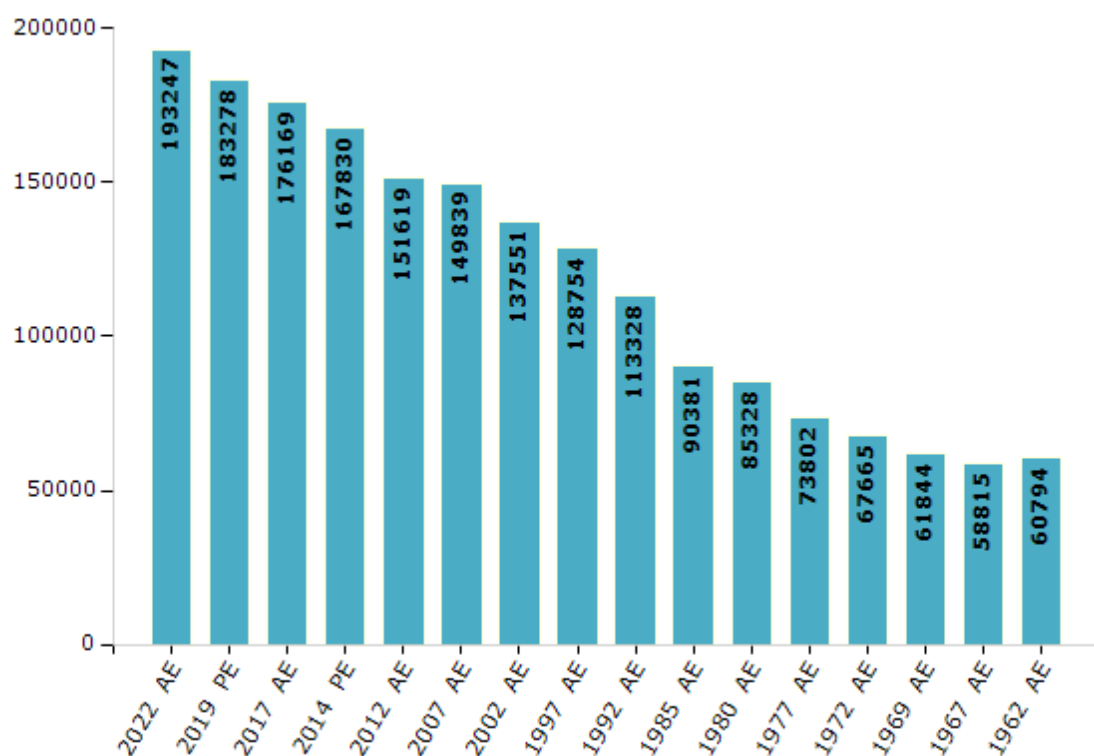
Electoral Features

Electors by Male & Female

Year	Male	Female	Others	Total
2022 AE	100184	93053	10	193247
2019 PE	95455	87818	5	183278
2017 AE	91963	84200	6	176169
2014 PE	87370	80458	2	167830
2012 AE	79176	72443	0	151619
2009 PE	-	-	-	-
2007 AE	76239	73600	-	149839
2004 PE	-	-	-	-
2002 AE	72435	65116	-	137551
1999 PE	-	-	-	-
1997 AE	67000	61754	-	128754

Year	Male	Female	Others	Total
1992 AE	59200	54128	-	113328
1985 AE	54229	36152	-	90381
1980 AE	45716	39612	-	85328
1977 AE	41212	32590	-	73802
1972 AE	36765	30900	-	67665
1969 AE	32491	29353	-	61844
1967 AE	-	-	-	58815
1962 AE	-	-	-	60794
1957 AE	-	-	-	-
1952 AE	-	-	-	-

Number of Electors



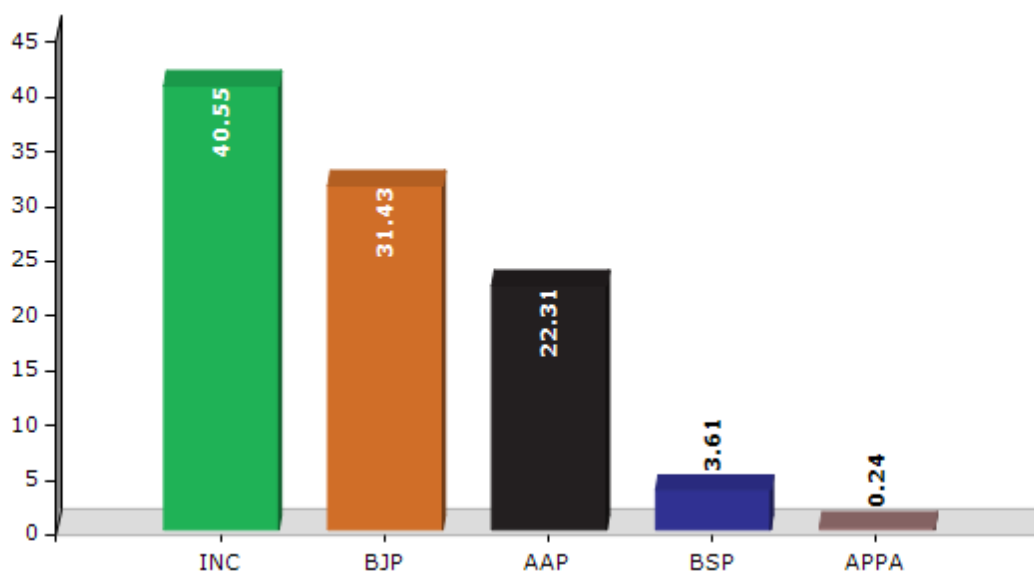
Note : AE : Assembly Election, PE : Assembly Segment of Parliamentary Election

Historical Summary Election Results

Summary Result of Assembly Election - 2017

Candidate Name	Party	Votes	Votes %
Sunder Sham Arora	INC	49951	40.55
Tikshan Sud	BJP	38718	31.43
Paramjit Singh Sachdeva	AAP	27481	22.31
Surinder Kumar	BSP	4442	3.61
Mohinder Singh	APPA	293	0.24
Maninder Pal	DEMSWP	278	0.23
Om Parkash Jakhu	IND	278	0.23
Ajit Ram	BDPTY	235	0.19
Santokh Singh	IND	210	0.17
Paramjit Singh	HND	163	0.13
Jaspreet Kaur	DPIN	130	0.11
	NOTA	1000	0.81

Votes Percentage of Top Parties - 2017



Polling Station Level Election Results

Number and Name of Polling Stations (PS) (2022)

Number of Polling Stations	Name of Polling Stations	Number of Polling Stations	Name of Polling Stations
1	Govt. Elementary School, Nari	22	Govt Elementary School, Thathal
2	Govt Elementary School, Chohal	23	G.E.S.Adamwal
3	Govt Elementary School, Chohal	24	G.E.S.Adamwal
4	Govt Elementary School, Chohal	25	G.E.S.Adamwal
5	Govt. Sen.Sec. School, Chohal	26	Govt. High School Bassi Ghulam Hussain
6	Govt. Sen.Sec. School, Chohal	27	Govt. High School Bassi Ghulam Hussain
7	Govt. Elementary School, Saleran	28	Govt. Ele. School, Nandan
8	Govt. Elementry School, Dada	29	Govt Elementary School, Bassi Purani
9	Govt. Elementry School, Dada	30	Govt. Elementary School Satyal
10	Govt Elementary School, Manjhi	31	Govt. Ele. School, Kotla Gaunspur
11	Govt. Elementry School, Naara	32	Govt. Ele. School, Kotla Gaunspur
12	Govt. Elementary School, Throli	33	Govt.Secondary School, Ajjowal
13	G.E.S.Patiari	34	Govt.Secondary School, Ajjowal
14	G.E.S.Dalewal	35	Govt. Elementary School, Ajjowal
15	Govt. Elementry School, Chak Harnoli (Chak Sadhu)	36	Govt.Sr.Sec.School, Pipla Wala
16	Govt. Sen. Sec. School, Kharkan	37	Govt.Sr.Sec.School, Pipla Wala
17	Govt Elementary School, Bassi Mustaffa	38	Govt.Sr.Sec.School, Pipla Wala
18	Govt Elementary School,Jahan Khela	39	Govt.Sr.Sec.School, Pipla Wala
19	Govt Elementary School,Jahan Khela	40	Govt. Elementary School, Piplanwala
20	Govt Elementary School, Bassi Kikran	41	Pt.J.R.Govt. Polytechnic Hoshiarpur
21	Govt Elementary School-Sherpur Bahttian	42	Pt.J.R.Govt. Polytechnic Hoshiarpur

Contd....

Polling Station Level Election Results

Polling Station-wise Votes Secured by Overall Top Five Parties in Hoshiarpur Assembly in Assembly Election (AE) under Hoshiarpur Parliamentary Constituency in Punjab (2022)

Number of Polling Station	Winner - Bram Shanker (Jimpa) (AAP)	Runner-up - Sunder Sham Arora (INC)	3rd - Tikshan Sud (BJP)	4th - Virinder Singh Parhar (BSP)	5th - Rajveer Singh Kalsi (IND)	NOTA	Other	Total Votes Secured
36	281	163	31	107	8	1	6	597
37	395	211	68	67	18	8	6	773
38	339	334	22	104	5	8	13	825
39	249	222	28	65	12	8	7	591
40	196	88	44	48	7	5	4	392
41	305	194	52	59	4	6	9	629
42	278	193	46	59	10	9	3	598
43	172	88	34	53	2	3	0	352
44	284	205	67	48	17	3	6	630
45	363	232	54	72	2	6	6	735
46	248	237	54	46	6	5	8	604
47	224	244	39	122	8	2	7	646
48	263	156	44	93	3	0	6	565
49	324	190	132	46	4	6	6	708
50	174	269	149	59	8	14	10	683
51	198	192	276	59	10	15	23	773
52	335	194	147	17	13	21	12	739
53	197	170	271	22	8	11	7	686
54	292	193	119	33	16	10	9	672
55	271	113	127	15	6	8	11	551
56	160	97	68	9	4	1	3	342
57	131	236	34	148	1	2	6	558
58	167	303	96	143	3	9	3	724
59	348	228	117	57	8	14	2	774
60	313	210	130	22	18	4	4	701
61	296	289	81	156	5	8	7	842
62	297	239	127	75	3	3	11	755
63	297	122	202	18	8	6	9	662
64	339	247	69	63	8	3	9	738
65	217	220	60	194	3	4	5	703
66	203	141	117	23	4	8	4	500
67	206	170	144	117	4	1	6	648
68	207	246	103	128	3	4	9	700
69	215	260	71	98	13	2	13	672
70	184	66	69	17	2	4	2	344

Contd....

Polling Station Level Election Results

Winner, Runner-up and 3rd Party Position & Winning Margin According to Polling Stations in Hoshiarpur Assembly in Assembly Election (AE) under Hoshiarpur Parliamentary Constituency in Punjab (2022)

Polling Station Number	Winner Party	Winner Votes (%)	Runner-up Party	Runner-up Votes (%)	Winning Margin Votes (%)	Third Party	Third Party Votes (%)	Other Votes (%)
71	AAP	248 (40.92)	INC	148 (24.42)	100 (16.5)	BJP	148 (24.42)	62 (10.23)
72	INC	202 (40.4)	AAP	195 (39)	7 (1.4)	BJP	69 (13.8)	34 (6.8)
73	INC	228 (39.86)	AAP	204 (35.66)	24 (4.2)	BJP	102 (17.83)	38 (6.64)
74	AAP	336 (38.89)	BJP	302 (34.95)	34 (3.94)	INC	192 (22.22)	34 (3.94)
75	AAP	291 (37.45)	BJP	246 (31.66)	45 (5.79)	INC	172 (22.14)	68 (8.75)
76	AAP	277 (37.23)	BJP	261 (35.08)	16 (2.15)	INC	179 (24.06)	27 (3.63)
77	BJP	263 (38.73)	AAP	257 (37.85)	6 (0.88)	INC	132 (19.44)	27 (3.98)
78	BJP	192 (36.92)	AAP	180 (34.62)	12 (2.3)	INC	131 (25.19)	17 (3.27)
79	AAP	297 (62)	BJP	95 (19.83)	202 (42.17)	INC	67 (13.99)	20 (4.18)
80	AAP	180 (41)	BJP	155 (35.31)	25 (5.69)	INC	95 (21.64)	9 (2.05)
81	AAP	222 (31.4)	BJP	210 (29.7)	12 (1.7)	INC	201 (28.43)	74 (10.47)
82	BJP	335 (47.25)	AAP	218 (30.75)	117 (16.5)	INC	130 (18.34)	26 (3.67)
83	AAP	234 (34.11)	INC	226 (32.94)	8 (1.17)	BJP	169 (24.64)	57 (8.31)
84	AAP	255 (37.17)	BJP	236 (34.4)	19 (2.77)	INC	157 (22.89)	38 (5.54)
85	AAP	327 (45.93)	INC	190 (26.69)	137 (19.24)	BSP	106 (14.89)	89 (12.5)
86	AAP	319 (46.03)	INC	141 (20.35)	178 (25.68)	BSP	116 (16.74)	117 (16.88)
87	AAP	331 (44.19)	INC	171 (22.83)	160 (21.36)	BJP	169 (22.56)	78 (10.41)
88	AAP	388 (53.59)	INC	203 (28.04)	185 (25.55)	BJP	78 (10.77)	55 (7.6)
89	AAP	281 (41.88)	INC	227 (33.83)	54 (8.05)	BJP	82 (12.22)	81 (12.07)
90	AAP	216 (47.68)	INC	121 (26.71)	95 (20.97)	BSP	54 (11.92)	62 (13.69)
91	AAP	263 (40.78)	INC	216 (33.49)	47 (7.29)	BSP	93 (14.42)	73 (11.32)
92	AAP	280 (46.74)	INC	190 (31.72)	90 (15.02)	BSP	62 (10.35)	67 (11.19)
93	AAP	302 (43.77)	BJP	187 (27.1)	115 (16.67)	INC	140 (20.29)	61 (8.84)
94	AAP	241 (38.01)	BJP	200 (31.55)	41 (6.46)	INC	134 (21.14)	59 (9.31)
95	AAP	236 (53.64)	BJP	134 (30.45)	102 (23.19)	INC	54 (12.27)	16 (3.64)
96	AAP	279 (45.44)	BJP	212 (34.53)	67 (10.91)	INC	100 (16.29)	23 (3.75)
97	BJP	191 (41.34)	AAP	162 (35.06)	29 (6.28)	INC	97 (21)	12 (2.6)
98	BJP	277 (40.86)	AAP	223 (32.89)	54 (7.97)	INC	173 (25.52)	5 (0.74)
99	AAP	376 (48.02)	BJP	200 (25.54)	176 (22.48)	INC	192 (24.52)	15 (1.92)
100	AAP	258 (35.98)	BJP	257 (35.84)	1 (0.14)	INC	182 (25.38)	20 (2.79)
101	BJP	235 (44.42)	AAP	185 (34.97)	50 (9.45)	INC	96 (18.15)	13 (2.46)
102	BJP	231 (38.89)	AAP	189 (31.82)	42 (7.07)	INC	152 (25.59)	22 (3.7)
103	AAP	253 (43.7)	BJP	169 (29.19)	84 (14.51)	INC	110 (19)	47 (8.12)
104	BJP	331 (47.29)	AAP	237 (33.86)	94 (13.43)	INC	96 (13.71)	36 (5.14)
105	AAP	263 (32.79)	INC	231 (28.8)	32 (3.99)	BJP	197 (24.56)	111 (13.84)

Contd....

Socio-Economic Amenities - Rural

Access to Education Facilities

Particulars	Number of Villages (% of Population)				
	Available	Not Available	If Not Available (Distance of Nearest Facility)		
			A	B	C
Govt. Primary School	42 (98)	9 (2)	9 (2)	0 (0)	0 (0)
Private Primary School	19 (68)	32 (32)	0 (0)	0 (0)	0 (0)
Govt. Middle School	17 (66)	34 (34)	26 (27)	3 (1)	0 (0)
Private Middle School	10 (46)	41 (54)	4 (4)	0 (0)	0 (0)
Govt. Secondary School	13 (59)	38 (41)	31 (34)	3 (2)	0 (0)
Private Secondary School	7 (21)	44 (79)	1 (1)	1 (1)	0 (0)
Govt. Senior Secondary School	4 (28)	47 (72)	23 (41)	10 (13)	6 (3)
Private Senior Secondary School	0 (0)	51 (100)	4 (5)	4 (11)	0 (0)
Govt. Arts and Science Degree College	1 (5)	50 (95)	1 (4)	18 (48)	12 (10)
Private Arts and Science Degree College	1 (4)	50 (96)	4 (13)	10 (14)	4 (1)
Govt. Engineering College	0 (0)	51 (100)	2 (6)	17 (50)	10 (12)
Private Engineering College	0 (0)	51 (100)	4 (13)	11 (16)	7 (3)
Govt. Medicine College	0 (0)	51 (100)	0 (0)	0 (0)	1 (5)
Private Medicine College	0 (0)	51 (100)	5 (18)	21 (52)	24 (25)
Govt. Management Institute	0 (0)	51 (100)	1 (4)	9 (34)	8 (10)
Private Management Institute	0 (0)	51 (100)	4 (13)	13 (24)	16 (15)
Govt. Polytechnic	0 (0)	51 (100)	4 (14)	17 (49)	16 (21)
Private Polytechnic	0 (0)	51 (100)	1 (2)	2 (3)	11 (11)
Govt. Vocational Training School/ITI	0 (0)	51 (100)	4 (14)	21 (59)	22 (25)
Private Vocational Training School/ITI	0 (0)	51 (100)	0 (0)	0 (0)	4 (2)
Govt. Non Formal Training Centre	0 (0)	51 (100)	3 (12)	20 (53)	16 (20)
Private Non Formal Training Centre	0 (0)	51 (100)	2 (6)	4 (6)	6 (3)
Govt. School For Disabled	0 (0)	51 (100)	2 (6)	9 (14)	9 (12)
Private School For Disabled	0 (0)	51 (100)	5 (15)	15 (43)	11 (9)
Government Others	0 (0)	51 (100)	2 (6)	8 (14)	3 (4)
Private Others	0 (0)	51 (100)	5 (15)	19 (51)	14 (10)

Note : Distance A : Less than 5 km; B : Between 5-10 km; C : 10+ km.; Source : Data Analysis is based on 2011 Census.

DISCLAIMER

The Terms of Use and Disclaimer of Datanet India Private Limited (hereinafter referred to as "Datanet") for use of this analysis report of **Hoshiarpur Assembly Constituency (Hoshiarpur Vidhan Sabha)** :-

1. **Assembly Factbook™** is a Registered Trade Mark owned by Datanet.
2. All the maps are sketched and graphical representation only and have not been drawn to the scale and also not to represent the actual geographical area or boundary of the unit.
3. The data for the aforesaid analysis is based on authentic sources and has been culled from the various publications of Census, CSO and NSSO for district and block level data, various central and state government departments, Central & State Elections Commissions and the concerned Returning Officers' releases, Electoral Rolls, Election results and allied publications, internal assessment, surveys, estimates and analysis. Therefore, certain adjustment of data at micro level may have been done to arrive closer to the macro data.
4. Data have been provided on an "As Is" and "As AVAILABLE" basis
5. The colours shown in the maps or diagram and charts of a particular party, alliance or AC are indicative and do not represent them.
6. This publication which includes maps, sheets, graphs and data would be the property under copyright of Datanet only. The user may use these for its internal study, analysis and research purposes. It's public display, re-selling or any commercial uses by the user are not allowed.
7. Datanet has taken due care and caution in compilation and processing of data and allied information, but does not guarantee the accuracy, adequacy or completeness of any information/analysis and will be not responsible for any errors or omissions or for the results obtained from the use of such information/analysis.
8. All the contents for the publication have been culled from various authentic sources and Datanet reasonably believes such sources to be reliable, but does not make any representations, express or implied as to the accuracy or fitness of use of such information. The information or contents of the information/analysis do not constitute advice and should not be relied upon in making (or refraining from making) any decision. Any reliance placed upon the information provided by Datanet is the sole responsibility and strictly at the user's risk.
9. In no event will Datanet be liable for any damages (including, without limitation, damages for loss of business projects, or loss of profits) arising in contract, tort or otherwise from the use of or inability to use any of its contents, or from any action taken (or refrained from being taken) as a result of using the analysis or any of its contents. Datanet its directors, owners, editors, officials, employees, distributor and agents or any associate will not be liable for any errors in the information contained or any consequences arising from the use of the contents of the provided information/analysis.
10. If any provision of these terms and conditions is held invalid or illegal or unenforceable for any reason by any court of competent jurisdiction, such provision shall be severed and the remainder of provisions of the terms and conditions shall continue in full force and effect as if the Term of Use had been executed with the invalid, illegal or unenforceable provision eliminated.
11. If there are any discrepancies in the information provided, please bring it to attention of Datanet for suitable rectification measures.

**Buy Online This Complete Book At
Datanet India eBooks Store**

www.indiastatpublications.com

or go directly at

**[http://www.indiastatpublications.com/
Assembly_factbook/Punjab/Hoshiarpur/ Hoshiarpur](http://www.indiastatpublications.com/Assembly_factbook/Punjab/Hoshiarpur/Hoshiarpur)**



i **india**stat**elections**

ISBN : 978-93-5822-510-5



9 789358 225105