



Punjab

Assembly Factbook™

Mukerian Assembly Constituency



Key Electoral Data of Mukerian
Assembly Constituency (Vidhan Sabha)

Punjab

Assembly Factbook™

Mukerian Assembly Constituency



Mukerian Vidhan Sabha

Editor & Director

Dr. R.K. Thukral

Research Editor

Dr. Shafeeq Rahman

**Compiled, Researched and Published by
Datanet India Pvt. Ltd.**

D-100, 1st Floor,

Okhla Industrial Area, Phase-I,

New Delhi- 110020.

Ph.: 91-11- 43580781-84

Email : support@indiastatpublications.com

Website : www.indiastatelections.com

Online Book Store :

www.indiastatpublications.com

Report No. : AFB/PB-039-0123

ISBN : 978-93-5822-540-2

First Edition : January, 2018

Sixth Updated Edition : January, 2023

Price : Rs.11500/-

US\$ 310

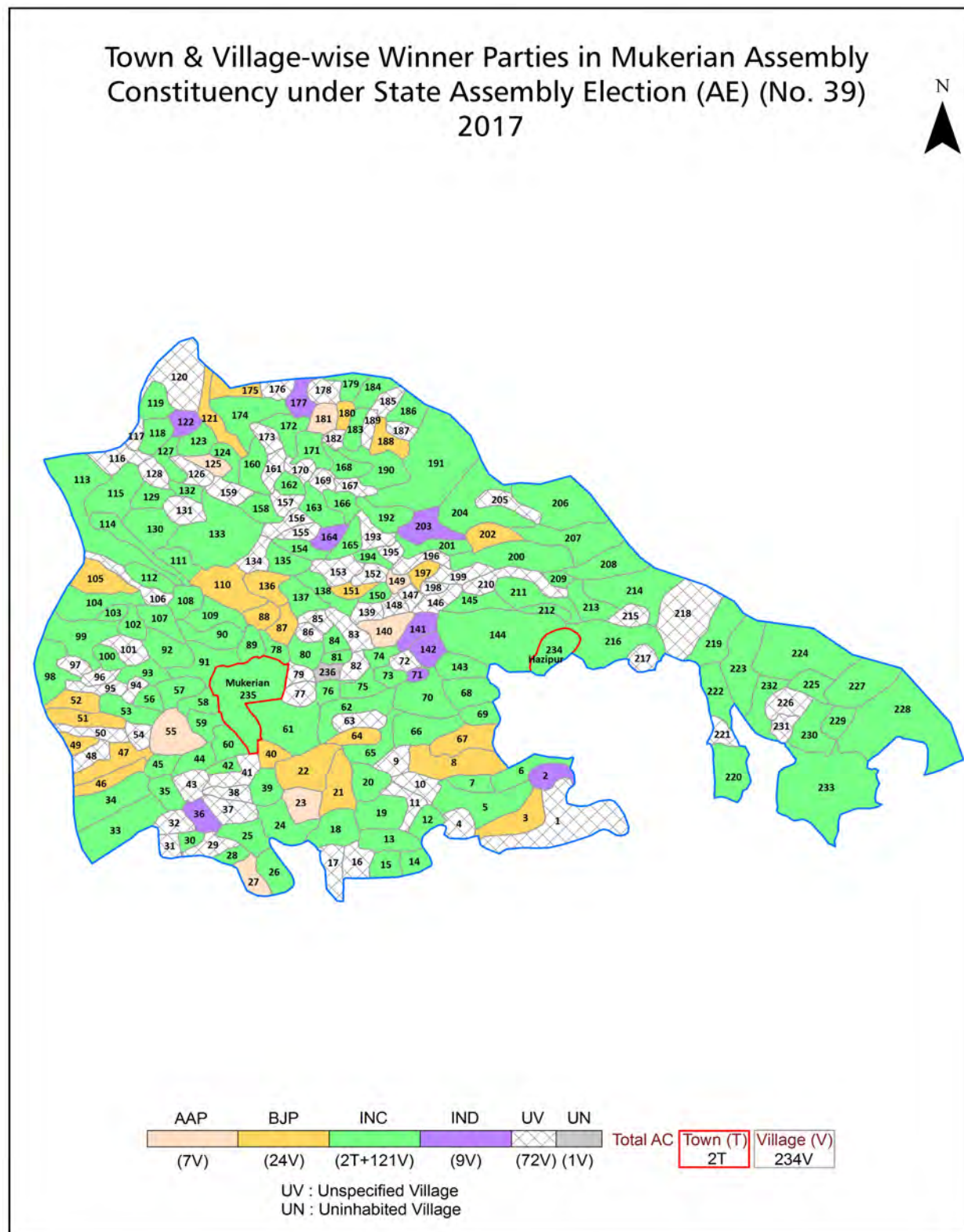
© **Datanet India Pvt. Ltd.**

All rights reserved. No part of this book may be reproduced, stored in a retrieval system or transmitted in any form or by any means, mechanical photocopying, photographing, scanning, recording or otherwise without the prior written permission of the publisher. Please refer to Disclaimer at page no. 275 for the use of this publication.

Printed in India

No.	Particulars	Page No.
	Introduction	
1	Assembly Constituency - (Vidhan Sabha) at a Glance Features of Assembly as per Delimitation Commission of India (2008)	1-2
	Location and Political Maps	
2	Location Map Boundaries of Assembly Constituency - (Vidhan Sabha) in District Boundaries of Assembly Constituency under Parliamentary Constituency - (Lok Sabha) Town & Village-wise Winner Parties- 2022, 2019, 2017, 2014, 2012 and 2009	3-11
	Administrative Setup (2011)	
3	District Sub-district Towns Villages Inhabited Villages Uninhabited Villages Village Panchayat Intermediate Panchayat	12-24
	Demographics (2011)	
4	Population Households Rural/Urban Population Towns and Villages by Population Size Sex Ratio (Total & 0-6 Years) Religious Population Social Population Literacy Rate	25-26
	Electoral Features	
5	Important Dates of Last Elections Held Electors by Gender Service Electors Voters Voters Turnout Polling Stations & Average Number of Electors per Polling Station Electors by Age Group Present Elected Representatives	27-32
	Historical Summary Election Results	
6	Vote Share of Major Parties Winning Margin (Number & Percentage) Polarity of Parties Summary Result of Assembly Segment of Parliamentary Elections 2019, 2014, 2009, 2004 and 1999 Summary Result of Assembly Elections 2022, 2017, 2012, 2007, 2002, 1997, 1992, 1985, 1980, 1977, 1972, 1969, 1967, 1962, 1957 and 1952	33-58
	Polling Station Level Election Results	
7	Name and Number of Polling Station 2022, 2019, 2017, 2014, 2012 and 2009 Polling Station-wise Electors, Voters & Voters Turnout 2022, 2019, 2017, 2014, 2012 and 2009 Polling Station wise Elections Results 2022, 2019, 2017, 2014, 2012 and 2009	59-199
8	Panchayat Election Results Panchayat Result 2013	200-256
	Share of Assembly Constituency	
9	Share of Assembly Constituency - (Vidhan Sabha) in State, District and Parliamentary Constituency - (Lok Sabha)	257
	Socio-Economic Amenities (2011)	
10	Access to Administrative Units Agricultural, Manufacturing and Industrial Commodities Demographic Indicators Education Health & Manpower Drinking Water Supply Sanitation Entertainment and Recreations Infrastructure Power Food Allocation Distribution and Marketing of Agriculture Commodities Infrastructure Transport and Road Infrastructure Communication Banking and Financial Services Land Use Irrigation Source	259-273
11	Abbreviation & Sources	274
12	Disclaimer	275

Location & Political Map



Administrative Setup

List of Village Panchayat & Intermediate Panchayat (Block) Name- 2011

Village Name	Village Panchayat Name	Intermediate Panchayat Name
Abdullapur (432)	Abdullapur	Mukerian
Adampur Mahotian (600)	Adampur-Mahotian	Talwara
Aima Mangat (213)	Aima-Mangat	Mukerian
Ajmer (384)	Ajmer	Hazipur
Akam (404)	Akam	Mukerian
Alipur (210)	Alipur210	Mukerian
Alo Bhatti (327)	Alobhatti	Mukerian
Amirpur (438)	Amirpur	Mukerian
Arthewal (303)	Arthewal	Hazipur
Attalgarh (249)	Attalgarh	Mukerian
Aulia (207)	Aulia-207	Mukerian
Bachhowali (298)	Saroya	Hazipur
Badhan (301)	Badhan	Hazipur
Badial (396)	Badial	Mukerian
Bagrohi (435)	Bagrohi-	Mukerian
Balhaddah (190)	Balhaddah190	Hazipur
Balo Chohan (308)	Balo-Chohan	Hazipur
Bambowal (230)	Bambowal	Hazipur
Ban Karnpur (551)	Ban Karnpur	Talwara
Baopur (437)	Baopur	Mukerian
Bariah (295)	Bariah	Hazipur
Bariana (300)	Bariana	Hazipur
Bariowal (343)	Bariowal	Hazipur
Barnala (222)	Baranala-	Hazipur
Barota Urf Puro Nangal (220)	Barota-Urf-Puro-Nangal220	Hazipur
Barota Urf Puro Nangal (245)	Barota-Upf-Puro-Nangal	Mukerian
Batala (332)	Batala	Mukerian
Begpur Kamloh (292)	Begpur-Kamloh	Hazipur
Beh Jagan (553)	Beh-Jagan	Talwara

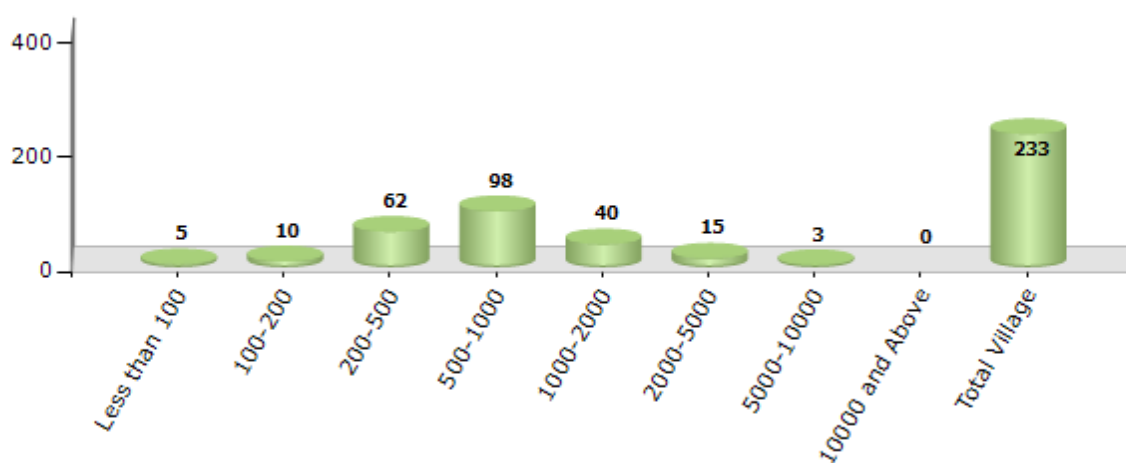
Contd....

Demographics

Number of Villages by Population Size - 2011

Less than 100	100-200	200-500	500-1000	1000-2000	2000-5000	5000-10000	10000 and Above	Total Village
5	10	62	98	40	15	3	0	233

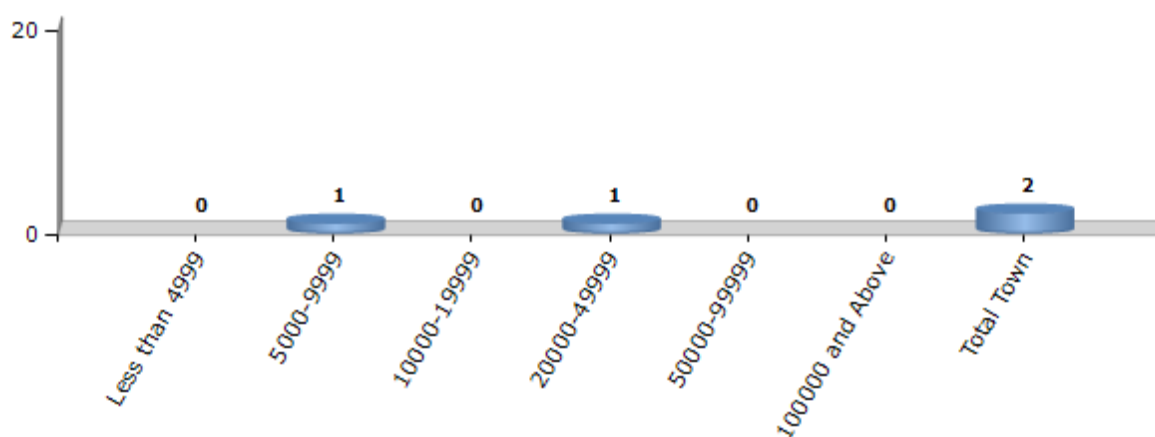
Number of Villages by Population Size - 2011



Number of Towns by Population Size - 2011

Less than 4999	5000-9999	10000-19999	20000-49999	50000-99999	100000 and Above	Total Town
0	1	0	1	0	0	2

Number of Towns by Population Size - 2011



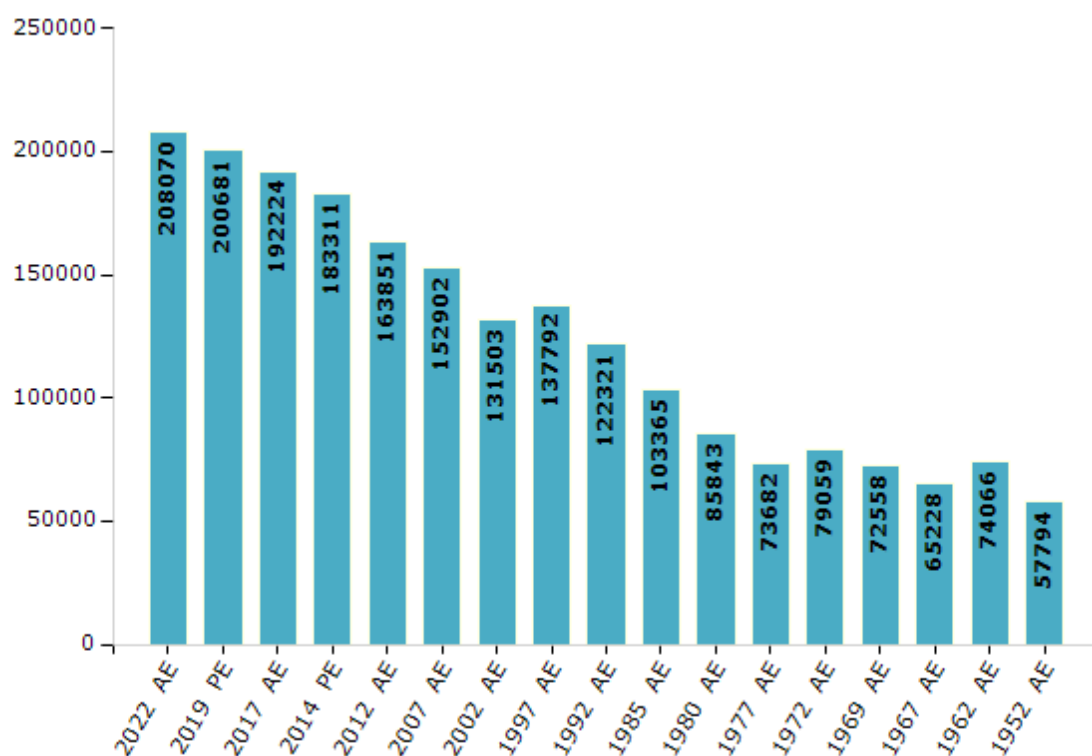
Electoral Features

Electors by Male & Female

Year	Male	Female	Others	Total
2022 AE	108650	99413	7	208070
2019 PE	104946	95726	9	200681
2017 AE	99596	92621	7	192224
2014 PE	93256	90051	4	183311
2012 AE	84055	79796	0	163851
2009 PE	-	-	-	-
2007 AE	75662	77240	-	152902
2004 PE	-	-	-	-
2002 AE	67428	64075	-	131503
1999 PE	-	-	-	-
1997 AE	70347	67445	-	137792

Year	Male	Female	Others	Total
1992 AE	64055	58266	-	122321
1985 AE	62061	41304	-	103365
1980 AE	46459	39384	-	85843
1977 AE	38339	35343	-	73682
1972 AE	41558	37501	-	79059
1969 AE	37807	34751	-	72558
1967 AE	-	-	-	65228
1962 AE	-	-	-	74066
1957 AE	-	-	-	-
1952 AE	-	-	-	57794

Number of Electors



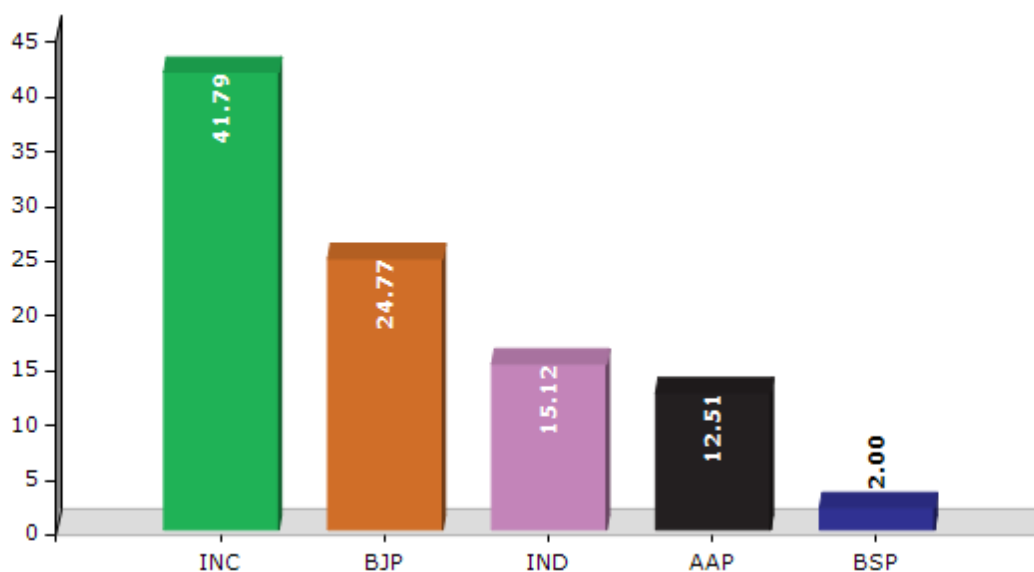
Note : AE : Assembly Election, PE : Assembly Segment of Parliamentary Election

Historical Summary Election Results

Summary Result of Assembly Election - 2017

Candidate Name	Party	Votes	Votes %
Rajnish Kumar Babbi	INC	56787	41.79
Arunesh Kumar	BJP	33661	24.77
Jangi Lal Mahajan	IND	20542	15.12
Sulakhan Singh	AAP	17005	12.51
Karamjit Singh	BSP	2718	2
Gurvatan Singh	SAD(M)	1227	0.9
Dharminder Singh	RMPOI	1173	0.86
Raj Mal	APPA	601	0.44
Sumitri Devi	SHS	524	0.39
Bhajan Singh	BDPTY	405	0.3
Kuldeep Kumar	HSS	240	0.18
	NOTA	1018	0.75

Votes Percentage of Top Parties - 2017



Polling Station Level Election Results

Number and Name of Polling Stations (PS) (2022)

Number of Polling Stations	Name of Polling Stations	Number of Polling Stations	Name of Polling Stations
1	Govt. Middle School Halerh Janardhan	22	Govt. Elementary School, Sardulpur Kalota
2	Govt. Ele. School, Salawal	23	Govt. Elementary School, Suharian Kalan
3	Govt. Ele. School, Saniyal	24	Govt. Elementary School, Chak Bhayian
4	Govt. Ele. School, Chakkian	25	Govt. Elementary School, Manjpur
5	Govt. Ele. School, Pandori Bhagat	26	Govt. Elementary School, Manjpur
6	Govt Ele School Tanda Churian	27	Govt. Ele. School, Gurdaspur
7	Govt. Ele. School, Jharing	28	Govt High School, Jandwal
8	Govt. Elementary School Sibo Chakk	29	Govt High School, Jandwal
9	Govt High School, Chanour	30	Govt. Middle School, Hiatpur
10	Govt. Ele. School, Chhaninand Singh	31	Govt. Middle School, Jharerhia
11	Govt. Ele. School, Kotali Khas	32	Govt. Elementary School Budabarh (Tanda Ram Dass)
12	Govt. Ele. School, Kotali Khas	33	Govt. Elementary School, Budabarh
13	Govt. Elementary School, Harse Mansar	34	Govt. Sec. School, Bhudabarh
14	Govt. Sec., School, Harsemansar	35	Govt. Sec. School, Bhudabarh
15	Govt. Sec., School, Harsemansar	36	Govt. Ele. School-Pankhuh (Budabarh)
16	Govt. Ele. School, Pandouri Baghil Singh	37	Govt. Ele. School, Mahadpur
17	G.E.S Simbli	38	Govt. Sen. Sec. School, Hardokhundpur
18	Govt. Ele. School, Jahan Pur	39	Govt. Sen. Sec. School, Hardokhundpur
19	Govt. Secondary School, Mahitabpur	40	Govt. Sec. School, Kush Nagar
20	Govt. Secondary School, Mahitabpur	41	Govt. Ele. School, Aalobhatti
21	Govt. Secondary School, Mahitabpur	42	Govt. Ele. School, Rajpur

Contd....

Polling Station Level Election Results

Polling Station-wise Votes Secured by Overall Top Five Parties in Mukerian Assembly in Assembly Election (AE) under Hoshiarpur Parliamentary Constituency in Punjab (2022)

Number of Polling Station	Winner - Jangi Lal Mahajan (BJP)	Runner-up - Prof. Gurdhian Singh Multani (AAP)	3rd - Indu Bala (INC)	4th - Sarbjot Singh (SAD)	5th - Parminder Singh (SAD(M))	NOTA	Other	Total Votes Secured
36	233	190	203	111	3	7	11	758
37	49	134	221	165	1	3	4	577
38	256	65	97	60	4	2	2	486
39	289	52	60	49	1	4	2	457
40	119	64	35	85	0	1	3	307
41	257	116	156	101	13	2	8	653
42	316	156	124	138	18	7	3	762
43	268	94	198	196	12	3	7	778
44	258	117	189	142	3	1	4	714
45	222	122	195	180	9	4	4	736
46	206	222	177	179	10	3	10	807
47	124	92	314	186	15	7	24	762
48	157	324	92	196	16	5	17	807
49	393	58	134	77	3	12	8	685
50	103	87	24	68	9	0	2	293
51	217	56	74	77	2	0	4	430
52	84	147	83	183	43	5	7	552
53	127	214	49	183	48	0	4	625
54	133	178	68	246	3	1	14	643
55	82	190	105	160	44	3	20	604
56	216	77	72	178	5	4	7	559
57	85	118	201	305	18	2	27	756
58	183	108	89	103	1	4	4	492
59	333	46	164	53	15	2	2	615
60	275	45	111	98	45	3	8	585
61	150	181	127	222	43	6	9	738
62	140	86	166	104	12	3	1	512
63	358	82	154	91	1	5	3	694
64	181	30	19	86	2	2	0	320
65	133	162	99	162	11	2	7	576
66	248	86	162	62	5	3	36	602
67	205	168	106	81	11	4	7	582
68	177	308	94	47	11	9	10	656
69	115	120	80	54	2	1	4	376
70	49	268	88	41	4	1	2	453

Contd....

Polling Station Level Election Results

Winner, Runner-up and 3rd Party Position & Winning Margin According to Polling Stations in Mukerian Assembly in Assembly Election (AE) under Hoshiarpur Parliamentary Constituency in Punjab (2022)

Polling Station Number	Winner Party	Winner Votes (%)	Runner-up Party	Runner-up Votes (%)	Winning Margin Votes (%)	Third Party	Third Party Votes (%)	Other Votes (%)
71	AAP	327 (42.86)	BJP	183 (23.98)	144 (18.88)	INC	148 (19.4)	105 (13.76)
72	AAP	305 (50.66)	INC	130 (21.59)	175 (29.07)	SAD	99 (16.45)	68 (11.3)
73	AAP	166 (46.5)	INC	87 (24.37)	79 (22.13)	BJP	52 (14.57)	52 (14.57)
74	BJP	183 (36.6)	AAP	143 (28.6)	40 (8)	INC	73 (14.6)	101 (20.2)
75	BJP	178 (45.29)	AAP	87 (22.14)	91 (23.15)	SAD	57 (14.5)	71 (18.07)
76	AAP	278 (39.49)	INC	157 (22.3)	121 (17.19)	SAD	138 (19.6)	131 (18.61)
77	BJP	355 (48.76)	INC	156 (21.43)	199 (27.33)	SAD	119 (16.35)	98 (13.46)
78	BJP	225 (52.45)	SAD	127 (29.6)	98 (22.85)	INC	35 (8.16)	42 (9.79)
79	INC	257 (45.49)	AAP	112 (19.82)	145 (25.67)	SAD	98 (17.35)	98 (17.35)
80	INC	306 (44.16)	BJP	191 (27.56)	115 (16.6)	AAP	93 (13.42)	103 (14.86)
81	BJP	122 (38.49)	AAP	83 (26.18)	39 (12.31)	SAD	73 (23.03)	39 (12.3)
82	SAD	207 (37.64)	BJP	146 (26.55)	61 (11.09)	AAP	104 (18.91)	93 (16.91)
83	BJP	260 (57.27)	AAP	73 (16.08)	187 (41.19)	SAD	62 (13.66)	59 (13)
84	SAD	278 (50.09)	BJP	92 (16.58)	186 (33.51)	AAP	82 (14.77)	103 (18.56)
85	SAD	252 (48.84)	INC	88 (17.05)	164 (31.79)	BJP	86 (16.67)	90 (17.44)
86	BJP	140 (28.4)	SAD	113 (22.92)	27 (5.48)	AAP	99 (20.08)	141 (28.6)
87	BJP	228 (37.07)	SAD	149 (24.23)	79 (12.84)	AAP	138 (22.44)	100 (16.26)
88	BJP	242 (52.04)	SAD	78 (16.77)	164 (35.27)	AAP	73 (15.7)	72 (15.48)
89	AAP	231 (29.46)	INC	187 (23.85)	44 (5.61)	BJP	167 (21.3)	199 (25.38)
90	SAD	151 (38.32)	BJP	120 (30.46)	31 (7.86)	AAP	64 (16.24)	59 (14.97)
91	SAD	289 (31.41)	INC	288 (31.3)	1 (0.11)	AAP	200 (21.74)	143 (15.54)
92	SAD	103 (37.87)	AAP	101 (37.13)	2 (0.74)	BJP	32 (11.76)	36 (13.24)
93	INC	215 (32.82)	SAD	207 (31.6)	8 (1.22)	AAP	125 (19.08)	108 (16.49)
94	BJP	415 (60.32)	INC	92 (13.37)	323 (46.95)	SAD	92 (13.37)	89 (12.94)
95	BJP	125 (33.42)	INC	105 (28.07)	20 (5.35)	AAP	63 (16.84)	81 (21.66)
96	SAD	206 (34.86)	AAP	147 (24.87)	59 (9.99)	INC	123 (20.81)	115 (19.46)
97	BJP	165 (40.34)	INC	96 (23.47)	69 (16.87)	AAP	76 (18.58)	72 (17.6)
98	AAP	269 (52.85)	SAD	116 (22.79)	153 (30.06)	INC	56 (11)	68 (13.36)
99	AAP	231 (55.13)	SAD	77 (18.38)	154 (36.75)	INC	70 (16.71)	41 (9.79)
100	BJP	365 (58.03)	INC	110 (17.49)	255 (40.54)	AAP	102 (16.22)	52 (8.27)
101	BJP	306 (53.31)	INC	125 (21.78)	181 (31.53)	AAP	84 (14.63)	59 (10.28)
102	BJP	379 (56.23)	INC	118 (17.51)	261 (38.72)	AAP	100 (14.84)	77 (11.42)
103	BJP	284 (56.13)	INC	85 (16.8)	199 (39.33)	AAP	78 (15.42)	59 (11.66)
104	BJP	197 (52.12)	INC	109 (28.84)	88 (23.28)	SAD	35 (9.26)	37 (9.79)
105	BJP	252 (60.43)	INC	76 (18.23)	176 (42.2)	AAP	45 (10.79)	44 (10.55)

Contd....

Socio-Economic Amenities - Rural

Access to Education Facilities

Particulars	Number of Villages (% of Population)				
	Available	Not Available	If Not Available (Distance of Nearest Facility)		
			A	B	C
Govt. Primary School	188 (92)	45 (8)	39 (6)	4 (1)	0 (0)
Private Primary School	92 (47)	141 (53)	0 (0)	0 (0)	0 (0)
Govt. Middle School	76 (54)	157 (46)	124 (35)	15 (5)	0 (0)
Private Middle School	42 (31)	191 (69)	10 (3)	1 (0)	0 (0)
Govt. Secondary School	30 (29)	203 (71)	132 (45)	41 (14)	3 (1)
Private Secondary School	15 (12)	218 (88)	18 (7)	5 (2)	0 (0)
Govt. Senior Secondary School	15 (19)	218 (81)	111 (38)	65 (25)	6 (2)
Private Senior Secondary School	12 (13)	221 (87)	24 (11)	7 (2)	1 (1)
Govt. Arts and Science Degree College	0 (0)	233 (100)	20 (9)	50 (21)	74 (34)
Private Arts and Science Degree College	1 (2)	232 (98)	1 (1)	37 (14)	50 (20)
Govt. Engineering College	0 (0)	233 (100)	0 (0)	3 (2)	42 (21)
Private Engineering College	0 (0)	233 (100)	8 (4)	32 (12)	148 (61)
Govt. Medicine College	0 (0)	233 (100)	0 (0)	0 (0)	9 (4)
Private Medicine College	0 (0)	233 (100)	0 (0)	1 (0)	223 (96)
Govt. Management Institute	1 (1)	232 (99)	0 (0)	2 (1)	45 (20)
Private Management Institute	1 (1)	232 (99)	0 (0)	6 (2)	179 (77)
Govt. Polytechnic	1 (1)	232 (99)	1 (1)	14 (6)	83 (36)
Private Polytechnic	0 (0)	233 (100)	6 (3)	37 (15)	91 (38)
Govt. Vocational Training School/ITI	0 (0)	233 (100)	8 (4)	26 (8)	72 (32)
Private Vocational Training School/ITI	0 (0)	233 (100)	5 (3)	48 (21)	74 (32)
Govt. Non Formal Training Centre	0 (0)	233 (100)	12 (6)	40 (20)	94 (42)
Private Non Formal Training Centre	0 (0)	233 (100)	3 (2)	39 (12)	45 (18)
Govt. School For Disabled	0 (0)	233 (100)	9 (4)	44 (16)	87 (39)
Private School For Disabled	0 (0)	233 (100)	6 (3)	33 (16)	54 (21)
Government Others	0 (0)	233 (100)	3 (1)	14 (5)	15 (7)
Private Others	0 (0)	233 (100)	12 (6)	65 (28)	124 (52)

Note : Distance A : Less than 5 km; B : Between 5-10 km; C : 10+ km.; Source : Data Analysis is based on 2011 Census.

DISCLAIMER

The Terms of Use and Disclaimer of Datanet India Private Limited (hereinafter referred to as "Datanet") for use of this analysis report of **Mukerian Assembly Constituency (Mukerian Vidhan Sabha)** :-

1. **Assembly Factbook™** is a Registered Trade Mark owned by Datanet.
2. All the maps are sketched and graphical representation only and have not been drawn to the scale and also not to represent the actual geographical area or boundary of the unit.
3. The data for the aforesaid analysis is based on authentic sources and has been culled from the various publications of Census, CSO and NSSO for district and block level data, various central and state government departments, Central & State Elections Commissions and the concerned Returning Officers' releases, Electoral Rolls, Election results and allied publications, internal assessment, surveys, estimates and analysis. Therefore, certain adjustment of data at micro level may have been done to arrive closer to the macro data.
4. Data have been provided on an "As Is" and "As AVAILABLE" basis
5. The colours shown in the maps or diagram and charts of a particular party, alliance or AC are indicative and do not represent them.
6. This publication which includes maps, sheets, graphs and data would be the property under copyright of Datanet only. The user may use these for its internal study, analysis and research purposes. It's public display, re-selling or any commercial uses by the user are not allowed.
7. Datanet has taken due care and caution in compilation and processing of data and allied information, but does not guarantee the accuracy, adequacy or completeness of any information/analysis and will be not responsible for any errors or omissions or for the results obtained from the use of such information/analysis.
8. All the contents for the publication have been culled from various authentic sources and Datanet reasonably believes such sources to be reliable, but does not make any representations, express or implied as to the accuracy or fitness of use of such information. The information or contents of the information/analysis do not constitute advice and should not be relied upon in making (or refraining from making) any decision. Any reliance placed upon the information provided by Datanet is the sole responsibility and strictly at the user's risk.
9. In no event will Datanet be liable for any damages (including, without limitation, damages for loss of business projects, or loss of profits) arising in contract, tort or otherwise from the use of or inability to use any of its contents, or from any action taken (or refrained from being taken) as a result of using the analysis or any of its contents. Datanet its directors, owners, editors, officials, employees, distributor and agents or any associate will not be liable for any errors in the information contained or any consequences arising from the use of the contents of the provided information/analysis.
10. If any provision of these terms and conditions is held invalid or illegal or unenforceable for any reason by any court of competent jurisdiction, such provision shall be severed and the remainder of provisions of the terms and conditions shall continue in full force and effect as if the Term of Use had been executed with the invalid, illegal or unenforceable provision eliminated.
11. If there are any discrepancies in the information provided, please bring it to attention of Datanet for suitable rectification measures.

**Buy Online This Complete Book At
Datenet India eBooks Store**

www.indiastatpublications.com

or go directly at

**[http://www.indiastatpublications.com/
Assembly_factbook/Punjab/Hoshiarpur/ Mukerian](http://www.indiastatpublications.com/Assembly_factbook/Punjab/Hoshiarpur/Mukerian)**

 **indiastat**elections

ISBN : 978-93-5822-540-2



9 789358 225402