



Punjab

Assembly Factbook™

Phagwara Assembly Constituency



Key Electoral Data of Phagwara
Assembly Constituency (Vidhan Sabha)

Punjab

Assembly Factbook™

Phagwara Assembly Constituency



Phagwara Vidhan Sabha

Editor & Director

Dr. R.K. Thukral

Research Editor

Dr. Shafeeq Rahman

Compiled, Researched and Published by Datanet India Pvt. Ltd.

D-100, 1st Floor,

Okhla Industrial Area, Phase-I,

New Delhi- 110020.

Ph.: 91-11- 43580781-84

Email : support@indiastatpublications.com

Website : www.indiastatelections.com

Online Book Store :

www.indiastatpublications.com

Report No. : AFB/PB-029-0125

ISBN : 978-93-5822-485-6

First Edition : January, 2018

Eighth Updated Edition : January, 2025

Price : Rs.11500/-

US\$ 310

© **Datanet India Pvt. Ltd.**

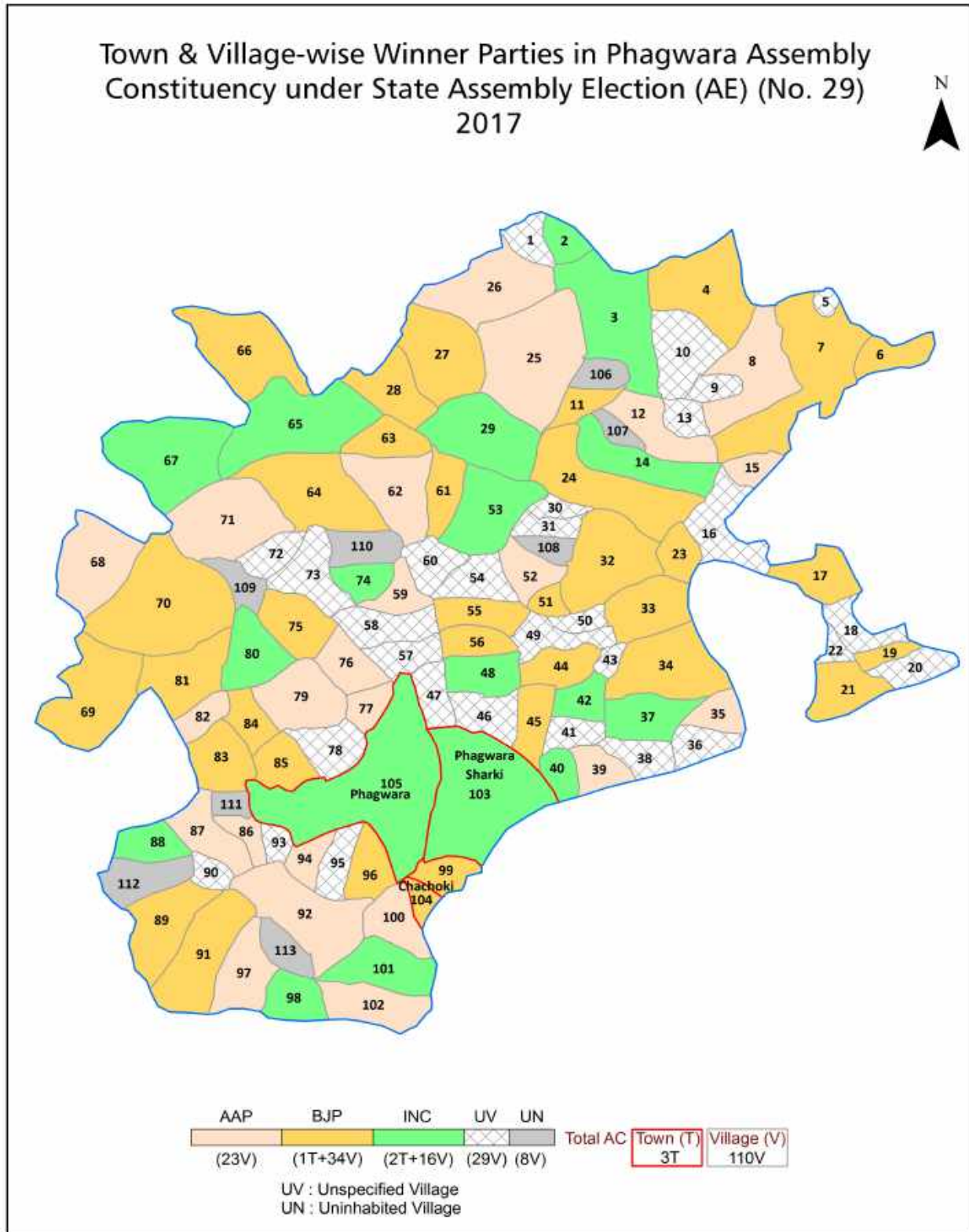
All rights reserved. No part of this book may be reproduced, stored in a retrieval system or transmitted in any form or by any means, mechanical photocopying, photographing, scanning, recording or otherwise without the prior written permission of the publisher. Please refer to Disclaimer at page no. 205 for the use of this publication.

Printed in India

Contents

No.	Particulars	Page No.
	Introduction	
1	Assembly Constituency - (Vidhan Sabha) at a Glance Features of Assembly as per Delimitation Commission of India (2008)	1-2
	Location and Political Maps	
2	Location Map Boundaries of Assembly Constituency - (Vidhan Sabha) in District Boundaries of Assembly Constituency under Parliamentary Constituency - (Lok Sabha) Town & Village-wise Winner Parties- 2024, 2022, 2019, 2017, 2014, 2012 and 2009	3-11
	Administrative Setup (2011)	
3	District Sub-district Towns Villages Inhabited Villages Uninhabited Villages Village Panchayat Intermediate Panchayat	12-18
	Demographics (2011)	
4	Population Households Rural/Urban Population Towns and Villages by Population Size Sex Ratio (Total & 0-6 Years) Religious Population Social Population Literacy Rate	19-20
	Electoral Features	
5	Important Dates of Last Elections Held Electors by Gender Service Electors Voters Voters Turnout Polling Stations & Average Number of Electors per Polling Station Electors by Age Group Present Elected Representatives	21-26
	Historical Summary Election Results	
6	Vote Share of Major Parties Winning Margin (Number & Percentage) Polarity of Parties Summary Result of Assembly Segment of Parliamentary Elections 2024, 2019, 2014, 2009, 2004 and 1999 Summary Result of Assembly Elections 2022, 2017, 2012, 2007, 2002, 1997, 1992, 1985, 1980, 1977, 1972, 1969, 1967, 1962 and 1957	27-51
	Polling Station Level Election Results	
7	Name and Number of Polling Station 2024, 2022, 2019, 2017, 2014, 2012 and 2009 Polling Station-wise Electors, Voters & Voters Turnout 2024, 2022, 2019, 2017, 2014, 2012 and 2009 Polling Station wise Elections Results 2024, 2022, 2019, 2017, 2014, 2012 and 2009	52-186
8	Panchayat Election Results Panchayat Result 2013	187-186
	Share of Assembly Constituency	
9	Share of Assembly Constituency - (Vidhan Sabha) in State, District and Parliamentary Constituency - (Lok Sabha)	187
	Socio-Economic Amenities (2011)	
10	Access to Administrative Units Agricultural, Manufacturing and Industrial Commodities Demographic Indicators Education Health & Manpower Drinking Water Supply Sanitation Entertainment and Receptions Infrastructure Power Food Allocation Distribution and Marketing of Agriculture Commodities Infrastructure Transport and Road Infrastructure Communication Banking and Financial Services Land Use Irrigation Source	189-203
11	Abbreviation & Sources	204
12	Disclaimer	205

Location & Political Map



Administrative Setup

List of Village Panchayat & Intermediate Panchayat (Block) Name- 2011

Village Name	Village Panchayat Name	Intermediate Panchayat Name
Akalgarh (56)	Akalgarh	Phagwara
Atholi (94)	Atholi	Phagwara
Babeli (6)	Babeli	Phagwara
Balaloan (36)	Balaloan	Phagwara
Balrampur (23)	Panchhat	Phagwara
Barn (77)	Barn	Phagwara
Bazindowal (72)	Bazindowal	Phagwara
Bhabiana (7)	Bhabiana	Phagwara
Bhagana (21)	Bhagana	Phagwara
Bhagwan Pur (80)	Kishan Pur	Phagwara
Bhakhriana (1)	Bhakhriana	Phagwara
Bhanoki (107)	Bhanoki	Phagwara
Bhullarai (65)	Dhak Bhulla Rai	Phagwara
Bir Dhandoli (48)	Bir Dhandoli	Phagwara
Bir Pwahad (67)	Bir Pwahad	Phagwara
Bishanpur (71)	Bishanpur	Phagwara
Bohani (4)	Bohani	Phagwara
Brahampur (31)	Brahampur	Phagwara
Chaheru (83)	Chaheru	Phagwara
Chair (32)	Chair	Phagwara
Chak Hakim (75)	Chak Hakim	Phagwara
Chak Prema (53)	Chak Prema	Phagwara
Dewa Singhwala (40)	Dewa Singhwala	Phagwara
Dhadde(52)	Dhadde	Phagwara
Dhak Balaloan (37)	Balaloan	Phagwara
Dhak Bhulla Rai (66)	Dhak Bhulla Rai	Phagwara
Dhak Chachoki (104)	Chachoki	Phagwara
Dhak Chair (33)	Chair	Phagwara
Dhak Jagpalpur (46)	Dhak Jagpalpur	Phagwara

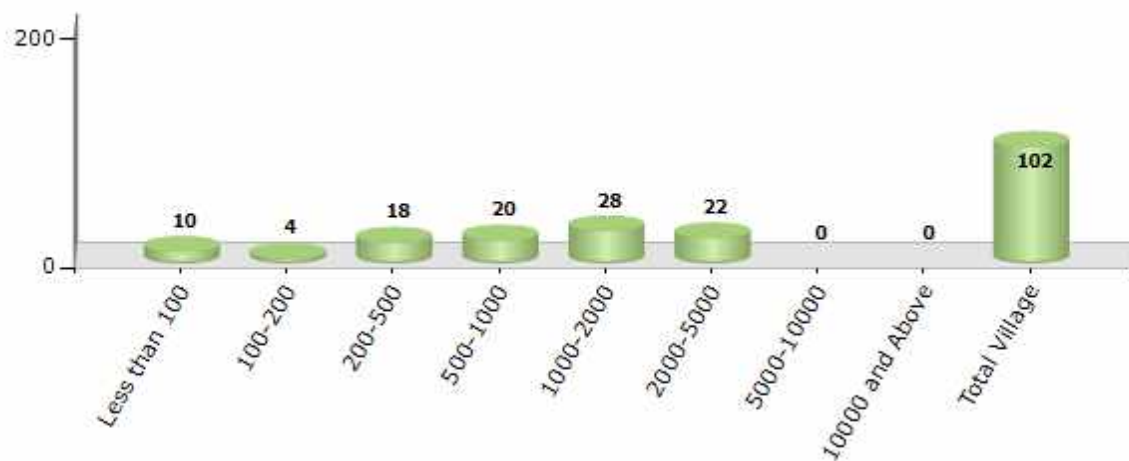
Contd....

Demographics

Number of Villages by Population Size - 2011

Less than 100	100-200	200-500	500-1000	1000-2000	2000-5000	5000-10000	10000 and Above	Total Village
10	4	18	20	28	22	0	0	102

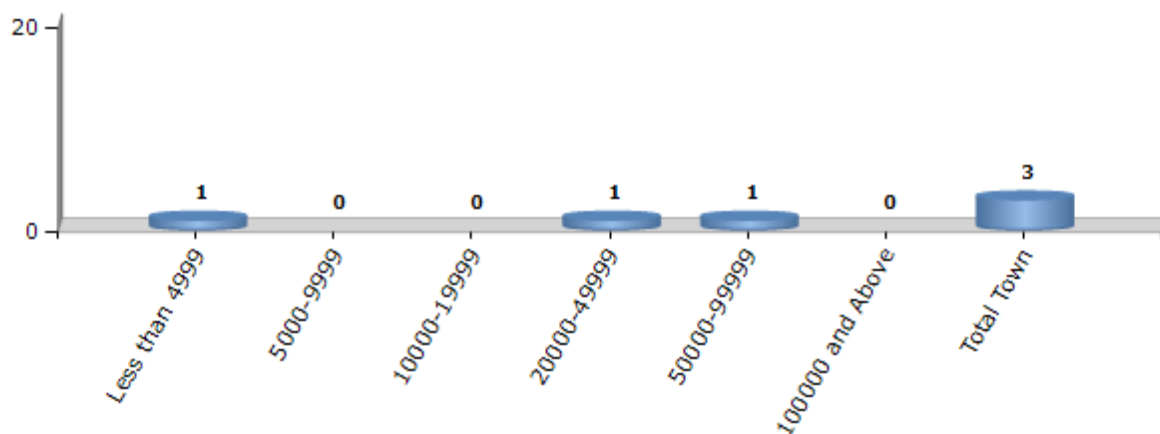
Number of Villages by Population Size - 2011



Number of Towns by Population Size - 2011

Less than 4999	5000-9999	10000-19999	20000-49999	50000-99999	100000 and Above	Total Town
1	0	0	1	1	0	3

Number of Towns by Population Size - 2011

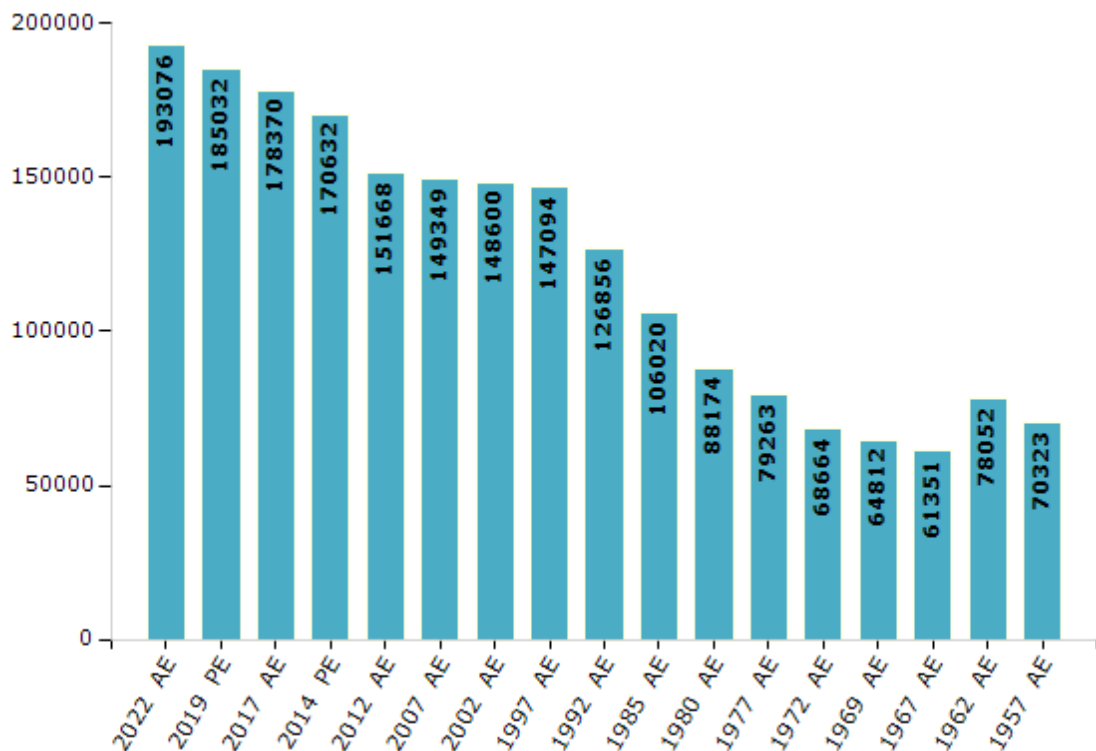


Electoral Features

Electors by Male & Female

Year	Male	Female	Others	Total	Year	Male	Female	Others	Total
2022 AE	101617	91449	10	193076	1992 AE	66416	60440	-	126856
2019 PE	97527	87498	7	185032	1985 AE	56945	49075	-	106020
2017 AE	93931	84433	6	178370	1980 AE	47607	40567	-	88174
2014 PE	89420	81210	2	170632	1977 AE	42137	37126	-	79263
2012 AE	79782	71886	0	151668	1972 AE	36526	32138	-	68664
2009 PE	-	-	-	-	1969 AE	34431	30381	-	64812
2007 AE	76943	72406	-	149349	1967 AE	-	-	-	61351
2004 PE	-	-	-	-	1962 AE	-	-	-	78052
2002 AE	79499	69101	-	148600	1957 AE	-	-	-	70323
1999 PE	-	-	-	-	1952 AE	-	-	-	-
1997 AE	77012	70082	-	147094					

Number of Electors



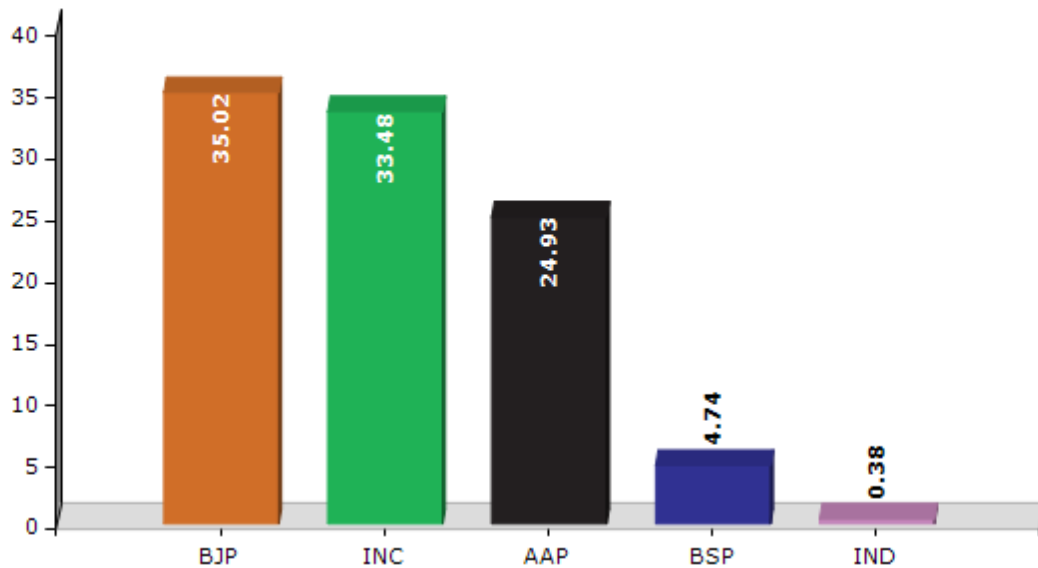
Note : AE : Assembly Election, PE : Assembly Segment of Parliamentary Election

Historical Summary Election Results

Summary Result of Assembly Election - 2017

Candidate Name	Party	Votes	Votes %
Som Parkash	BJP	45479	35.02
Joginder Singh Mann	INC	43470	33.48
Jarnail Nangal	AAP	32374	24.93
Surinder Dhanda	BSP	6160	4.74
Ashwani Kumar Sahota	IND	498	0.38
Tirath Ram	BMUP	399	0.31
Tulsi Ram Khosla	BSP(A)	375	0.29
	NOTA	1094	0.84

Votes Percentage of Top Parties - 2017



Polling Station Level Election Results

Number and Name of Polling Stations (PS) (2022)

Number of Polling Stations	Name of Polling Stations	Number of Polling Stations	Name of Polling Stations
1	Government Elementary School, Mirapur	22	Government Elementary School, Dugg
2	Government Elementary School, Domeli	23	Government Elementary School, Bohani
3	Government Elementary School, Domeli	24	Government Elementary School, Bhakhriana
4	Government High School, Rihana Jattan	25	Government Elementary School, Bhakhriana
5	Government High School, Rihana Jattan	26	Government Elementary School, Ranipur Kamboan
6	Government High School, Baghana	27	Government Elementary School, Ranipur Kamboan
7	Government High School, Baghana	28	Government Elementary School, Jagpalpur
8	Government Ele. School, Narur	29	Government Elementary School, Jagpalpur
9	Government Ele. School, Narur	30	Government High School, Rampur Sunra
10	Government Ele. School, Narur	31	Government High School, Rampur Sunra
11	Nav Bharat Senior Secondary School, Panchhat	32	Government High School, Sahni
12	Nav Bharat Senior Secondary School, Panchhat	33	Government High School, Sahni
13	Government High School, Panchhat	34	Government Elementary School, Prempur
14	Government High School, Panchhat	35	Government Elementary School, Nasirabad
15	Government Elementary School, Mayopatti	36	Government Elementary School, Wahid
16	Government Elementary School, Rampur Khalyan	37	Government Primary School, Malakpur
17	Government Elementary School, Harbanspur	38	Government Middle School, Malakpur
18	Government Elementary School, Harbanspur	39	Government Senior Secondary School, Lakhpur
19	Government Elementary School, Bhabiana	40	Government Senior Secondary School, Lakhpur
20	Government Elementary School, Bhabiana	41	Government Elementary School, Rawalpindi
21	Government Elementary School, Babeli	42	Government Elementary School, Rawalpindi

Contd....

Polling Station Level Election Results

Polling Station-wise Votes Secured by Overall Top Five Parties in Phagwara Assembly in Assembly Election (AE) under Hoshiarpur Parliamentary Constituency in Punjab (2022)

Number of Polling Station	Winner - Balwinder Singh Dhaliwal (INC)	Runner-up - Joginder Singh Mann (AAP)	3rd - Jasvir Singh Garhi (BSP)	4th - Vijay Sampla (BJP)	5th - Kuldeep Singh Noor (SAD(M))	NOTA	Other	Total Votes Secured
36	70	176	240	9	32	1	23	551
37	157	89	266	2	44	4	75	637
38	85	106	148	5	113	8	40	505
39	120	184	139	22	16	4	15	500
40	121	211	141	16	21	3	11	524
41	231	103	217	23	31	6	13	624
42	168	68	51	30	4	2	2	325
43	81	142	87	5	21	2	3	341
44	41	119	94	9	8	9	13	293
45	168	48	206	13	4	3	28	470
46	126	110	73	3	17	2	16	347
47	235	152	221	2	7	2	14	633
48	207	96	169	16	11	1	12	512
49	139	166	64	22	29	3	14	437
50	117	207	40	17	24	5	8	418
51	67	305	291	20	33	6	30	752
52	97	100	301	24	9	4	21	556
53	88	308	204	14	22	2	9	647
54	184	110	252	6	3	5	18	578
55	229	153	123	13	43	4	15	580
56	95	62	197	6	3	2	9	374
57	317	219	180	24	23	9	26	798
58	165	268	138	29	72	5	20	697
59	195	93	168	14	7	3	22	502
60	75	285	149	12	40	2	10	573
61	196	124	307	37	38	5	21	728
62	238	70	258	7	19	5	22	619
63	178	187	181	27	26	5	28	632
64	266	98	187	17	8	3	7	586
65	70	190	239	4	6	1	9	519
66	203	114	267	14	60	8	12	678
67	157	47	91	5	3	0	22	325
68	127	106	105	4	27	1	9	379
69	265	108	180	8	5	2	71	639
70	260	176	152	10	1	5	26	630

Contd....

Polling Station Level Election Results

Winner, Runner-up and 3rd Party Position & Winning Margin According to Polling Stations in Phagwara Assembly in Assembly Election (AE) under Hoshiarpur Parliamentary Constituency in Punjab (2022)

Polling Station Number	Winner Party	Winner Votes (%)	Runner-up Party	Runner-up Votes (%)	Winning Margin Votes (%)	Third Party	Third Party Votes (%)	Other Votes (%)
71	BSP	145 (56.64)	INC	58 (22.66)	87 (33.98)	AAP	42 (16.41)	11 (4.3)
72	INC	110 (61.45)	AAP	40 (22.35)	70 (39.1)	BSP	23 (12.85)	6 (3.35)
73	INC	98 (35.25)	AAP	84 (30.22)	14 (5.03)	BSP	84 (30.22)	12 (4.32)
74	BSP	287 (38.27)	INC	244 (32.53)	43 (5.74)	AAP	185 (24.67)	34 (4.53)
75	BSP	294 (55.47)	INC	161 (30.38)	133 (25.09)	AAP	51 (9.62)	24 (4.53)
76	AAP	249 (40.1)	INC	159 (25.6)	90 (14.5)	BSP	145 (23.35)	68 (10.95)
77	AAP	243 (39.9)	INC	164 (26.93)	79 (12.97)	BJP	82 (13.46)	120 (19.7)
78	BSP	306 (40.58)	AAP	208 (27.59)	98 (12.99)	INC	149 (19.76)	91 (12.07)
79	INC	279 (34.57)	AAP	253 (31.35)	26 (3.22)	BSP	201 (24.91)	74 (9.17)
80	BSP	253 (35.99)	INC	203 (28.88)	50 (7.11)	AAP	203 (28.88)	44 (6.26)
81	BSP	246 (48.52)	INC	107 (21.1)	139 (27.42)	AAP	95 (18.74)	59 (11.64)
82	INC	183 (35.67)	BSP	141 (27.49)	42 (8.18)	AAP	75 (14.62)	114 (22.22)
83	AAP	146 (34.43)	BSP	139 (32.78)	7 (1.65)	INC	108 (25.47)	31 (7.31)
84	BSP	256 (36.78)	AAP	215 (30.89)	41 (5.89)	INC	101 (14.51)	124 (17.82)
85	BSP	176 (51.76)	INC	88 (25.88)	88 (25.88)	AAP	48 (14.12)	28 (8.24)
86	BSP	264 (48.71)	INC	182 (33.58)	82 (15.13)	LIP	58 (10.7)	38 (7.01)
87	BSP	263 (35.07)	INC	214 (28.53)	49 (6.54)	LIP	129 (17.2)	144 (19.2)
88	AAP	295 (43.51)	INC	189 (27.88)	106 (15.63)	BSP	134 (19.76)	60 (8.85)
89	AAP	92 (30.98)	BSP	82 (27.61)	10 (3.37)	SAD(M)	63 (21.21)	60 (20.2)
90	BSP	238 (48.57)	INC	137 (27.96)	101 (20.61)	AAP	61 (12.45)	54 (11.02)
91	BSP	105 (29.49)	AAP	94 (26.4)	11 (3.09)	INC	89 (25)	68 (19.1)
92	BSP	162 (33.13)	INC	150 (30.67)	12 (2.46)	AAP	122 (24.95)	55 (11.25)
93	INC	159 (36.05)	AAP	134 (30.39)	25 (5.66)	BSP	98 (22.22)	50 (11.34)
94	INC	345 (42.8)	BSP	212 (26.3)	133 (16.5)	AAP	169 (20.97)	80 (9.93)
95	BSP	106 (29.28)	INC	82 (22.65)	24 (6.63)	AAP	70 (19.34)	104 (28.73)
96	BSP	291 (38.49)	INC	261 (34.52)	30 (3.97)	AAP	122 (16.14)	82 (10.85)
97	BSP	136 (31.63)	INC	113 (26.28)	23 (5.35)	AAP	83 (19.3)	98 (22.79)
98	INC	241 (41.62)	AAP	190 (32.82)	51 (8.8)	BSP	88 (15.2)	60 (10.36)
99	BSP	201 (41.61)	INC	180 (37.27)	21 (4.34)	AAP	67 (13.87)	35 (7.25)
100	INC	190 (33.27)	AAP	173 (30.3)	17 (2.97)	BSP	115 (20.14)	93 (16.29)
101	BSP	366 (65.36)	INC	100 (17.86)	266 (47.5)	AAP	49 (8.75)	45 (8.04)
102	BSP	352 (46.38)	INC	201 (26.48)	151 (19.9)	AAP	129 (17)	77 (10.14)
103	INC	226 (32.75)	BSP	203 (29.42)	23 (3.33)	AAP	184 (26.67)	77 (11.16)
104	INC	274 (43.91)	AAP	157 (25.16)	117 (18.75)	BJP	131 (20.99)	62 (9.94)
105	INC	256 (35.8)	AAP	226 (31.61)	30 (4.19)	BJP	135 (18.88)	98 (13.71)

Contd....

Socio-Economic Amenities - Rural

Access to Education Facilities

Particulars	Number of Villages (% of Population)				
	Available	Not Available	If Not Available (Distance of Nearest Facility)		
			A	B	C
Govt. Primary School	84 (96)	18 (4)	13 (2)	2 (0)	0 (0)
Private Primary School	16 (26)	86 (74)	1 (0)	0 (0)	0 (0)
Govt. Middle School	55 (78)	47 (22)	44 (21)	1 (0)	0 (0)
Private Middle School	11 (22)	91 (78)	1 (0)	0 (0)	0 (0)
Govt. Secondary School	26 (47)	76 (53)	61 (44)	13 (9)	0 (0)
Private Secondary School	7 (15)	95 (85)	2 (1)	0 (0)	0 (0)
Govt. Senior Secondary School	15 (26)	87 (74)	49 (40)	27 (21)	3 (2)
Private Senior Secondary School	4 (10)	98 (90)	3 (4)	3 (1)	0 (0)
Govt. Arts and Science Degree College	0 (0)	102 (100)	19 (18)	31 (25)	36 (36)
Private Arts and Science Degree College	0 (0)	102 (100)	5 (8)	10 (13)	1 (0)
Govt. Engineering College	0 (0)	102 (100)	15 (15)	23 (20)	33 (29)
Private Engineering College	0 (0)	102 (100)	9 (11)	16 (17)	6 (7)
Govt. Medicine College	0 (0)	102 (100)	0 (0)	0 (0)	0 (0)
Private Medicine College	0 (0)	102 (100)	0 (0)	1 (0)	101 (100)
Govt. Management Institute	0 (0)	102 (100)	4 (5)	15 (15)	12 (15)
Private Management Institute	0 (0)	102 (100)	13 (12)	17 (18)	41 (35)
Govt. Polytechnic	0 (0)	102 (100)	9 (13)	21 (20)	18 (17)
Private Polytechnic	0 (0)	102 (100)	15 (13)	17 (17)	22 (20)
Govt. Vocational Training School/ITI	0 (0)	102 (100)	10 (14)	20 (20)	18 (21)
Private Vocational Training School/ITI	0 (0)	102 (100)	15 (13)	19 (18)	20 (15)
Govt. Non Formal Training Centre	0 (0)	102 (100)	10 (14)	15 (14)	18 (23)
Private Non Formal Training Centre	0 (0)	102 (100)	14 (13)	24 (22)	21 (15)
Govt. School For Disabled	0 (0)	102 (100)	9 (10)	17 (14)	27 (36)
Private School For Disabled	0 (0)	102 (100)	6 (2)	10 (8)	33 (31)
Government Others	0 (0)	102 (100)	1 (0)	32 (33)	8 (14)
Private Others	0 (0)	102 (100)	9 (6)	18 (16)	34 (31)

Note : Distance A : Less than 5 km; B : Between 5-10 km; C : 10+ km.; Source : Data Analysis is based on 2011 Census.

DISCLAIMER

The Terms of Use and Disclaimer of Datanet India Private Limited (hereinafter referred to as "Datanet") for use of this analysis report of **Phagwara Assembly Constituency (Phagwara Vidhan Sabha)** :-

1. **Assembly Factbook™** is a Registered Trade Mark owned by Datanet.
2. All the maps are sketched and graphical representation only and have not been drawn to the scale and also not to represent the actual geographical area or boundary of the unit.
3. The data for the aforesaid analysis is based on authentic sources and has been culled from the various publications of Census, CSO and NSSO for district and block level data, various central and state government departments, Central & State Elections Commissions and the concerned Returning Officers' releases, Electoral Rolls, Election results and allied publications, internal assessment, surveys, estimates and analysis. Therefore, certain adjustment of data at micro level may have been done to arrive closer to the macro data.
4. Data have been provided on an "As Is" and "As AVAILABLE" basis
5. The colours shown in the maps or diagram and charts of a particular party, alliance or AC are indicative and do not represent them.
6. This publication which includes maps, sheets, graphs and data would be the property under copyright of Datanet only. The user may use these for its internal study, analysis and research purposes. It's public display, re-selling or any commercial uses by the user are not allowed.
7. Datanet has taken due care and caution in compilation and processing of data and allied information, but does not guarantee the accuracy, adequacy or completeness of any information/analysis and will be not responsible for any errors or omissions or for the results obtained from the use of such information/analysis.
8. All the contents for the publication have been culled from various authentic sources and Datanet reasonably believes such sources to be reliable, but does not make any representations, express or implied as to the accuracy or fitness of use of such information. The information or contents of the information/analysis do not constitute advice and should not be relied upon in making (or refraining from making) any decision. Any reliance placed upon the information provided by Datanet is the sole responsibility and strictly at the user's risk.
9. In no event will Datanet be liable for any damages (including, without limitation, damages for loss of business projects, or loss of profits) arising in contract, tort or otherwise from the use of or inability to use any of its contents, or from any action taken (or refrained from being taken) as a result of using the analysis or any of its contents. Datanet its directors, owners, editors, officials, employees, distributor and agents or any associate will not be liable for any errors in the information contained or any consequences arising from the use of the contents of the provided information/analysis.
10. If any provision of these terms and conditions is held invalid or illegal or unenforceable for any reason by any court of competent jurisdiction, such provision shall be severed and the remainder of provisions of the terms and conditions shall continue in full force and effect as if the Term of Use had been executed with the invalid, illegal or unenforceable provision eliminated.
11. If there are any discrepancies in the information provided, please bring it to attention of Datanet for suitable rectification measures.

**Buy Online This Complete Book At
Datanet India eBooks Store**

www.indiastatpublications.com

or go directly at

[http://www.indiastatpublications.com/
Assembly_factbook/Punjab/Hoshiarpur/ Phagwara](http://www.indiastatpublications.com/Assembly_factbook/Punjab/Hoshiarpur/Phagwara)

  **india**stat**elections**

ISBN : 978-93-5822-485-6



9 789358 224856