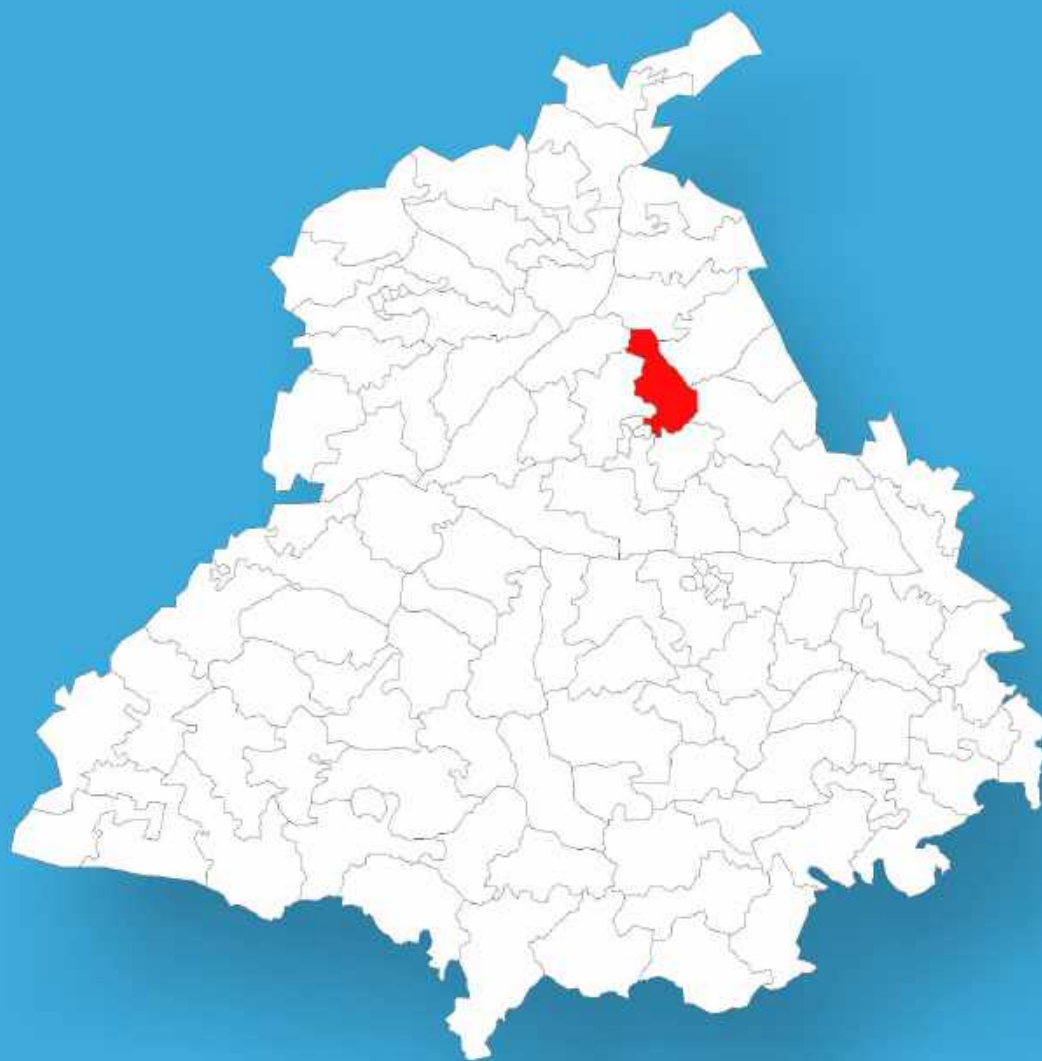




Punjab

# Assembly Factbook™

Adampur Assembly Constituency



Key Electoral Data of Adampur  
Assembly Constituency (Vidhan Sabha)

Punjab

# **Assembly Factbook™**

Adampur Assembly Constituency



Adampur Vidhan Sabha

**Editor & Director**

Dr. R.K. Thukral

**Research Editor**

Dr. Shafeeq Rahman

**Compiled, Researched and Published by  
Datanet India Pvt. Ltd.**

D-100, 1st Floor,

Okhla Industrial Area, Phase-I,

New Delhi- 110020.

Ph.: 91-11- 43580781-84

Email : support@indiastatpublications.com

Website : www.indiastatelections.com

**Online Book Store :**

www.indiastatpublications.com

**Report No. :** AFB/PB-038-0125

**ISBN :** 978-93-5822-539-6

**First Edition :** January, 2018

**Eighth Updated Edition :** January, 2025

**Price :** Rs.11500/-

US\$ 310

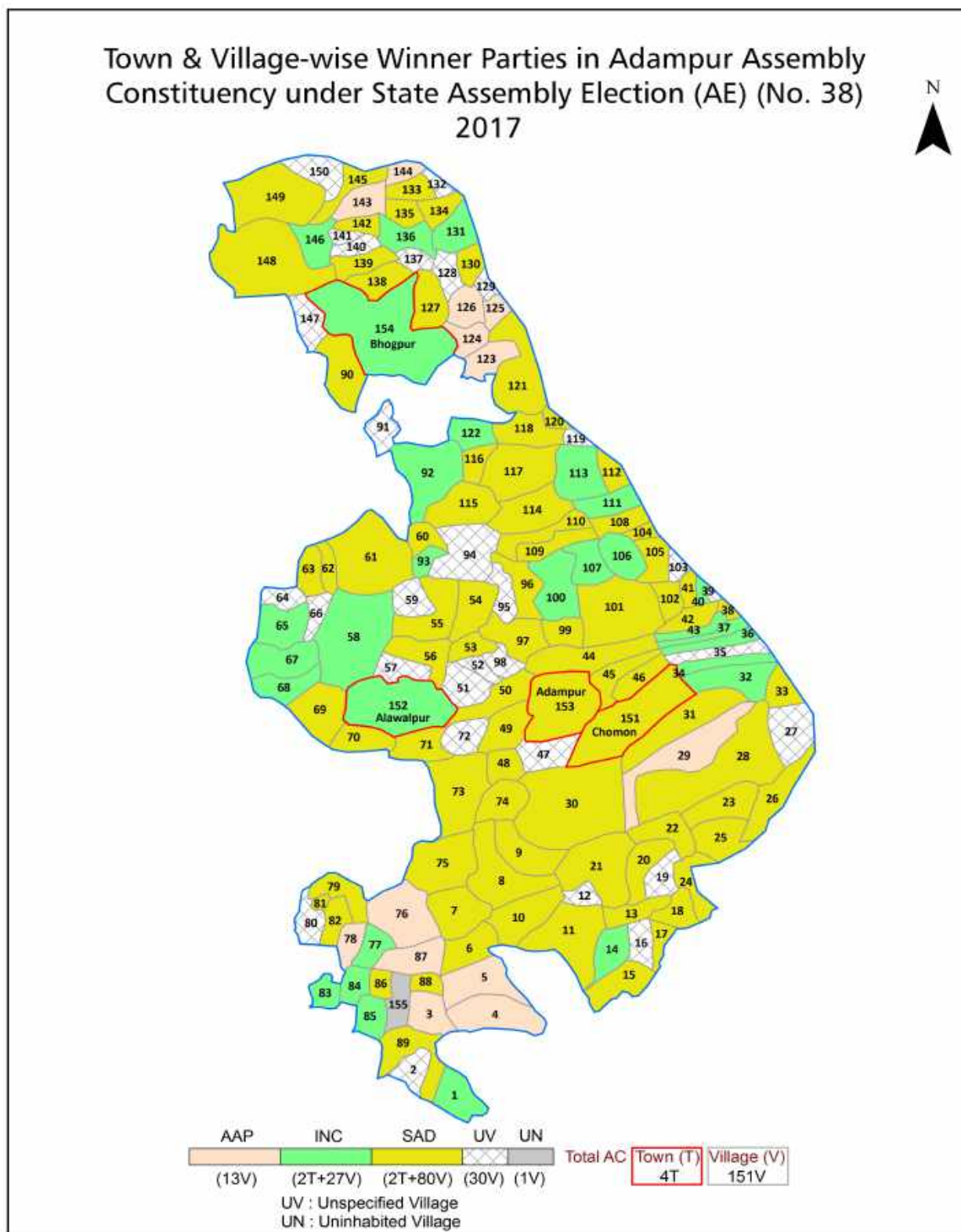
© **Datanet India Pvt. Ltd.**

All rights reserved. No part of this book may be reproduced, stored in a retrieval system or transmitted in any form or by any means, mechanical photocopying, photographing, scanning, recording or otherwise without the prior written permission of the publisher. Please refer to Disclaimer at page no. 253 for the use of this publication.

Printed in India

No.	Particulars	Page No.
	<b>Introduction</b>	
1	Assembly Constituency - (Vidhan Sabha) at a Glance   Features of Assembly as per Delimitation Commission of India (2008)	1-2
	<b>Location and Political Maps</b>	
2	Location Map   Boundaries of Assembly Constituency - (Vidhan Sabha) in District   Boundaries of Assembly Constituency under Parliamentary Constituency - (Lok Sabha)   Town & Village-wise Winner Parties- 2024, 2022, 2019, 2017, 2014, 2012 and 2009	3-11
	<b>Administrative Setup (2011)</b>	
3	District   Sub-district   Towns   Villages   Inhabited Villages   Uninhabited Villages   Village Panchayat   Intermediate Panchayat	12-20
	<b>Demographics (2011)</b>	
4	Population   Households   Rural/Urban Population   Towns and Villages by Population Size   Sex Ratio (Total & 0-6 Years)   Religious Population   Social Population   Literacy Rate	21-22
	<b>Electoral Features</b>	
5	Important Dates of Last Elections Held   Electors by Gender   Service Electors   Voters   Voters Turnout   Polling Stations & Average Number of Electors per Polling Station   Electors by Age Group   Present Elected Representatives	23-28
	<b>Historical Summary Election Results</b>	
6	Vote Share of Major Parties   Winning Margin (Number & Percentage)   Polarity of Parties   Summary Result of Assembly Segment of Parliamentary Elections 2024, 2019, 2014, 2009, 2004 and 1999   Summary Result of Assembly Elections 2022, 2017, 2012, 2007, 2002, 1997, 1992, 1985, 1980, 1977, 1972, 1969, 1967 and 1952	29-51
	<b>Polling Station Level Election Results</b>	
7	Name and Number of Polling Station 2024, 2022, 2019, 2017, 2014, 2012 and 2009   Polling Station-wise Electors, Voters & Voters Turnout 2024, 2022, 2019, 2017, 2014, 2012 and 2009   Polling Station wise Elections Results 2024, 2022, 2019, 2017, 2014, 2012 and 2009	52-195
8	<b>Panchayat Election Results</b> Panchayat Result 2013	196-234
	<b>Share of Assembly Constituency</b>	
9	Share of Assembly Constituency - (Vidhan Sabha) in State, District and Parliamentary Constituency - (Lok Sabha)	235
	<b>Socio-Economic Amenities (2011)</b>	
10	Access to Administrative Units   Agricultural, Manufacturing and Industrial Commodities   Demographic Indicators   Education   Health & Manpower   Drinking Water Supply   Sanitation   Entertainment and Recreations Infrastructure   Power   Food Allocation Distribution and Marketing of Agriculture Commodities Infrastructure   Transport and Road Infrastructure   Communication   Banking and Financial Services   Land Use   Irrigation Source	237-251
11	<b>Abbreviation &amp; Sources</b>	252
12	<b>Disclaimer</b>	253

## Location & Political Map





## Administrative Setup

### List of Village Panchayat & Intermediate Panchayat (Block) Name- 2011

Village Name	Village Panchayat Name	Intermediate Panchayat Name
Chhatowali (143)	Chhatowali	Adampur
Dolike Sunderpur (128)	Dolike Sunderpur	Adampur
Kalra (68)	Kalra	Adampur
Arjanwal (141)	Arjanwal	Adampur
Badala (131)	Badala	Bhogpur
Bahudinpur (45)	Bahudinpur	Adampur
Barchuhi (11)	Barchuhi	Bhogpur
Beas Pind (117)	Beas Pind	Adampur
Behram Srishta (26)	Behram Srishta	Bhogpur
Bhagwanpur (46)	Bhagwanpur	Adampur
Bhatnura Lubana (14)	Bhatnura Lubana	Bhogpur
Bhattian (3)	Bhattian	Bhogpur
Bhel (41)	Bhel	Adampur
Bhojowal (192)	Bhojowal	Jalandhar (East)
Bhundian (25)	Bhundian	Bhogpur
Bolina (200)	Bolina	Jalandhar (East)
Budhiana (197)	Budhiana	Jalandhar (East)
Chak Isharwal (171)	Isharwal	Jalandhar (East)
Chak Jethpur (177)	Jethpur	Jalandhar (East)
Chak Shakur (75)	Chak Shakur	Bhogpur
Chamiari (5)	Chamiari	Bhogpur
Chander Sain (203)	Hazara	Jalandhar (East)
Chandpur (195)	Chandpur	Jalandhar (East)
Charar (10)	Charar	Bhogpur
Cholang (1)	Cholang	Bhogpur
Chuhan (173)	Kotli Jamiat Singh	Jalandhar (East)
Chuharwali (167)	Chuharwali	Adampur
Chukhiara (59)	Chukhiara	Adampur
Dalla (84)	Dalla	Bhogpur

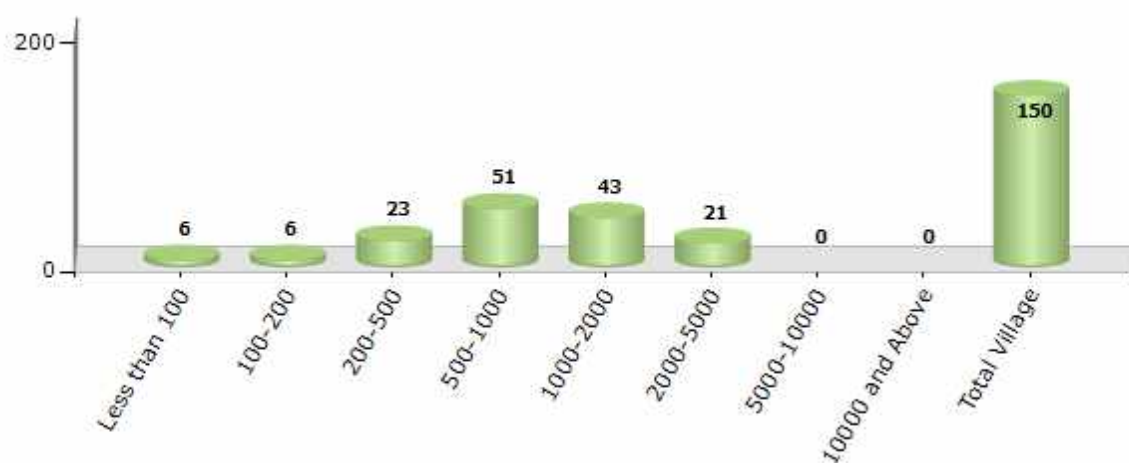
Contd....

## Demographics

### Number of Villages by Population Size - 2011

Less than 100	100-200	200-500	500-1000	1000-2000	2000-5000	5000-10000	10000 and Above	Total Village
6	6	23	51	43	21	0	0	150

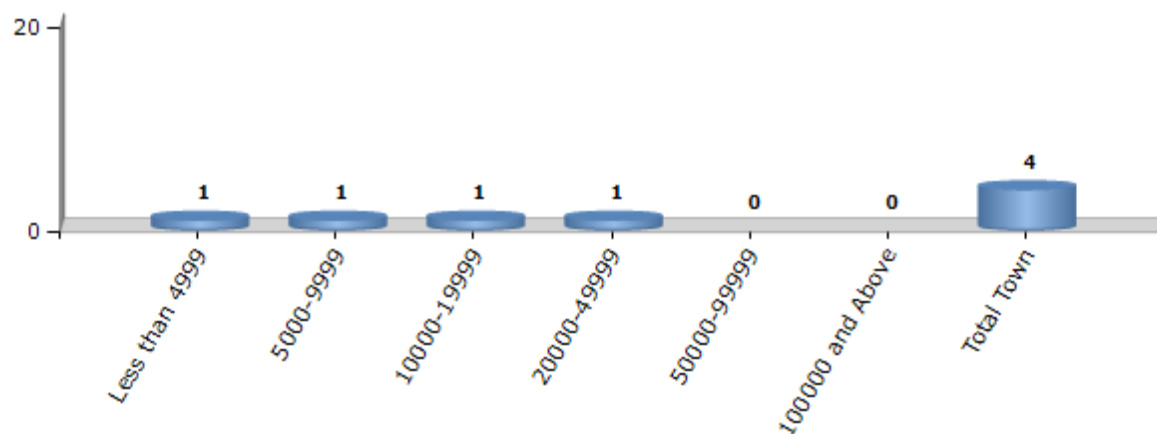
Number of Villages by Population Size - 2011



### Number of Towns by Population Size - 2011

Less than 4999	5000-9999	10000-19999	20000-49999	50000-99999	100000 and Above	Total Town
1	1	1	1	0	0	4

Number of Towns by Population Size - 2011



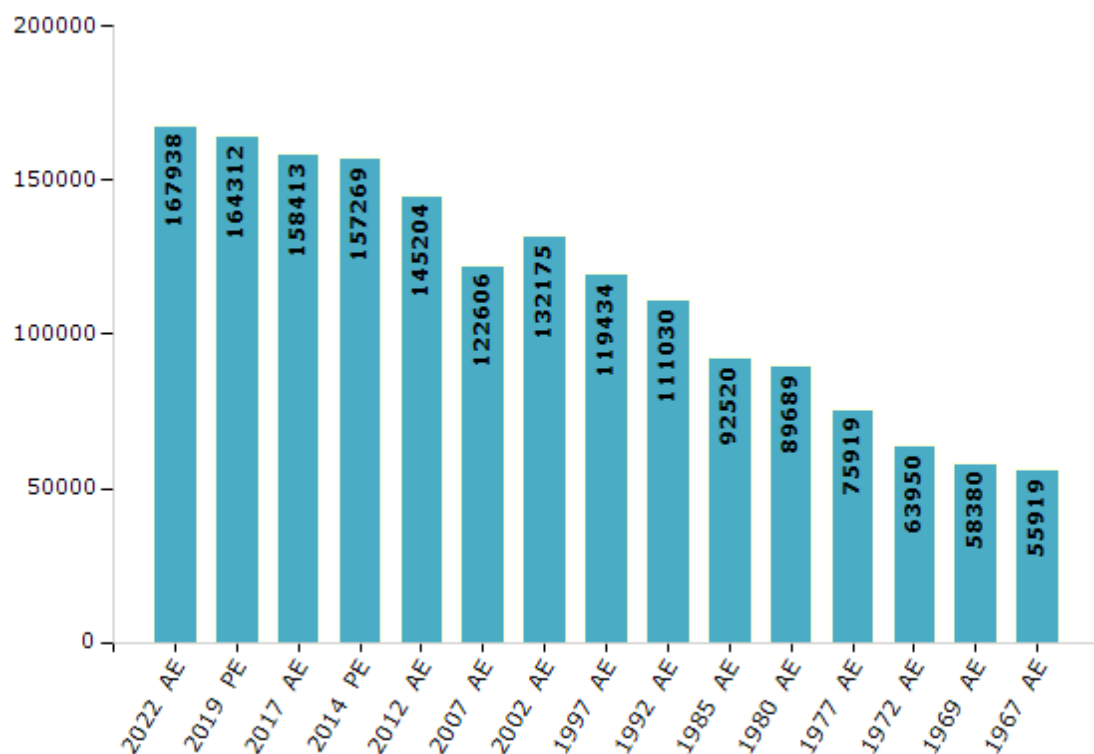
## Electoral Features

### Electors by Male & Female

Year	Male	Female	Others	Total
2022 AE	87483	80451	4	167938
2019 PE	85567	78745	0	164312
2017 AE	82730	75682	1	158413
2014 PE	81107	76161	1	157269
2012 AE	75195	70009	0	145204
2009 PE	-	-	-	-
2007 AE	61515	61091	-	122606
2004 PE	-	-	-	-
2002 AE	68766	63409	-	132175
1999 PE	-	-	-	-
1997 AE	61728	57706	-	119434

Year	Male	Female	Others	Total
1992 AE	56724	54306	-	111030
1985 AE	47602	44918	-	92520
1980 AE	47308	42381	-	89689
1977 AE	38770	37149	-	75919
1972 AE	32985	30965	-	63950
1969 AE	29172	29208	-	58380
1967 AE	-	-	-	55919
1962 AE	-	-	-	-
1957 AE	-	-	-	-
1952 AE	-	-	-	-

Number of Electors



**Note :** AE : Assembly Election, PE : Assembly Segment of Parliamentary Election

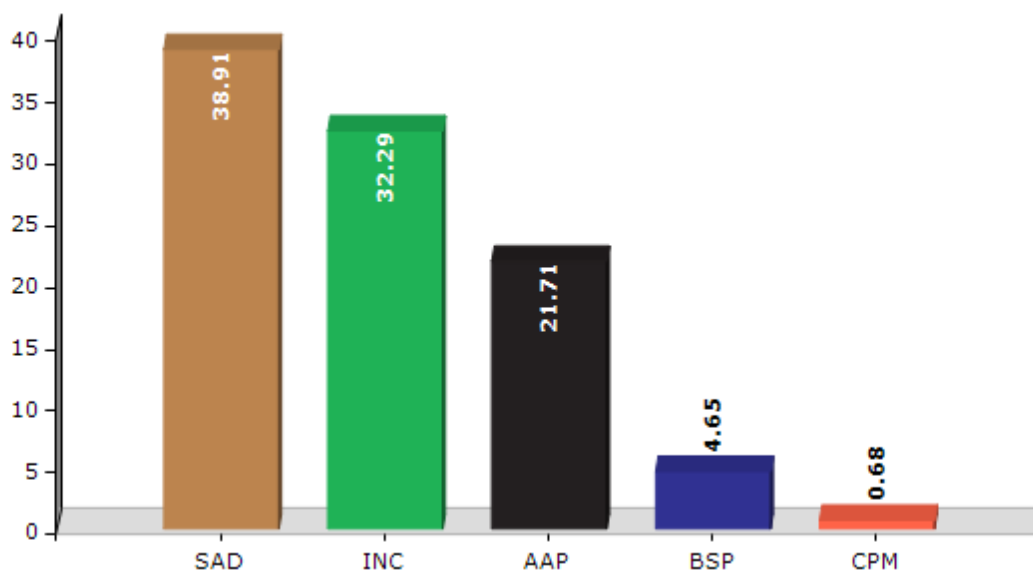


## Historical Summary Election Results

### Summary Result of Assembly Election - 2017

Candidate Name	Party	Votes	Votes %
Pawan Kumar Tinu	SAD	45229	38.91
Mohinder Singh Kaypee	INC	37530	32.29
Hans Raj Rana	AAP	25239	21.71
Sewa Singh	BSP	5405	4.65
Gurdial Bains	CPM	791	0.68
Nirmal Singh Bolina	SAD(M)	672	0.58
Surjit Singh	BRPP	497	0.43
Manjit Kaur	JJKP	252	0.22
	NOTA	621	0.53

Votes Percentage of Top Parties - 2017



## Polling Station Level Election Results

### Number and Name of Polling Stations (PS) (2022)

Number of Polling Stations	Name of Polling Stations	Number of Polling Stations	Name of Polling Stations
1	Govt Primary School Cholang	22	Govt Senior Secondary School, Boys Bhogpur
2	Govt Primary School Chak Shakoor	23	Govt Senior Secondary School, Boys Bhogpur
3	Govt Elementary School Khojpur	24	Govt Senior Secondary School, Boys Bhogpur
4	Shahid Sipahi S.Dalip Singh Govt.Primary School Patial	25	Govt Girls Senior Secondary School Bhogpur
5	Govt Primary School Kharal Kalan	26	Govt Girls Senior Secondary School Bhogpur
6	Govt Primary School Chamiani	27	Govt Girls Senior Secondary School Bhogpur
7	Govt Primary School Kureshian	28	Govt Girls Senior Secondary School Bhogpur
8	Govt Elementary School Rajpur	29	Govt Primary School Laroya
9	Govt Elementary School Sagraiwali	30	Govt Elementary School Laroi
10	Govt Elementary School Bhatnura Lubana	31	Govt Elementary School Laroi
11	Govt Elementary School Bhatnura Lubana	32	Govt Elementary School Lohara Chaharke
12	Govt.Sr.Sec.School Bhatnura Lubana	33	Govt Primary School Dalla
13	Govt Senior Secondary School Bhatnura Lubana	34	Govt Primary School Dalli
14	Govt Primary School Tandi	35	Govt Primary School Dalli
15	Govt Elementary School Sanura	36	Govt Primary School Jandir
16	Govt Elementary School Rastgo	37	Govt Elementary School Giganwal
17	Govt Elementary School Madhopur	38	Govt Elementary School Behram Srishta
18	Govt Elementary School Moga	39	Govt Elementary School Behram Srishta
19	Govt Elementary School Bhogpur	40	Govt Primary School (Pri) Bhundian
20	Govt Elementary School Bhogpur	41	Govt Primary School Gehlar
21	Govt Senior Secondary School, Boys Bhogpur	42	Govt Primary School (Pri) Chak Sondha

Contd....

## Polling Station Level Election Results

### Polling Station-wise Votes Secured by Overall Top Five Parties in Adampur Assembly in Assembly Election (AE) under Jalandhar Parliamentary Constituency in Punjab (2022)

Number of Polling Station	Winner - Sukhwinder Singh Kotli (INC)	Runner-up - Pawan Kumar Tinu (SAD)	3rd - Jit Lal Bhatti (AAP)	4th - Parshotam Raj Ahir (IND)	5th - Jagdish Kumar Jassal (PLCP)	NOTA	Other	Total Votes Secured
36	88	164	220	88	1	2	13	576
37	78	109	252	42	1	2	9	493
38	209	350	191	10	3	11	25	799
39	207	232	202	23	6	8	19	697
40	190	246	262	18	1	8	10	735
41	119	147	288	34	0	8	15	611
42	162	56	68	27	4	1	4	322
43	131	154	44	54	1	6	5	395
44	111	93	72	15	4	3	4	302
45	328	184	132	53	1	10	15	723
46	286	312	74	13	1	5	7	698
47	447	110	44	14	0	10	8	633
48	201	210	163	69	5	8	10	666
49	56	196	187	77	0	3	6	525
50	201	255	99	22	4	4	11	596
51	165	132	144	34	0	12	6	493
52	131	197	166	86	0	8	7	595
53	132	144	129	117	0	2	5	529
54	89	217	83	107	1	2	8	507
55	171	192	103	39	1	9	17	532
56	117	139	87	10	6	7	29	395
57	132	155	123	30	3	5	11	459
58	214	176	168	71	3	8	16	656
59	271	362	124	10	1	9	6	783
60	176	124	45	8	1	1	14	369
61	347	115	73	2	2	5	5	549
62	141	189	118	8	1	6	5	468
63	285	338	39	10	0	2	6	680
64	294	101	43	5	0	4	4	451
65	325	214	176	19	0	5	13	752
66	220	190	99	30	23	2	10	574
67	196	218	140	12	2	5	13	586
68	96	130	219	25	1	3	11	485
69	63	87	148	7	3	6	6	320
70	151	165	64	46	1	3	8	438

Contd....

## Polling Station Level Election Results

**Winner, Runner-up and 3rd Party Position & Winning Margin According to Polling Stations in Adampur Assembly in Assembly Election (AE) under Jalandhar Parliamentary Constituency in Punjab (2022)**

Polling Station Number	Winner Party	Winner Votes (%)	Runner-up Party	Runner-up Votes (%)	Winning Margin Votes (%)	Third Party	Third Party Votes (%)	Other Votes (%)
71	INC	336 (59.15)	SAD	146 (25.7)	190 (33.45)	AAP	31 (5.46)	55 (9.68)
72	INC	221 (44.11)	SAD	122 (24.35)	99 (19.76)	AAP	111 (22.16)	47 (9.38)
73	INC	332 (47.7)	SAD	221 (31.75)	111 (15.95)	AAP	95 (13.65)	48 (6.9)
74	SAD	252 (44.44)	INC	157 (27.69)	95 (16.75)	IND (PRA)	75 (13.23)	83 (14.64)
75	INC	187 (42.89)	SAD	152 (34.86)	35 (8.03)	AAP	70 (16.06)	27 (6.19)
76	INC	243 (39.58)	SAD	175 (28.5)	68 (11.08)	AAP	112 (18.24)	84 (13.68)
77	INC	261 (42.79)	SAD	157 (25.74)	104 (17.05)	AAP	130 (21.31)	62 (10.16)
78	SAD	131 (38.42)	INC	116 (34.02)	15 (4.4)	AAP	72 (21.11)	22 (6.45)
79	INC	98 (33.56)	SAD	85 (29.11)	13 (4.45)	AAP	79 (27.05)	30 (10.27)
80	INC	282 (63.37)	AAP	88 (19.78)	194 (43.59)	SAD	64 (14.38)	11 (2.47)
81	AAP	120 (34.48)	INC	104 (29.89)	16 (4.59)	SAD	72 (20.69)	52 (14.94)
82	INC	247 (39.58)	SAD	213 (34.13)	34 (5.45)	IND (PRA)	88 (14.1)	76 (12.18)
83	INC	124 (33.33)	SAD	94 (25.27)	30 (8.06)	AAP	80 (21.51)	74 (19.89)
84	AAP	118 (31.81)	SAD	101 (27.22)	17 (4.59)	INC	97 (26.15)	55 (14.82)
85	SAD	180 (40.91)	INC	118 (26.82)	62 (14.09)	AAP	93 (21.14)	49 (11.14)
86	SAD	272 (45.41)	INC	238 (39.73)	34 (5.68)	AAP	62 (10.35)	27 (4.51)
87	INC	309 (46.12)	SAD	263 (39.25)	46 (6.87)	AAP	62 (9.25)	36 (5.37)
88	INC	170 (42.71)	SAD	143 (35.93)	27 (6.78)	AAP	64 (16.08)	21 (5.28)
89	INC	271 (51.82)	SAD	128 (24.47)	143 (27.35)	AAP	79 (15.11)	45 (8.6)
90	SAD	289 (42.19)	INC	238 (34.74)	51 (7.45)	AAP	112 (16.35)	46 (6.72)
91	INC	512 (61.46)	SAD	242 (29.05)	270 (32.41)	AAP	68 (8.16)	11 (1.32)
92	INC	256 (42.38)	SAD	218 (36.09)	38 (6.29)	AAP	91 (15.07)	39 (6.46)
93	INC	242 (39.87)	SAD	208 (34.27)	34 (5.6)	AAP	113 (18.62)	44 (7.25)
94	SAD	319 (41.54)	INC	214 (27.86)	105 (13.68)	AAP	174 (22.66)	61 (7.94)
95	SAD	260 (41.27)	INC	215 (34.13)	45 (7.14)	AAP	113 (17.94)	42 (6.67)
96	SAD	261 (43)	INC	238 (39.21)	23 (3.79)	AAP	83 (13.67)	25 (4.12)
97	SAD	235 (45.02)	INC	185 (35.44)	50 (9.58)	AAP	79 (15.13)	23 (4.41)
98	INC	254 (49.03)	SAD	154 (29.73)	100 (19.3)	AAP	60 (11.58)	50 (9.65)
99	INC	119 (36.17)	SAD	106 (32.22)	13 (3.95)	AAP	82 (24.92)	22 (6.69)
100	INC	287 (47.99)	SAD	188 (31.44)	99 (16.55)	AAP	106 (17.73)	17 (2.84)
101	INC	287 (47.52)	SAD	199 (32.95)	88 (14.57)	AAP	88 (14.57)	30 (4.97)
102	SAD	220 (38.26)	AAP	151 (26.26)	69 (12)	INC	150 (26.09)	54 (9.39)
103	SAD	125 (46.99)	INC	101 (37.97)	24 (9.02)	AAP	37 (13.91)	3 (1.13)
104	INC	195 (43.43)	SAD	152 (33.85)	43 (9.58)	AAP	63 (14.03)	39 (8.69)
105	INC	158 (42.47)	AAP	100 (26.88)	58 (15.59)	SAD	96 (25.81)	18 (4.84)

Contd....

## Socio-Economic Amenities - Rural

### Access to Education Facilities

Particulars	Number of Villages (% of Population)				
	Available	Not Available	If Not Available (Distance of Nearest Facility)		
			A	B	C
Govt. Primary School	133 (97)	17 (3)	13 (1)	2 (0)	0 (0)
Private Primary School	29 (35)	121 (65)	0 (0)	0 (0)	0 (0)
Govt. Middle School	57 (58)	93 (42)	72 (31)	8 (3)	0 (0)
Private Middle School	23 (26)	127 (74)	4 (3)	0 (0)	0 (0)
Govt. Secondary School	35 (42)	115 (58)	85 (44)	18 (7)	0 (0)
Private Secondary School	19 (21)	131 (79)	4 (3)	1 (1)	0 (0)
Govt. Senior Secondary School	23 (33)	127 (67)	86 (44)	34 (19)	1 (0)
Private Senior Secondary School	4 (3)	146 (97)	3 (3)	2 (1)	0 (0)
Govt. Arts and Science Degree College	0 (0)	150 (100)	3 (2)	13 (9)	37 (28)
Private Arts and Science Degree College	2 (5)	148 (95)	12 (5)	38 (24)	45 (27)
Govt. Engineering College	0 (0)	150 (100)	1 (1)	3 (3)	58 (43)
Private Engineering College	1 (2)	149 (98)	8 (7)	20 (11)	59 (33)
Govt. Medicine College	0 (0)	150 (100)	1 (1)	1 (1)	69 (48)
Private Medicine College	1 (2)	149 (98)	0 (0)	0 (0)	78 (48)
Govt. Management Institute	0 (0)	150 (100)	2 (2)	1 (1)	27 (24)
Private Management Institute	1 (0)	149 (100)	11 (11)	18 (10)	90 (52)
Govt. Polytechnic	0 (0)	150 (100)	3 (2)	11 (10)	94 (64)
Private Polytechnic	0 (0)	150 (100)	0 (0)	4 (2)	38 (21)
Govt. Vocational Training School/ITI	1 (1)	149 (99)	5 (4)	15 (16)	92 (55)
Private Vocational Training School/ITI	1 (3)	149 (97)	0 (0)	5 (5)	31 (17)
Govt. Non Formal Training Centre	1 (1)	149 (99)	1 (1)	6 (5)	38 (25)
Private Non Formal Training Centre	0 (0)	150 (100)	1 (1)	2 (1)	101 (66)
Govt. School For Disabled	0 (0)	150 (100)	3 (3)	8 (6)	55 (42)
Private School For Disabled	1 (0)	149 (100)	4 (3)	24 (15)	55 (31)
Government Others	1 (1)	149 (99)	0 (0)	0 (0)	0 (0)
Private Others	1 (1)	149 (99)	0 (0)	13 (9)	135 (89)

Note : Distance A : Less than 5 km; B : Between 5-10 km; C : 10+ km.; Source : Data Analysis is based on 2011 Census.

## DISCLAIMER

The Terms of Use and Disclaimer of Datanet India Private Limited (hereinafter referred to as "Datanet") for use of this analysis report of **Adampur Assembly Constituency (Adampur Vidhan Sabha)** :-

1. **Assembly Factbook™** is a Registered Trade Mark owned by Datanet.
2. All the maps are sketched and graphical representation only and have not been drawn to the scale and also not to represent the actual geographical area or boundary of the unit.
3. The data for the aforesaid analysis is based on authentic sources and has been culled from the various publications of Census, CSO and NSSO for district and block level data, various central and state government departments, Central & State Elections Commissions and the concerned Returning Officers' releases, Electoral Rolls, Election results and allied publications, internal assessment, surveys, estimates and analysis. Therefore, certain adjustment of data at micro level may have been done to arrive closer to the macro data.
4. Data have been provided on an "As Is" and "As AVAILABLE" basis
5. The colours shown in the maps or diagram and charts of a particular party, alliance or AC are indicative and do not represent them.
6. This publication which includes maps, sheets, graphs and data would be the property under copyright of Datanet only. The user may use these for its internal study, analysis and research purposes. It's public display, re-selling or any commercial uses by the user are not allowed.
7. Datanet has taken due care and caution in compilation and processing of data and allied information, but does not guarantee the accuracy, adequacy or completeness of any information/analysis and will be not responsible for any errors or omissions or for the results obtained from the use of such information/analysis.
8. All the contents for the publication have been culled from various authentic sources and Datanet reasonably believes such sources to be reliable, but does not make any representations, express or implied as to the accuracy or fitness of use of such information. The information or contents of the information/analysis do not constitute advice and should not be relied upon in making (or refraining from making) any decision. Any reliance placed upon the information provided by Datanet is the sole responsibility and strictly at the user's risk.
9. In no event will Datanet be liable for any damages (including, without limitation, damages for loss of business projects, or loss of profits) arising in contract, tort or otherwise from the use of or inability to use any of its contents, or from any action taken (or refrained from being taken) as a result of using the analysis or any of its contents. Datanet its directors, owners, editors, officials, employees, distributor and agents or any associate will not be liable for any errors in the information contained or any consequences arising from the use of the contents of the provided information/analysis.
10. If any provision of these terms and conditions is held invalid or illegal or unenforceable for any reason by any court of competent jurisdiction, such provision shall be severed and the remainder of provisions of the terms and conditions shall continue in full force and effect as if the Term of Use had been executed with the invalid, illegal or unenforceable provision eliminated.
11. If there are any discrepancies in the information provided, please bring it to attention of Datanet for suitable rectification measures.



**Buy Online This Complete Book At  
Datanet India eBooks Store**

**[www.indiastatpublications.com](http://www.indiastatpublications.com)**

**or go directly at**

**[http://www.indiastatpublications.com/  
Assembly\\_factbook/Punjab/Jalandhar/ Adampur](http://www.indiastatpublications.com/Assembly_factbook/Punjab/Jalandhar/Adampur)**



**i** indiastat**elections**

ISBN : 978-93-5822-539-6



9 789358 225396