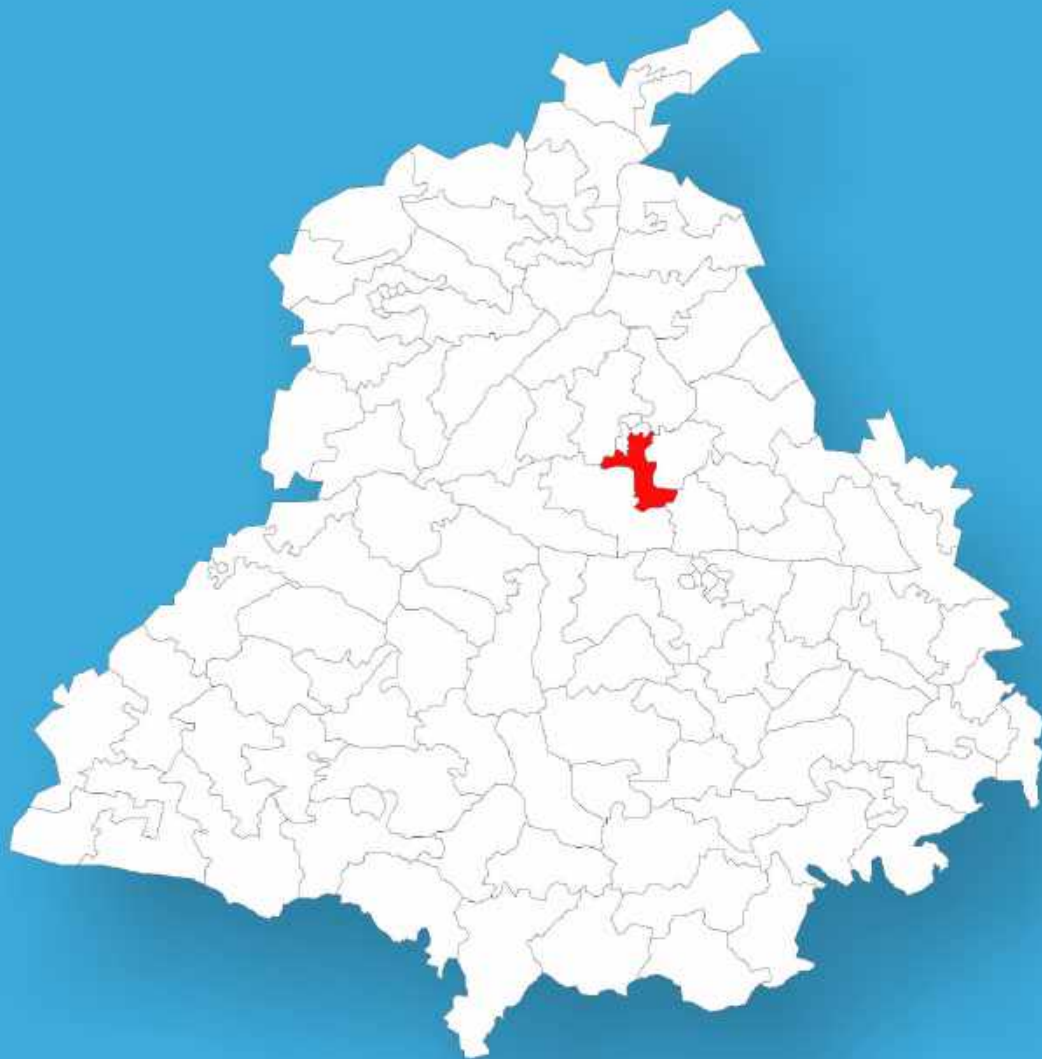




Punjab

Assembly Factbook™

Jalandhar Cantt. Assembly Constituency



Key Electoral Data of Jalandhar Cantt.
Assembly Constituency (Vidhan Sabha)

Punjab

Assembly Factbook™

Jalandhar Cantt. Assembly Constituency



Jalandhar Cantt. Vidhan Sabha

Editor & Director

Dr. R.K. Thukral

Research Editor

Dr. Shafeeq Rahman

Compiled, Researched and Published by Datanet India Pvt. Ltd.

D-100, 1st Floor,

Okhla Industrial Area, Phase-I,

New Delhi- 110020.

Ph.: 91-11- 43580781-84

Email : support@indiastatpublications.com

Website : www.indiastatelections.com

Online Book Store :

www.indiastatpublications.com

Report No. : AFB/PB-037-0125

ISBN : 978-93-5802-644-3

First Edition : January, 2018

Eighth Updated Edition : January, 2025

Price : Rs.11500/-

US\$ 310

© **Datanet India Pvt. Ltd.**

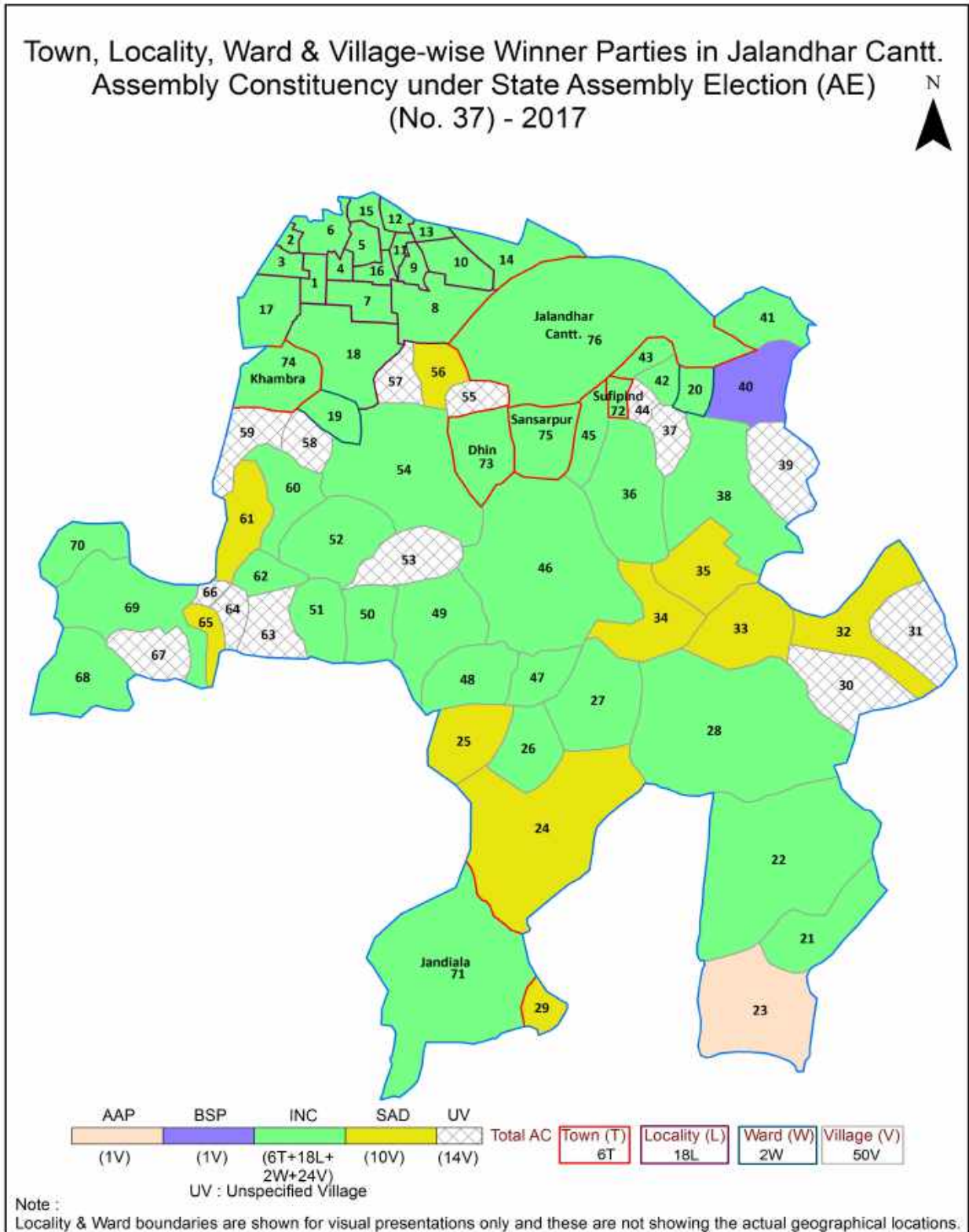
All rights reserved. No part of this book may be reproduced, stored in a retrieval system or transmitted in any form or by any means, mechanical photocopying, photographing, scanning, recording or otherwise without the prior written permission of the publisher. Please refer to Disclaimer at page no. 211 for the use of this publication.

Printed in India

Contents

No.	Particulars	Page No.
	Introduction	
1	Assembly Constituency - (Vidhan Sabha) at a Glance Features of Assembly as per Delimitation Commission of India (2008)	1-2
	Location and Political Maps	
2	Location Map Boundaries of Assembly Constituency - (Vidhan Sabha) in District Boundaries of Assembly Constituency under Parliamentary Constituency - (Lok Sabha) Town, Ward, Locality & Village-wise Winner Parties- 2024, 2022, 2019, 2017, 2014, 2012 and 2009	3-11
	Administrative Setup (2011)	
3	District Sub-district Towns Villages Inhabited Villages Uninhabited Villages Village Panchayat Intermediate Panchayat	12-16
	Demographics (2011)	
4	Population Households Rural/Urban Population Towns, Ward and Villages by Population Size Sex Ratio (Total & 0-6 Years) Religious Population Social Population Literacy Rate	17-19
	Electoral Features	
5	Important Dates of Last Elections Held Electors by Gender Service Electors Voters Voters Turnout Polling Stations & Average Number of Electors per Polling Station Electors by Age Group Present Elected Representatives	20-25
	Historical Summary Election Results	
6	Vote Share of Major Parties Winning Margin (Number & Percentage) Polarity of Parties Summary Result of Assembly Segment of Parliamentary Elections 2024, 2019, 2014, 2009, 2004 and 1999 Summary Result of Assembly Elections 2022, 2017, 2012, 2007, 2002, 1997, 1992, 1985, 1980, 1977, 1972, 1969, 1967 and 1962	26-48
	Polling Station Level Election Results	
7	Name and Number of Polling Station 2024, 2022, 2019, 2017, 2014, 2012 and 2009 Polling Station-wise Electors, Voters & Voters Turnout 2024, 2022, 2019, 2017, 2014, 2012 and 2009 Polling Station wise Elections Results 2024, 2022, 2019, 2017, 2014, 2012 and 2009	49-176
8	Panchayat Election Results Panchayat Result 2013	177-192
	Share of Assembly Constituency	
9	Share of Assembly Constituency - (Vidhan Sabha) in State, District and Parliamentary Constituency - (Lok Sabha)	193
	Socio-Economic Amenities (2011)	
10	Access to Administrative Units Agricultural, Manufacturing and Industrial Commodities Demographic Indicators Education Health & Manpower Drinking Water Supply Sanitation Entertainment and Recreations Infrastructure Power Food Allocation Distribution and Marketing of Agriculture Commodities Infrastructure Transport and Road Infrastructure Communication Banking and Financial Services Land Use Irrigation Source	195-209
11	Abbreviation & Sources	210
12	Disclaimer	211

Location & Political Map



Administrative Setup

List of Village Panchayat & Intermediate Panchayat (Block) Name- 2011

Village Name	Village Panchayat Name	Intermediate Panchayat Name
Aladinpur (232)	Aladinpur	Jalandhar (East)
Alipur (234)	Alipur	Jalandhar (East)
Bambianwali (235)	Bambianwali	Jalandhar (East)
Barsal (256)	Barsal	Jalandhar (East)
Chachowal (241)	Chachowal	Jalandhar (East)
Chak Daulatpur (239)	Daulatpur	Jalandhar (East)
Chananpur (254)	Chananpur	Jalandhar (East)
Chetewan (253)	Chetewan	Jalandhar (East)
Daduwal (5)	Daduwal	Rurka Kalan
Daulatpur (237)	Daulatpur	Jalandhar (East)
Dhanal (291)	Dhanal	Jalandhar (East)
Dhanipind (7)	Dhanipind	Rurka Kalan
Diwali (243)	Dawali	Jalandhar (East)
Fatehpur (259)	Fatehpur	Jalandhar (East)
Halotali (250)	Subhana	Jalandhar (East)
Hamiri Khera (260)	Hamiri Khera	Jalandhar (East)
Hardo Pharala (236)	Hardo Pharala	Jalandhar (East)
Jagral (255)	Jagral	Jalandhar (East)
Jamsher (245)	Jamsher	Jalandhar (East)
Jandiali (242)	Jandiali	Jalandhar (East)
Kadianwali (292)	Kadianwali	Jalandhar (East)
Kangniwal (1)	Kangniwal	Rurka Kalan
Kasampur (233)	Kasampur	Jalandhar (East)
Khun Khun (262)	Khun Khun	Jalandhar (East)
Khusropur (246)	Khusropur	Jalandhar (East)
Kot Kalan (226)	Kot Kalan	Jalandhar (East)
Kot Khurd (227)	Kot Khurd	Jalandhar (East)
Kukar Pind (228)	Kukar Pind	Jalandhar (East)
Lakhanpal (8)	Lakhanpal	Rurka Kalan

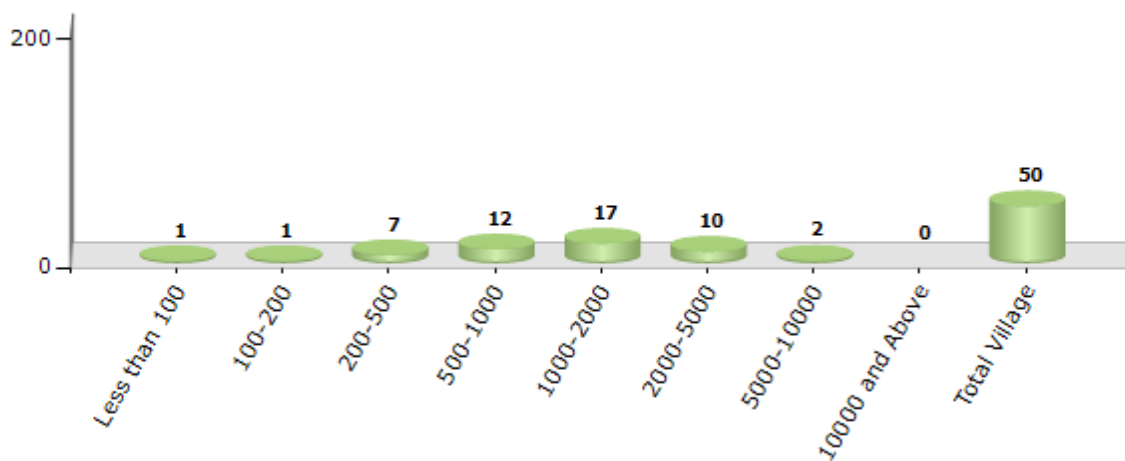
Contd....

Demographics

Number of Villages by Population Size - 2011

Less than 100	100-200	200-500	500-1000	1000-2000	2000-5000	5000-10000	10000 and Above	Total Village
1	1	7	12	17	10	2	0	50

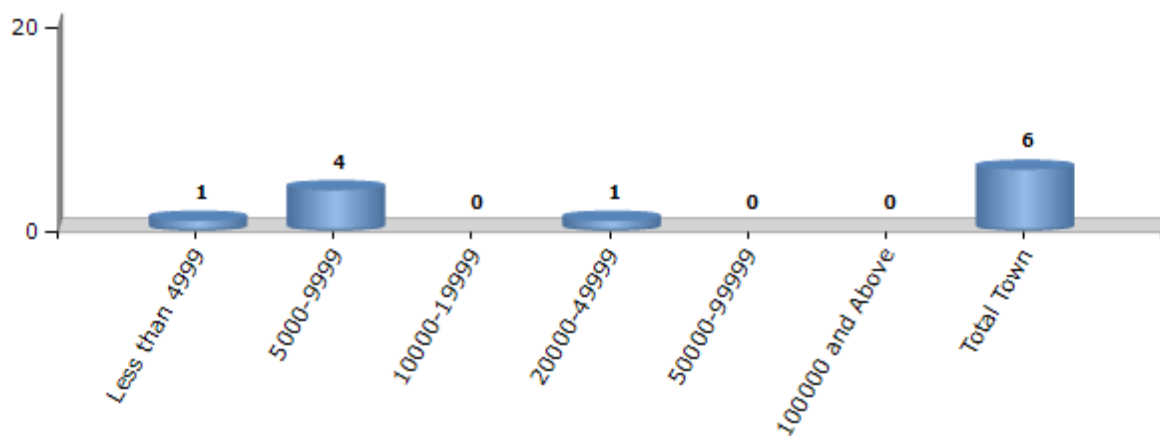
Number of Villages by Population Size - 2011



Number of Towns by Population Size - 2011

Less than 4999	5000-9999	10000-19999	20000-49999	50000-99999	100000 and Above	Total Town
1	4	0	1	0	0	6

Number of Towns by Population Size - 2011

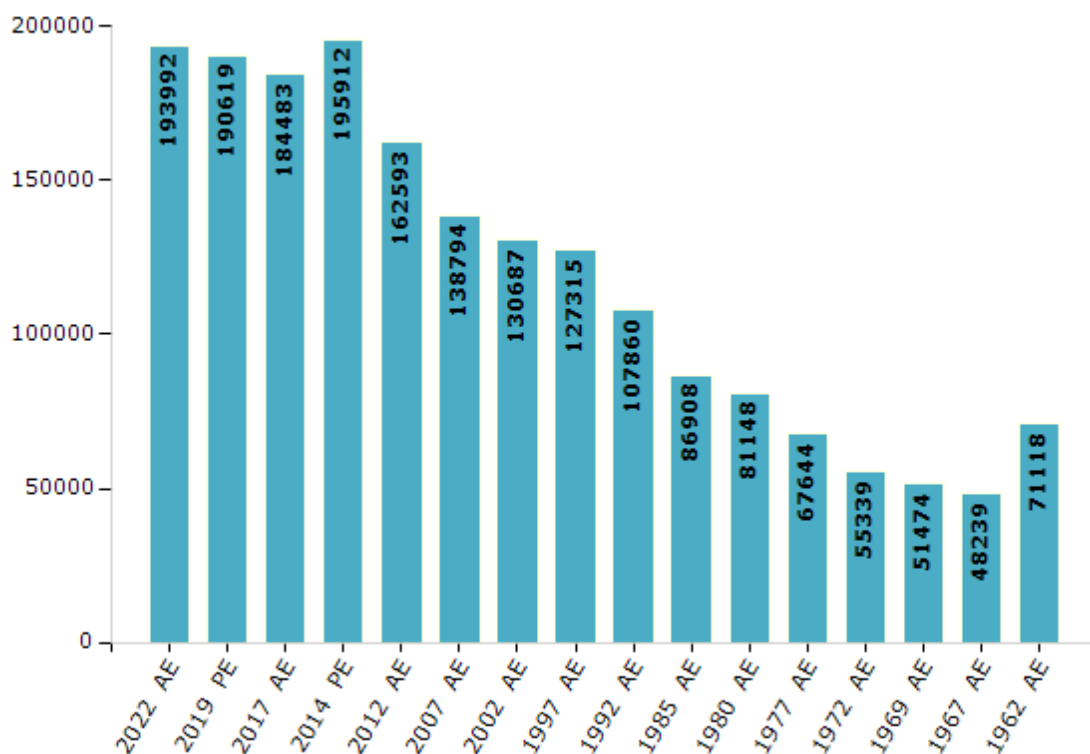


Electoral Features

Electors by Male & Female

Year	Male	Female	Others	Total	Year	Male	Female	Others	Total
2022 AE	101229	92758	5	193992	1992 AE	56582	51278	-	107860
2019 PE	100808	89809	2	190619	1985 AE	44604	42304	-	86908
2017 AE	97727	86751	5	184483	1980 AE	43077	38071	-	81148
2014 PE	105958	89953	1	195912	1977 AE	34155	33489	-	67644
2012 AE	84639	77954	0	162593	1972 AE	28819	26520	-	55339
2009 PE	-	-	-	-	1969 AE	28346	23128	-	51474
2007 AE	71679	67115	-	138794	1967 AE	-	-	-	48239
2004 PE	-	-	-	-	1962 AE	-	-	-	71118
2002 AE	72103	58584	-	130687	1957 AE	-	-	-	-
1999 PE	-	-	-	-	1952 AE	-	-	-	-
1997 AE	66531	60784	-	127315					

Number of Electors



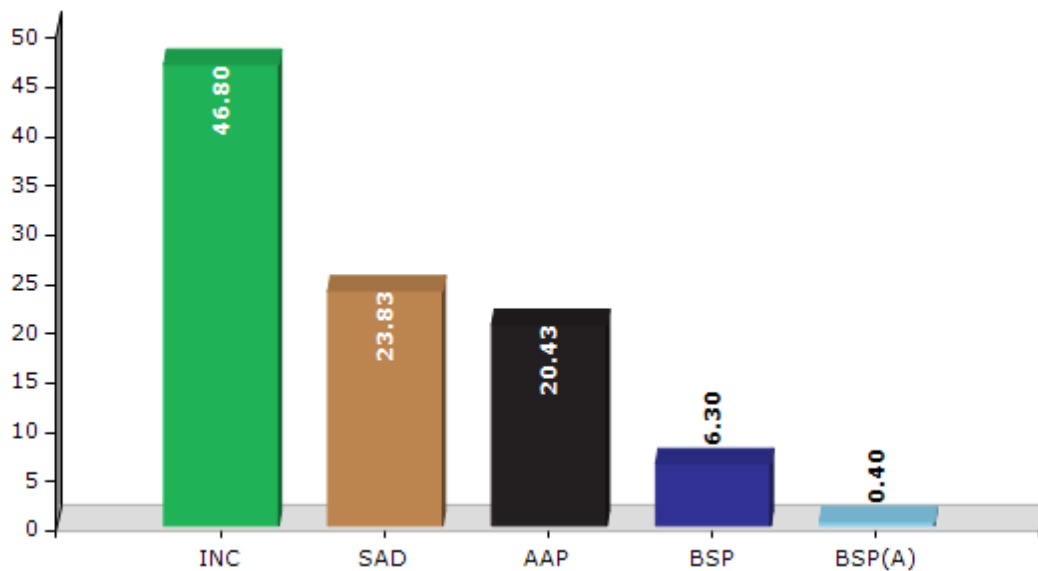
Note : AE : Assembly Election, PE : Assembly Segment of Parliamentary Election

Historical Summary Election Results

Summary Result of Assembly Election - 2017

Candidate Name	Party	Votes	Votes %
Pargat Singh Powar	INC	59349	46.8
Sarabjit Singh Makkar	SAD	30225	23.83
Harkrishan Singh Walia	AAP	25912	20.43
Amrik Bagri	BSP	7987	6.3
Dharam Pal	BSP(A)	503	0.4
Harvinder Singh	DPI	440	0.35
Gurmukh Singh	SAD(M)	346	0.27
Manjit Singh	BRPP	325	0.26
Narinder Singh	APPA	279	0.22
	NOTA	1445	1.14

Votes Percentage of Top Parties - 2017



Polling Station Level Election Results

Number and Name of Polling Stations (PS) (2022)

Number of Polling Stations	Name of Polling Stations	Number of Polling Stations	Name of Polling Stations
1	Office Of Punjab Water Supply And Sewarage Board G.T. B . Nagar	22	Tagore Day Bording Sr. Sec. School, Masand Chowk Model Town
2	Office Of Punjab Water Supply And Sewarage Board G.T. B . Nagar	23	Tagore Day Bording Sr. Sec. School, Masand Chowk Model Town
3	Govt Primary School Boota Mandi	24	Tagore Day Bording Sr. Sec. School, Masand Chowk Model Town
4	Govt Primary School Boota Mandi	25	Govt. Sr.Sec. School Girls, Model Town
5	Guru Amar Dass School, Junior Wing, Guru Teg Bahadur Nagar, Jalandhar	26	Govt. Sr.Sec. School Girls, Model Town
6	Guru Amar Dass School, Junior Wing, Guru Teg Bahadur Nagar, Jalandhar	27	Govt. Sr.Sec. School Girls, Model Town
7	Guru Amar Dass School, Junior Wing, Guru Teg Bahadur Nagar, Jalandhar	28	Govt. Elementary School (Boys) Garha Road
8	Guru Amar Dass School, Junior Wing, Guru Teg Bahadur Nagar, Jalandhar	29	Govt. Elementary School (Boys) Garha Road
9	Guru Amardass Public School Model Town	30	Govt. Elementary School (Boys) Garha Road
10	Guru Amardass Public School Model Town	31	Govt. Elementary School (Boys) Garha Road
11	Guru Amardass Public School Model Town	32	Govt. Elementary School (Boys) Garha Road
12	Ravindra Day Boarding Public School, Cool Road Modal Town	33	Govt. Elementary School (Boys) Garha Road
13	Innocent Heart School, Primary Wing, Green Model Town Jalandhar	34	Govt. Elementary School (Girls) Garha
14	Innocent Heart School, Primary Wing, Green Model Town Jalandhar	35	Govt. Elementary School (Girls) Garha
15	Innocent Heart School Green Model Town Jalandhar	36	Govt. Elementary School (Girls) Garha
16	Innocent Heart School Green Model Town Jalandhar	37	Govt. Co-Education Sr. Sec School, Garaha
17	Innocent Heart School Green Model Town Jalandhar	38	Govt. Co-Education Sr. Sec School, Garaha
18	Innocent Heart School Green Model Town Jalandhar	39	Govt. Co-Education Sr. Sec School, Garaha
19	Little Blossoms School Urban Estate Ph II Jalandhar	40	Govt. Co-Education Sr. Sec School, Garaha
20	Little Blossoms School Urban Estate Ph II Jalandhar	41	Arya Model High School Garha
21	Little Blossoms School Urban Estate Ph II Jalandhar	42	Arya Model High School Garha

Contd....

Polling Station Level Election Results

Polling Station-wise Votes Secured by Overall Top Five Parties in Jalandhar Cantt. Assembly in Assembly Election (AE) under Jalandhar Parliamentary Constituency in Punjab (2022)

Number of Polling Station	Winner - Pargat Singh Power (INC)	Runner-up - Surinder Singh Sodhi (AAP)	3rd - jagbir Singh Brar (SAD)	4th - Sarabjit Singh Makkar (BJP)	5th - Jaswinder Singh Sangha (IND)	NOTA	Other	Total Votes Secured
36	331	230	145	55	0	8	8	777
37	267	181	202	103	15	8	11	787
38	273	212	83	191	1	4	13	777
39	144	242	116	171	0	5	8	686
40	135	275	63	177	10	15	14	689
41	268	240	95	153	1	5	11	773
42	142	209	50	120	0	7	7	535
43	115	169	70	230	9	10	7	610
44	134	143	58	77	4	8	6	430
45	130	168	44	87	20	5	2	456
46	125	144	83	211	8	3	2	576
47	169	167	66	201	0	10	10	623
48	118	191	51	114	11	2	1	488
49	346	75	91	38	13	4	14	581
50	131	220	63	160	26	3	1	604
51	141	186	75	153	16	4	10	585
52	120	186	95	116	21	3	4	545
53	86	115	32	62	18	6	5	324
54	114	195	80	95	21	3	3	511
55	106	208	48	175	9	6	5	557
56	152	270	67	101	5	5	17	617
57	107	156	88	88	13	5	3	460
58	138	199	77	154	15	15	31	629
59	119	192	61	141	17	10	6	546
60	69	104	45	67	6	5	2	298
61	177	268	85	112	7	3	22	674
62	279	217	100	147	10	5	4	762
63	304	261	115	70	1	10	14	775
64	96	167	64	67	7	3	4	408
65	85	205	55	115	10	5	6	481
66	77	206	59	79	5	4	10	440
67	145	209	66	150	5	5	6	586
68	134	214	80	121	7	8	10	574
69	107	203	80	110	4	7	3	514
70	298	176	140	119	4	7	29	773

Contd....

Polling Station Level Election Results

Winner, Runner-up and 3rd Party Position & Winning Margin According to Polling Stations in Jalandhar Cantt. Assembly in Assembly Election (AE) under Jalandhar Parliamentary Constituency in Punjab (2022)

Polling Station Number	Winner Party	Winner Votes (%)	Runner-up Party	Runner-up Votes (%)	Winning Margin Votes (%)	Third Party	Third Party Votes (%)	Other Votes (%)
71	INC	226 (35.76)	SAD	204 (32.28)	22 (3.48)	AAP	142 (22.47)	60 (9.49)
72	INC	231 (40.67)	AAP	190 (33.45)	41 (7.22)	SAD	111 (19.54)	36 (6.34)
73	INC	252 (40.32)	AAP	198 (31.68)	54 (8.64)	SAD	91 (14.56)	84 (13.44)
74	INC	348 (47.48)	SAD	173 (23.6)	175 (23.88)	AAP	149 (20.33)	63 (8.59)
75	INC	289 (44.67)	AAP	203 (31.38)	86 (13.29)	SAD	107 (16.54)	48 (7.42)
76	AAP	275 (44)	INC	135 (21.6)	140 (22.4)	BJP	89 (14.24)	126 (20.16)
77	AAP	244 (38.67)	INC	179 (28.37)	65 (10.3)	BJP	125 (19.81)	83 (13.15)
78	INC	224 (33.73)	AAP	220 (33.13)	4 (0.6)	BJP	138 (20.78)	82 (12.35)
79	INC	260 (35.67)	AAP	233 (31.96)	27 (3.71)	SAD	148 (20.3)	88 (12.07)
80	AAP	97 (35.02)	INC	71 (25.63)	26 (9.39)	SAD	51 (18.41)	58 (20.94)
80A	AAP	174 (34.94)	INC	148 (29.72)	26 (5.22)	SAD	93 (18.67)	83 (16.67)
81	INC	234 (31.97)	AAP	232 (31.69)	2 (0.28)	SAD	183 (25)	83 (11.34)
82	AAP	290 (37.37)	INC	166 (21.39)	124 (15.98)	BJP	155 (19.97)	165 (21.26)
83	INC	232 (38.03)	SAD	191 (31.31)	41 (6.72)	AAP	130 (21.31)	57 (9.34)
84	INC	335 (44.79)	SAD	262 (35.03)	73 (9.76)	AAP	100 (13.37)	51 (6.82)
85	INC	423 (55.22)	SAD	193 (25.2)	230 (30.02)	AAP	105 (13.71)	45 (5.87)
86	INC	268 (40.12)	SAD	204 (30.54)	64 (9.58)	AAP	115 (17.22)	81 (12.13)
87	AAP	352 (46.81)	INC	169 (22.47)	183 (24.34)	SAD	137 (18.22)	94 (12.5)
88	AAP	266 (37)	SAD	216 (30.04)	50 (6.96)	INC	164 (22.81)	73 (10.15)
89	INC	290 (41.55)	SAD	191 (27.36)	99 (14.19)	AAP	137 (19.63)	80 (11.46)
90	INC	170 (38.99)	AAP	137 (31.42)	33 (7.57)	SAD	96 (22.02)	33 (7.57)
91	INC	297 (43.11)	SAD	171 (24.82)	126 (18.29)	AAP	162 (23.51)	59 (8.56)
92	AAP	256 (32.74)	INC	239 (30.56)	17 (2.18)	BJP	160 (20.46)	127 (16.24)
93	SAD	128 (29.09)	AAP	121 (27.5)	7 (1.59)	INC	119 (27.05)	72 (16.36)
94	SAD	126 (32.73)	AAP	112 (29.09)	14 (3.64)	INC	93 (24.16)	54 (14.03)
95	BJP	115 (30.67)	AAP	99 (26.4)	16 (4.27)	SAD	82 (21.87)	79 (21.07)
96	AAP	172 (38.48)	BJP	108 (24.16)	64 (14.32)	INC	83 (18.57)	84 (18.79)
97	AAP	91 (30.13)	INC	86 (28.48)	5 (1.65)	BJP	70 (23.18)	55 (18.21)
98	AAP	262 (36.85)	BJP	186 (26.16)	76 (10.69)	INC	142 (19.97)	121 (17.02)
99	AAP	95 (32.76)	BJP	74 (25.52)	21 (7.24)	INC	64 (22.07)	57 (19.66)
100	AAP	139 (31.1)	BJP	133 (29.75)	6 (1.35)	SAD	97 (21.7)	78 (17.45)
101	BJP	235 (33.33)	SAD	231 (32.77)	4 (0.56)	AAP	163 (23.12)	76 (10.78)
102	AAP	101 (32.58)	INC	81 (26.13)	20 (6.45)	BJP	80 (25.81)	48 (15.48)
103	BJP	221 (37.78)	SAD	172 (29.4)	49 (8.38)	AAP	126 (21.54)	66 (11.28)
104	BJP	76 (32.9)	SAD	62 (26.84)	14 (6.06)	AAP	51 (22.08)	42 (18.18)

Contd....

Socio-Economic Amenities - Rural

Access to Education Facilities

Particulars	Number of Villages (% of Population)				
	Available	Not Available	If Not Available (Distance of Nearest Facility)		
			A	B	C
Govt. Primary School	47 (99)	3 (1)	3 (1)	0 (0)	0 (0)
Private Primary School	17 (52)	33 (48)	0 (0)	0 (0)	0 (0)
Govt. Middle School	34 (78)	16 (22)	14 (19)	0 (0)	0 (0)
Private Middle School	10 (29)	40 (71)	2 (3)	0 (0)	0 (0)
Govt. Secondary School	18 (55)	32 (45)	26 (34)	1 (2)	0 (0)
Private Secondary School	9 (35)	41 (65)	4 (6)	0 (0)	0 (0)
Govt. Senior Secondary School	10 (39)	40 (61)	34 (50)	1 (2)	0 (0)
Private Senior Secondary School	2 (12)	48 (88)	5 (9)	0 (0)	0 (0)
Govt. Arts and Science Degree College	0 (0)	50 (100)	1 (2)	9 (19)	3 (2)
Private Arts and Science Degree College	1 (0)	49 (100)	11 (15)	16 (38)	9 (24)
Govt. Engineering College	0 (0)	50 (100)	0 (0)	6 (18)	7 (12)
Private Engineering College	1 (0)	49 (100)	12 (17)	13 (28)	11 (25)
Govt. Medicine College	0 (0)	50 (100)	2 (2)	7 (21)	10 (16)
Private Medicine College	1 (0)	49 (100)	4 (6)	4 (6)	22 (47)
Govt. Management Institute	0 (0)	50 (100)	0 (0)	6 (8)	4 (6)
Private Management Institute	3 (4)	47 (96)	8 (12)	14 (36)	15 (34)
Govt. Polytechnic	0 (0)	50 (100)	0 (0)	10 (22)	17 (34)
Private Polytechnic	1 (0)	49 (100)	6 (11)	7 (10)	9 (22)
Govt. Vocational Training School/ITI	0 (0)	50 (100)	0 (0)	5 (4)	17 (26)
Private Vocational Training School/ITI	0 (0)	50 (100)	5 (10)	9 (14)	14 (45)
Govt. Non Formal Training Centre	0 (0)	50 (100)	0 (0)	2 (2)	4 (5)
Private Non Formal Training Centre	1 (11)	49 (89)	6 (10)	6 (9)	31 (62)
Govt. School For Disabled	0 (0)	50 (100)	1 (1)	1 (1)	18 (39)
Private School For Disabled	0 (0)	50 (100)	8 (11)	3 (3)	19 (45)
Government Others	0 (0)	50 (100)	0 (0)	0 (0)	0 (0)
Private Others	0 (0)	50 (100)	2 (4)	10 (10)	38 (86)

Note : Distance A : Less than 5 km; B : Between 5-10 km; C : 10+ km.; Source : Data Analysis is based on 2011 Census.

DISCLAIMER

The Terms of Use and Disclaimer of Datanet India Private Limited (hereinafter referred to as "Datanet") for use of this analysis report of **Jalandhar Cantt. Assembly Constituency (Jalandhar Cantt. Vidhan Sabha) :-**

1. **Assembly Factbook™** is a Registered Trade Mark owned by Datanet.
2. All the maps are sketched and graphical representation only and have not been drawn to the scale and also not to represent the actual geographical area or boundary of the unit.
3. The data for the aforesaid analysis is based on authentic sources and has been culled from the various publications of Census, CSO and NSSO for district and block level data, various central and state government departments, Central & State Elections Commissions and the concerned Returning Officers' releases, Electoral Rolls, Election results and allied publications, internal assessment, surveys, estimates and analysis. Therefore, certain adjustment of data at micro level may have been done to arrive closer to the macro data.
4. Data have been provided on an "As Is" and "As AVAILABLE" basis
5. The colours shown in the maps or diagram and charts of a particular party, alliance or AC are indicative and do not represent them.
6. This publication which includes maps, sheets, graphs and data would be the property under copyright of Datanet only. The user may use these for its internal study, analysis and research purposes. It's public display, re-selling or any commercial uses by the user are not allowed.
7. Datanet has taken due care and caution in compilation and processing of data and allied information, but does not guarantee the accuracy, adequacy or completeness of any information/analysis and will be not responsible for any errors or omissions or for the results obtained from the use of such information/analysis.
8. All the contents for the publication have been culled from various authentic sources and Datanet reasonably believes such sources to be reliable, but does not make any representations, express or implied as to the accuracy or fitness of use of such information. The information or contents of the information/analysis do not constitute advice and should not be relied upon in making (or refraining from making) any decision. Any reliance placed upon the information provided by Datanet is the sole responsibility and strictly at the user's risk.
9. In no event will Datanet be liable for any damages (including, without limitation, damages for loss of business projects, or loss of profits) arising in contract, tort or otherwise from the use of or inability to use any of its contents, or from any action taken (or refrained from being taken) as a result of using the analysis or any of its contents. Datanet its directors, owners, editors, officials, employees, distributor and agents or any associate will not be liable for any errors in the information contained or any consequences arising from the use of the contents of the provided information/analysis.
10. If any provision of these terms and conditions is held invalid or illegal or unenforceable for any reason by any court of competent jurisdiction, such provision shall be severed and the remainder of provisions of the terms and conditions shall continue in full force and effect as if the Term of Use had been executed with the invalid, illegal or unenforceable provision eliminated.
11. If there are any discrepancies in the information provided, please bring it to attention of Datanet for suitable rectification measures.

**Buy Online This Complete Book At
Datanet India eBooks Store**


www.indiastatpublications.com

or go directly at

[http://www.indiastatpublications.com/
Assembly_factbook/Punjab/Jalandhar/ Jalandhar_Cantt.](http://www.indiastatpublications.com/Assembly_factbook/Punjab/Jalandhar/Jalandhar_Cantt.)

 **indiastat**elections

ISBN : 978-93-5802-644-3



9 789358 026443