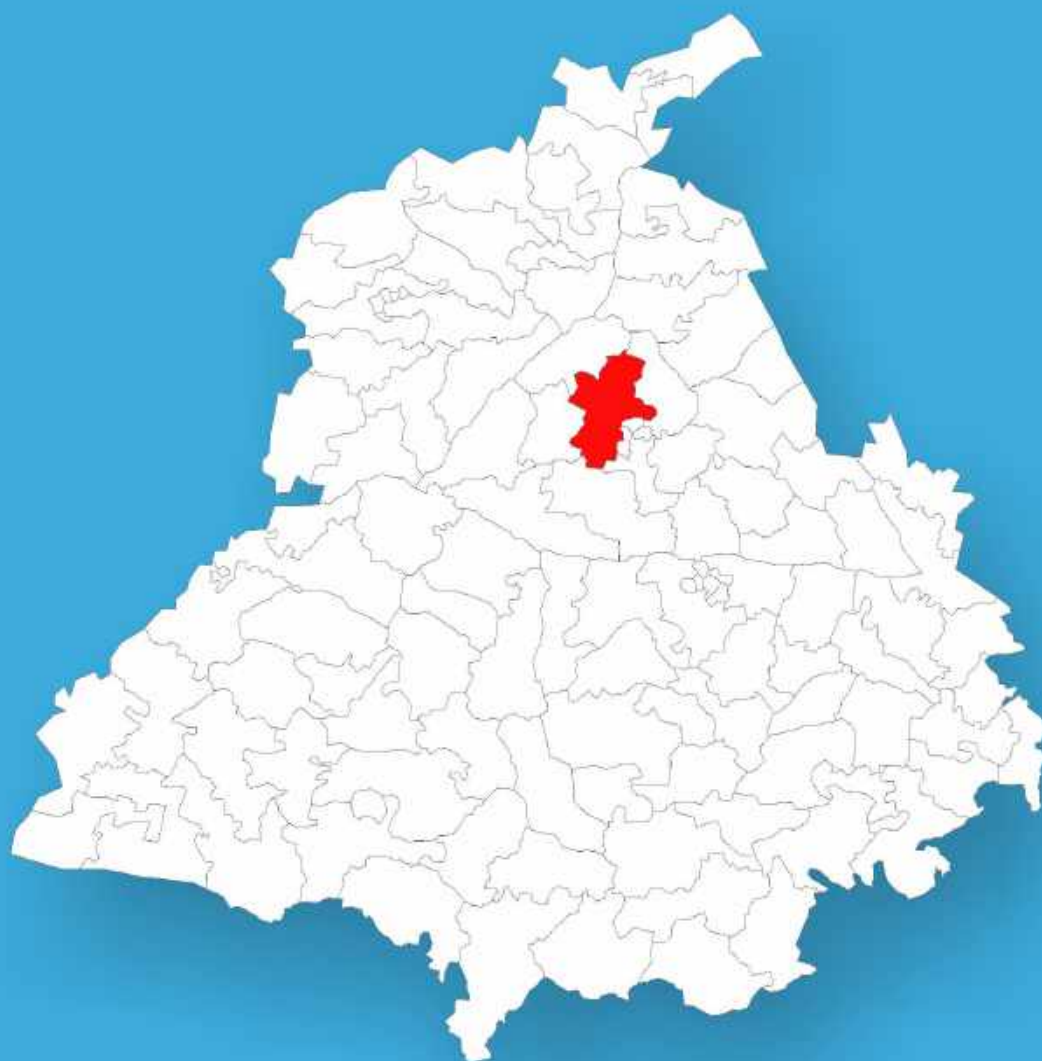




Punjab

Assembly Factbook™

Kartarpur Assembly Constituency



Key Electoral Data of Kartarpur
Assembly Constituency (Vidhan Sabha)

Punjab

Assembly Factbook™

Kartarpur Assembly Constituency



Kartarpur Vidhan Sabha

Editor & Director

Dr. R.K. Thukral

Research Editor

Dr. Shafeeq Rahman

Compiled, Researched and Published by Datanet India Pvt. Ltd.

D-100, 1st Floor,

Okhla Industrial Area, Phase-I,

New Delhi- 110020.

Ph.: 91-11- 43580781-84

Email : support@indiastatpublications.com

Website : www.indiastatelections.com

Online Book Store :

www.indiastatpublications.com

Report No. : AFB/PB-033-0125

ISBN : 978-93-5822-549-5

First Edition : January, 2018

Eighth Updated Edition : January, 2025

Price : Rs.11500/-

US\$ 310

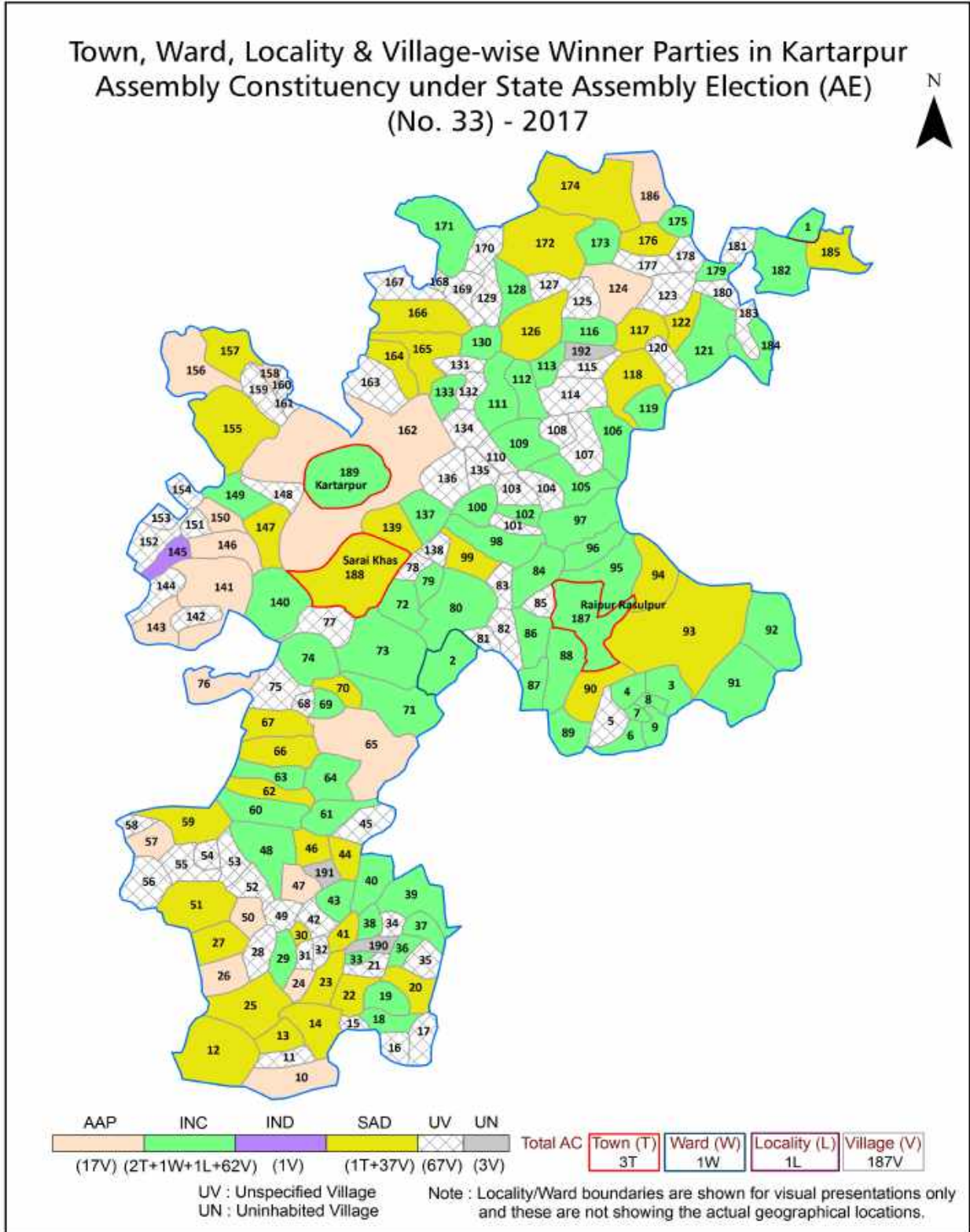
© **Datanet India Pvt. Ltd.**

All rights reserved. No part of this book may be reproduced, stored in a retrieval system or transmitted in any form or by any means, mechanical photocopying, photographing, scanning, recording or otherwise without the prior written permission of the publisher. Please refer to Disclaimer at page no. 262 for the use of this publication.

Printed in India

No.	Particulars	Page No.
	Introduction	
1	Assembly Constituency - (Vidhan Sabha) at a Glance Features of Assembly as per Delimitation Commission of India (2008)	1-2
	Location and Political Maps	
2	Location Map Boundaries of Assembly Constituency - (Vidhan Sabha) in District Boundaries of Assembly Constituency under Parliamentary Constituency - (Lok Sabha) Town, Ward, Locality & Village-wise Winner Parties- 2024, 2022, 2019, 2017, 2014, 2012 and 2009	3-11
	Administrative Setup (2011)	
3	District Sub-district Towns Villages Inhabited Villages Uninhabited Villages Village Panchayat Intermediate Panchayat	12-24
	Demographics (2011)	
4	Population Households Rural/Urban Population Towns, Ward and Villages by Population Size Sex Ratio (Total & 0-6 Years) Religious Population Social Population Literacy Rate	25-27
	Electoral Features	
5	Important Dates of Last Elections Held Electors by Gender Service Electors Voters Voters Turnout Polling Stations & Average Number of Electors per Polling Station Electors by Age Group Present Elected Representatives	28-33
	Historical Summary Election Results	
6	Vote Share of Major Parties Winning Margin (Number & Percentage) Polarity of Parties Summary Result of Assembly Segment of Parliamentary Elections 2024, 2019, 2014, 2009, 2004 and 1999 Summary Result of Assembly Elections 2022, 2017, 2012, 2007, 2002, 1997, 1992, 1985, 1980, 1977, 1969, 1967, 1962, 1957 and 1952	34-57
	Polling Station Level Election Results	
7	Name and Number of Polling Station 2024, 2022, 2019, 2017, 2014, 2012 and 2009 Polling Station-wise Electors, Voters & Voters Turnout 2024, 2022, 2019, 2017, 2014, 2012 and 2009 Polling Station wise Elections Results 2024, 2022, 2019, 2017, 2014, 2012 and 2009	58-201
8	Panchayat Election Results Panchayat Result 2013	202-243
	Share of Assembly Constituency	
9	Share of Assembly Constituency - (Vidhan Sabha) in State, District and Parliamentary Constituency - (Lok Sabha)	244
	Socio-Economic Amenities (2011)	
10	Access to Administrative Units Agricultural, Manufacturing and Industrial Commodities Demographic Indicators Education Health & Manpower Drinking Water Supply Sanitation Entertainment and Recreations Infrastructure Power Food Allocation Distribution and Marketing of Agriculture Commodities Infrastructure Transport and Road Infrastructure Communication Banking and Financial Services Land Use Irrigation Source	246-260
11	Abbreviation & Sources	261
12	Disclaimer	262

Location & Political Map



Administrative Setup

List of Village Panchayat & Intermediate Panchayat (Block) Name- 2011

Village Name	Village Panchayat Name	Intermediate Panchayat Name
Abadan (273)	Abadan	Jalandhar (West)
Adagill (414)	Athaula	Jalandhar (West)
Aima (350)	Aima	Jalandhar (West)
Akhara (355)	Akhara	Bhogpur
Alamgir (121)	Alamgir	Bhogpur
Alampur (362)	Alampur	Jalandhar (West)
Ali Chak (419)	Ali Chak	Jalandhar (West)
Ali Khel (369)	Ali Khel	Jalandhar (West)
Ambgarh (343)	Ambgarh	Jalandhar (West)
Athaula (413)	Athaula	Jalandhar (West)
Badsahpur (296)	Badshahpur	Jalandhar (East)
Bagota (416)	Kohala	Jalandhar (West)
Bahopur (105)	Bahopur	Bhogpur
Bajra (284)	Bajra	Jalandhar (West)
Ball (150)	Ball	Jalandhar (West)
Bansian (157)	Randhawa Masandan	Jalandhar (West)
Bashesherpur (271)	Bashesherpur	Jalandhar (West)
Basrampur (391)	Basrampur	Jalandhar (West)
Basti Ibrahim Khan (402)	Basti Ibrahim Khan	Jalandhar (West)
Bhagwanpur (288)	Bhagwanpur	Jalandhar (East)
Bhathe (334)	Bhathe	Jalandhar (West)
Bhatija Randhawa (330)	Bhatija Randhawa	Jalandhar (West)
Bhikha Nangal (376)	Bhikha Nangal	Jalandhar (West)
Bhikhu Nangal (380)	Bhikhu Nangal	Jalandhar (West)
Brahampur (387)	Brahampur	Jalandhar (West)
Bula (351)	Bula	Bhogpur
Bulandpur (162)	Bulandpur	Jalandhar (West)
Bullowal (354)	Bullowal	Bhogpur
Butran (79)	Butran	Bhogpur

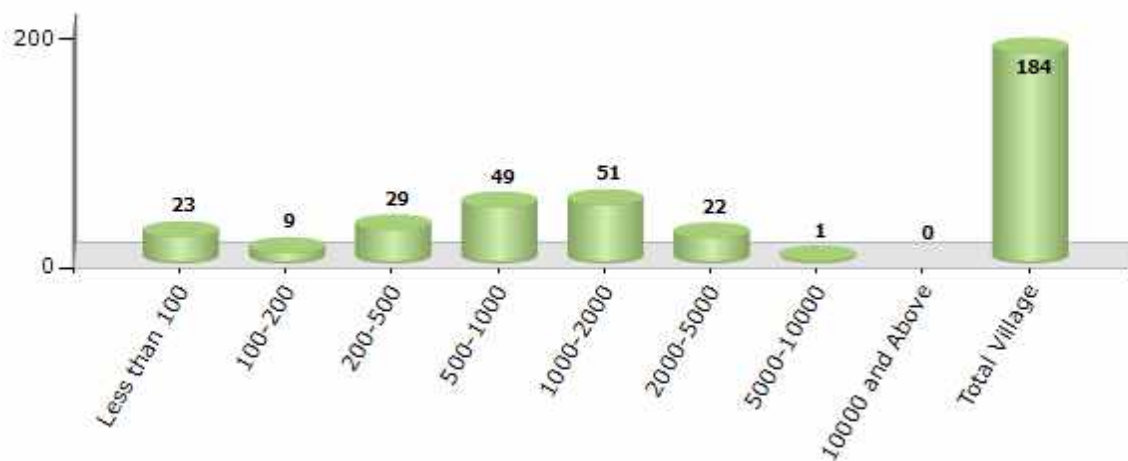
Contd....

Demographics

Number of Villages by Population Size - 2011

Less than 100	100-200	200-500	500-1000	1000-2000	2000-5000	5000-10000	10000 and Above	Total Village
23	9	29	49	51	22	1	0	184

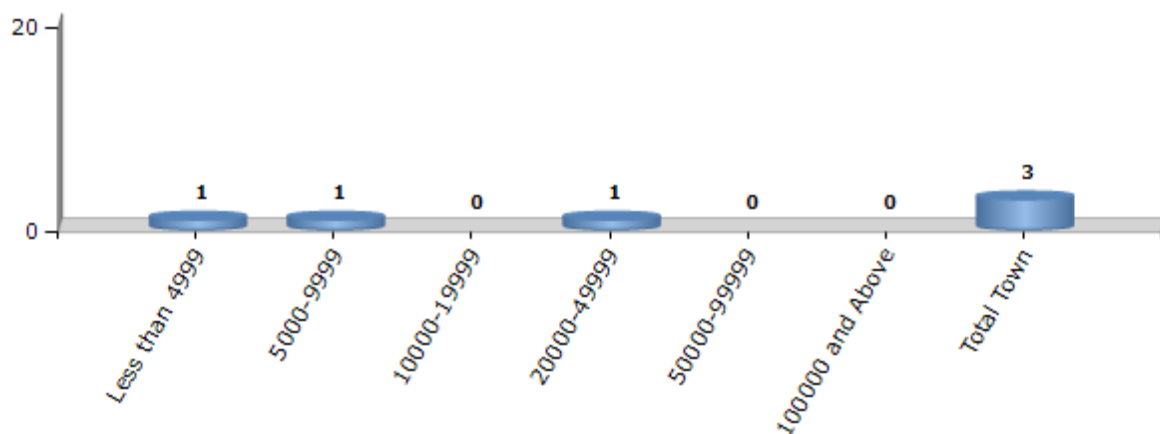
Number of Villages by Population Size - 2011



Number of Towns by Population Size - 2011

Less than 4999	5000-9999	10000-19999	20000-49999	50000-99999	100000 and Above	Total Town
1	1	0	1	0	0	3

Number of Towns by Population Size - 2011

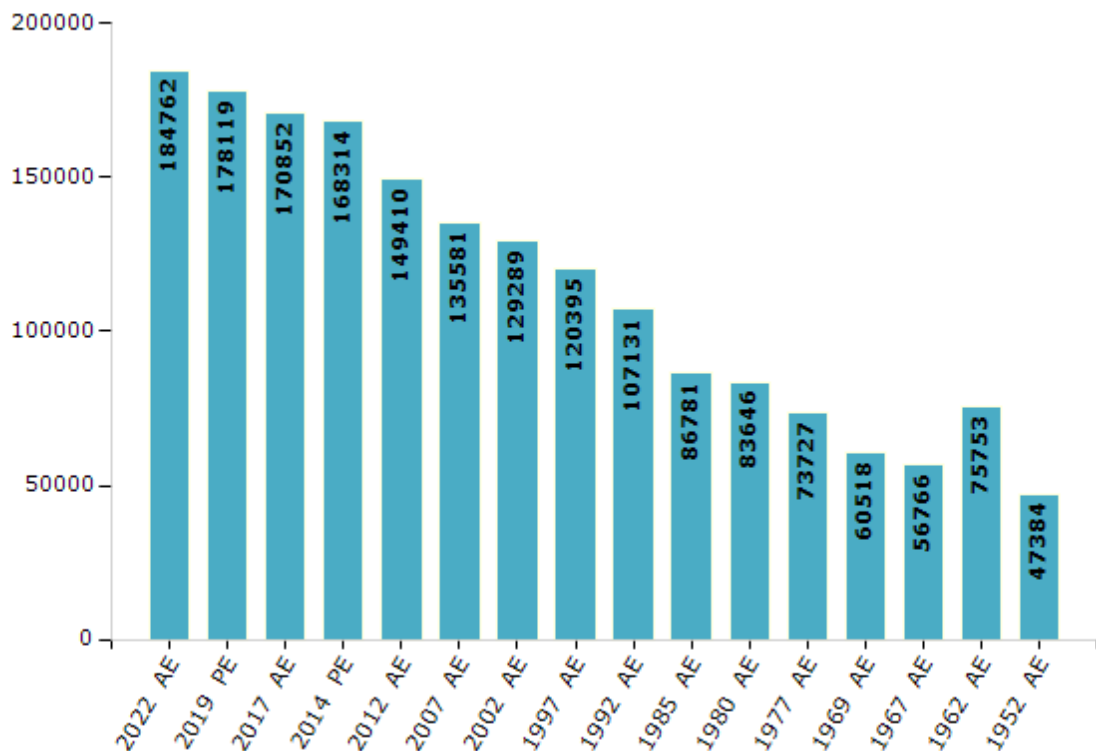


Electoral Features

Electors by Male & Female

Year	Male	Female	Others	Total	Year	Male	Female	Others	Total
2022 AE	96357	88403	2	184762	1992 AE	55319	51812	-	107131
2019 PE	92979	85138	2	178119	1985 AE	45592	41189	-	86781
2017 AE	89201	81649	2	170852	1980 AE	46565	37081	-	83646
2014 PE	87036	81276	2	168314	1977 AE	37380	36347	-	73727
2012 AE	77316	72094	0	149410	1972 AE	-	-	-	-
2009 PE	-	-	-	-	1969 AE	31314	29204	-	60518
2007 AE	68229	67352	-	135581	1967 AE	-	-	-	56766
2004 PE	-	-	-	-	1962 AE	-	-	-	75753
2002 AE	67321	61968	-	129289	1957 AE	-	-	-	-
1999 PE	-	-	-	-	1952 AE	-	-	-	47384
1997 AE	62766	57629	-	120395					

Number of Electors



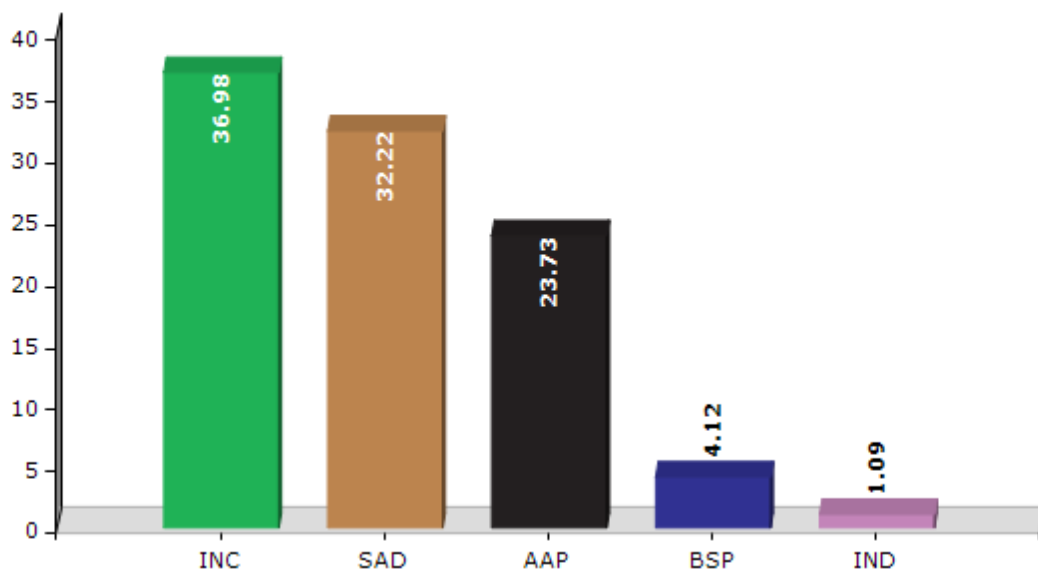
Note : AE : Assembly Election, PE : Assembly Segment of Parliamentary Election

Historical Summary Election Results

Summary Result of Assembly Election - 2017

Candidate Name	Party	Votes	Votes %
Chaudhary Surinder Singh	INC	46729	36.98
Seth Sat Paul	SAD	40709	32.22
Chander Kumar Grewal	AAP	29981	23.73
Balwinder Kumar	BSP	5208	4.12
Kashmir Singh Ghugshore	IND	1383	1.09
Lubhaya Ram Thapar	IND	290	0.23
Gurmukh Singh Khosla	DBSP	270	0.21
Ex. Sub. Hari Singh	IND	246	0.19
Paramjot Gill	BSP(A)	167	0.13
Usha Mahi	IND	164	0.13
Balvir Kaur	RKSP	117	0.09
	NOTA	1086	0.86

Votes Percentage of Top Parties - 2017



Polling Station Level Election Results

Number and Name of Polling Stations (PS) (2022)

Number of Polling Stations	Name of Polling Stations	Number of Polling Stations	Name of Polling Stations
1	Govt.Elementary School,Butran	22	Govt.Elementary School, Bahopur
2	Govt.Elementary School,Butran	23	Govt.Elementary School, Bahopur
3	Govt.Elementary School, Chahrhke	24	Govt. Elementary School, Sudana
4	Govt.Elementary School, Chahrhke	25	Govt. Elementary School, Sudana
5	Govt.Elementary School, Mumandpur	26	Govt. Ele. School, Garhi Bakhsha
6	Govt. Sen. Sec. School, Binpalke Nangal	27	Govt.Elementary School, Kandhala Guru
7	Govt. Sen. Sec. School, Binpalke Nangal	28	Govt.Elementary School, Pachranga
8	Govt.Elementary School, Ladrha	29	Govt.Ele.School, Jallowal
9	Govt. Elementary. School, Ghorewahi	30	Govt.Elementary School, Alamgir
10	Govt. Elementary. School, Ghorewahi	31	Govt Elementary School,Sattowali
11	Govt. Pry School,Jamalpur	32	Govt Elementary School,Rani Bhatti
12	Govt. Elementary School, Kurala	33	Govt. Elementary . School Aima
13	Govt.Elementary School,Bulowal	34	Govt.Elementary. School, Chakrala
14	Govt.Elementary School,Bulowal	35	Govt. Sen. Sec Schhol, Mustfapur
15	Govt.Elementary School.Akharha	36	Govt. Elementary School, Hasanmunda
16	Govt. Elementary School, Jande Sarai	37	Govt. Elementary School, Rajab
17	Govt. Senior Secondary School , Alampur Bakka	38	Govt. Elementary. School ,Chhota Pind Alias Barha Pind
18	Govt. Senior Secondary School , Alampur Bakka	39	Govt. Elementary. School ,Chhota Pind Alias Barha Pind
19	Govt. Elementary School, Khanke Fatehgarh	40	Govt. Elementary. School, Kala Kherha
20	Govt. High School, Bulle	41	Govt. Elementary School, Kudowal
21	Govt.Elementary.School,Shivdaspur	42	Govt. Elementary School, Dhirpur

Contd....

Polling Station Level Election Results

Polling Station-wise Votes Secured by Overall Top Five Parties in Kartarpur Assembly in Assembly Election (AE) under Jalandhar Parliamentary Constituency in Punjab (2022)

Number of Polling Station	Winner - Balkar Singh (AAP)	Runner-up - Chaudhary Surinder Singh (INC)	3rd - Advocate Balwinder Kumar (BSP)	4th - Surinder Mahey (BJP)	5th - Rajesh Kumar (IND)	NOTA	Other	Total Votes Secured
36	190	156	168	5	2	3	6	530
37	82	141	147	5	36	3	6	420
38	131	170	120	9	2	4	5	441
39	172	142	136	1	2	8	14	475
40	234	117	233	6	8	4	17	619
41	197	253	75	5	8	7	2	547
42	183	159	167	10	10	8	9	546
43	214	136	160	7	1	5	17	540
44	275	245	64	7	39	5	16	651
45	263	281	129	32	8	9	14	736
46	241	170	67	89	16	4	6	593
47	317	113	131	45	7	13	9	635
48	147	68	77	1	20	1	1	315
49	134	121	76	1	31	4	13	380
50	181	180	264	12	3	5	4	649
51	226	57	99	29	8	5	2	426
52	325	95	103	99	6	4	4	636
53	192	110	53	129	2	2	4	492
54	256	152	109	30	3	4	7	561
55	161	125	46	132	3	5	2	474
56	163	201	252	77	2	8	7	710
57	299	88	71	137	5	11	6	617
58	221	152	87	164	1	10	4	639
59	144	70	93	71	0	2	0	380
60	124	110	84	98	1	4	9	430
61	218	126	133	59	4	5	1	546
62	336	130	125	63	1	8	7	670
63	90	252	374	17	1	5	3	742
64	193	137	98	22	3	4	7	464
65	98	220	208	16	3	4	3	552
66	244	262	217	33	3	5	4	768
67	226	77	64	124	4	6	5	506
68	240	203	169	32	7	9	6	666
69	244	171	125	48	15	9	16	628
70	119	79	266	8	13	3	11	499

Contd....

Polling Station Level Election Results

Winner, Runner-up and 3rd Party Position & Winning Margin According to Polling Stations in Kartarpur Assembly in Assembly Election (AE) under Jalandhar Parliamentary Constituency in Punjab (2022)

Polling Station Number	Winner Party	Winner Votes (%)	Runner-up Party	Runner-up Votes (%)	Winning Margin Votes (%)	Third Party	Third Party Votes (%)	Other Votes (%)
71	INC	180 (43.17)	AAP	126 (30.22)	54 (12.95)	BSP	94 (22.54)	17 (4.08)
72	INC	174 (32.83)	AAP	172 (32.45)	2 (0.38)	BSP	165 (31.13)	19 (3.58)
73	AAP	200 (36.17)	BSP	200 (36.17)	0 (0)	INC	123 (22.24)	30 (5.42)
74	BSP	229 (47.61)	AAP	123 (25.57)	106 (22.04)	INC	116 (24.12)	13 (2.7)
75	BSP	288 (35.82)	INC	264 (32.84)	24 (2.98)	AAP	218 (27.11)	34 (4.23)
76	IND (RK)	261 (55.18)	INC	97 (20.51)	164 (34.67)	AAP	66 (13.95)	49 (10.36)
77	IND (RK)	130 (45.61)	INC	68 (23.86)	62 (21.75)	BSP	65 (22.81)	22 (7.72)
78	INC	241 (40.57)	BSP	194 (32.66)	47 (7.91)	AAP	96 (16.16)	63 (10.61)
79	AAP	205 (37)	INC	117 (21.12)	88 (15.88)	BSP	100 (18.05)	132 (23.83)
80	INC	251 (36.8)	BSP	210 (30.79)	41 (6.01)	AAP	172 (25.22)	49 (7.18)
81	AAP	225 (35.66)	INC	192 (30.43)	33 (5.23)	BSP	137 (21.71)	77 (12.2)
82	BSP	218 (32.63)	AAP	214 (32.04)	4 (0.59)	INC	205 (30.69)	31 (4.64)
83	BSP	387 (54.51)	AAP	153 (21.55)	234 (32.96)	INC	117 (16.48)	53 (7.46)
84	BSP	191 (55.2)	AAP	70 (20.23)	121 (34.97)	INC	70 (20.23)	15 (4.34)
85	BSP	229 (40.6)	INC	211 (37.41)	18 (3.19)	AAP	99 (17.55)	25 (4.43)
86	INC	110 (38.87)	BSP	82 (28.98)	28 (9.89)	AAP	78 (27.56)	13 (4.59)
87	BSP	368 (51.98)	INC	203 (28.67)	165 (23.31)	AAP	112 (15.82)	25 (3.53)
88	AAP	241 (33.66)	INC	216 (30.17)	25 (3.49)	BSP	213 (29.75)	46 (6.42)
89	AAP	202 (45.5)	INC	110 (24.77)	92 (20.73)	BSP	106 (23.87)	26 (5.86)
90	AAP	285 (49.22)	BSP	130 (22.45)	155 (26.77)	INC	113 (19.52)	51 (8.81)
91	INC	437 (60.03)	AAP	194 (26.65)	243 (33.38)	BSP	74 (10.16)	23 (3.16)
92	AAP	255 (59.44)	INC	109 (25.41)	146 (34.03)	BSP	35 (8.16)	30 (6.99)
93	AAP	235 (55.69)	BSP	71 (16.82)	164 (38.87)	INC	68 (16.11)	48 (11.37)
94	AAP	147 (46.96)	BSP	98 (31.31)	49 (15.65)	INC	37 (11.82)	31 (9.9)
95	AAP	221 (41.62)	BSP	210 (39.55)	11 (2.07)	INC	72 (13.56)	28 (5.27)
96	AAP	99 (40.41)	BSP	84 (34.29)	15 (6.12)	INC	49 (20)	13 (5.31)
97	AAP	238 (47.89)	INC	176 (35.41)	62 (12.48)	BSP	57 (11.47)	26 (5.23)
98	AAP	260 (47.45)	INC	153 (27.92)	107 (19.53)	BSP	104 (18.98)	31 (5.66)
99	BSP	115 (45.82)	AAP	68 (27.09)	47 (18.73)	INC	53 (21.12)	15 (5.98)
100	AAP	261 (47.11)	INC	173 (31.23)	88 (15.88)	BSP	78 (14.08)	42 (7.58)
101	AAP	238 (49.69)	BSP	133 (27.77)	105 (21.92)	INC	66 (13.78)	42 (8.77)
102	AAP	309 (52.11)	INC	106 (17.88)	203 (34.23)	BSP	106 (17.88)	72 (12.14)
103	AAP	210 (49.41)	BSP	112 (26.35)	98 (23.06)	INC	49 (11.53)	54 (12.71)
104	AAP	330 (49.18)	INC	183 (27.27)	147 (21.91)	BSP	87 (12.97)	71 (10.58)
105	AAP	302 (51.89)	INC	150 (25.77)	152 (26.12)	BSP	85 (14.6)	45 (7.73)

Contd....

Socio-Economic Amenities - Rural

Access to Education Facilities

Particulars	Number of Villages (% of Population)				
	Available	Not Available	If Not Available (Distance of Nearest Facility)		
			A	B	C
Govt. Primary School	142 (96)	42 (4)	33 (2)	2 (0)	0 (0)
Private Primary School	38 (43)	146 (57)	5 (1)	0 (0)	0 (0)
Govt. Middle School	60 (57)	124 (43)	103 (34)	6 (1)	0 (0)
Private Middle School	31 (38)	153 (62)	6 (3)	1 (0)	0 (0)
Govt. Secondary School	36 (38)	148 (62)	95 (41)	23 (6)	0 (0)
Private Secondary School	19 (26)	165 (74)	20 (7)	5 (2)	0 (0)
Govt. Senior Secondary School	17 (21)	167 (79)	97 (42)	43 (18)	5 (1)
Private Senior Secondary School	11 (16)	173 (84)	8 (6)	7 (5)	1 (0)
Govt. Arts and Science Degree College	0 (0)	184 (100)	1 (2)	16 (10)	20 (10)
Private Arts and Science Degree College	0 (0)	184 (100)	11 (8)	77 (45)	59 (25)
Govt. Engineering College	0 (0)	184 (100)	2 (2)	21 (16)	46 (26)
Private Engineering College	0 (0)	184 (100)	2 (1)	40 (24)	73 (31)
Govt. Medicine College	0 (0)	184 (100)	0 (0)	13 (8)	48 (31)
Private Medicine College	0 (0)	184 (100)	2 (0)	28 (15)	93 (46)
Govt. Management Institute	0 (0)	184 (100)	1 (1)	6 (4)	26 (12)
Private Management Institute	0 (0)	184 (100)	7 (6)	41 (26)	103 (50)
Govt. Polytechnic	0 (0)	184 (100)	1 (0)	22 (15)	48 (31)
Private Polytechnic	0 (0)	184 (100)	1 (1)	34 (20)	78 (34)
Govt. Vocational Training School/ITI	0 (0)	184 (100)	2 (2)	35 (19)	47 (25)
Private Vocational Training School/ITI	1 (2)	183 (98)	2 (1)	35 (19)	62 (31)
Govt. Non Formal Training Centre	2 (0)	182 (100)	1 (1)	18 (8)	49 (24)
Private Non Formal Training Centre	0 (0)	184 (100)	7 (3)	44 (29)	63 (34)
Govt. School For Disabled	1 (2)	183 (98)	1 (1)	23 (15)	84 (41)
Private School For Disabled	0 (0)	184 (100)	4 (1)	30 (19)	41 (20)
Government Others	2 (1)	182 (99)	0 (0)	0 (0)	0 (0)
Private Others	1 (1)	183 (99)	1 (0)	43 (30)	137 (68)

Note : Distance A : Less than 5 km; B : Between 5-10 km; C : 10+ km.; Source : Data Analysis is based on 2011 Census.

DISCLAIMER

The Terms of Use and Disclaimer of Datanet India Private Limited (hereinafter referred to as "Datanet") for use of this analysis report of **Kartarpur Assembly Constituency (Kartarpur Vidhan Sabha) :-**

1. **Assembly Factbook™** is a Registered Trade Mark owned by Datanet.
2. All the maps are sketched and graphical representation only and have not been drawn to the scale and also not to represent the actual geographical area or boundary of the unit.
3. The data for the aforesaid analysis is based on authentic sources and has been culled from the various publications of Census, CSO and NSSO for district and block level data, various central and state government departments, Central & State Elections Commissions and the concerned Returning Officers' releases, Electoral Rolls, Election results and allied publications, internal assessment, surveys, estimates and analysis. Therefore, certain adjustment of data at micro level may have been done to arrive closer to the macro data.
4. Data have been provided on an "As Is" and "As AVAILABLE" basis
5. The colours shown in the maps or diagram and charts of a particular party, alliance or AC are indicative and do not represent them.
6. This publication which includes maps, sheets, graphs and data would be the property under copyright of Datanet only. The user may use these for its internal study, analysis and research purposes. It's public display, re-selling or any commercial uses by the user are not allowed.
7. Datanet has taken due care and caution in compilation and processing of data and allied information, but does not guarantee the accuracy, adequacy or completeness of any information/analysis and will be not responsible for any errors or omissions or for the results obtained from the use of such information/analysis.
8. All the contents for the publication have been culled from various authentic sources and Datanet reasonably believes such sources to be reliable, but does not make any representations, express or implied as to the accuracy or fitness of use of such information. The information or contents of the information/analysis do not constitute advice and should not be relied upon in making (or refraining from making) any decision. Any reliance placed upon the information provided by Datanet is the sole responsibility and strictly at the user's risk.
9. In no event will Datanet be liable for any damages (including, without limitation, damages for loss of business projects, or loss of profits) arising in contract, tort or otherwise from the use of or inability to use any of its contents, or from any action taken (or refrained from being taken) as a result of using the analysis or any of its contents. Datanet its directors, owners, editors, officials, employees, distributor and agents or any associate will not be liable for any errors in the information contained or any consequences arising from the use of the contents of the provided information/analysis.
10. If any provision of these terms and conditions is held invalid or illegal or unenforceable for any reason by any court of competent jurisdiction, such provision shall be severed and the remainder of provisions of the terms and conditions shall continue in full force and effect as if the Term of Use had been executed with the invalid, illegal or unenforceable provision eliminated.
11. If there are any discrepancies in the information provided, please bring it to attention of Datanet for suitable rectification measures.

**Buy Online This Complete Book At
Datanet India eBooks Store**

www.indiastatpublications.com

or go directly at

[http://www.indiastatpublications.com/
Assembly_factbook/Punjab/Jalandhar/ Kartarpur](http://www.indiastatpublications.com/Assembly_factbook/Punjab/Jalandhar/Kartarpur)

 **i** indiastat **elections**

ISBN : 978-93-5822-549-5



9 789358 225495