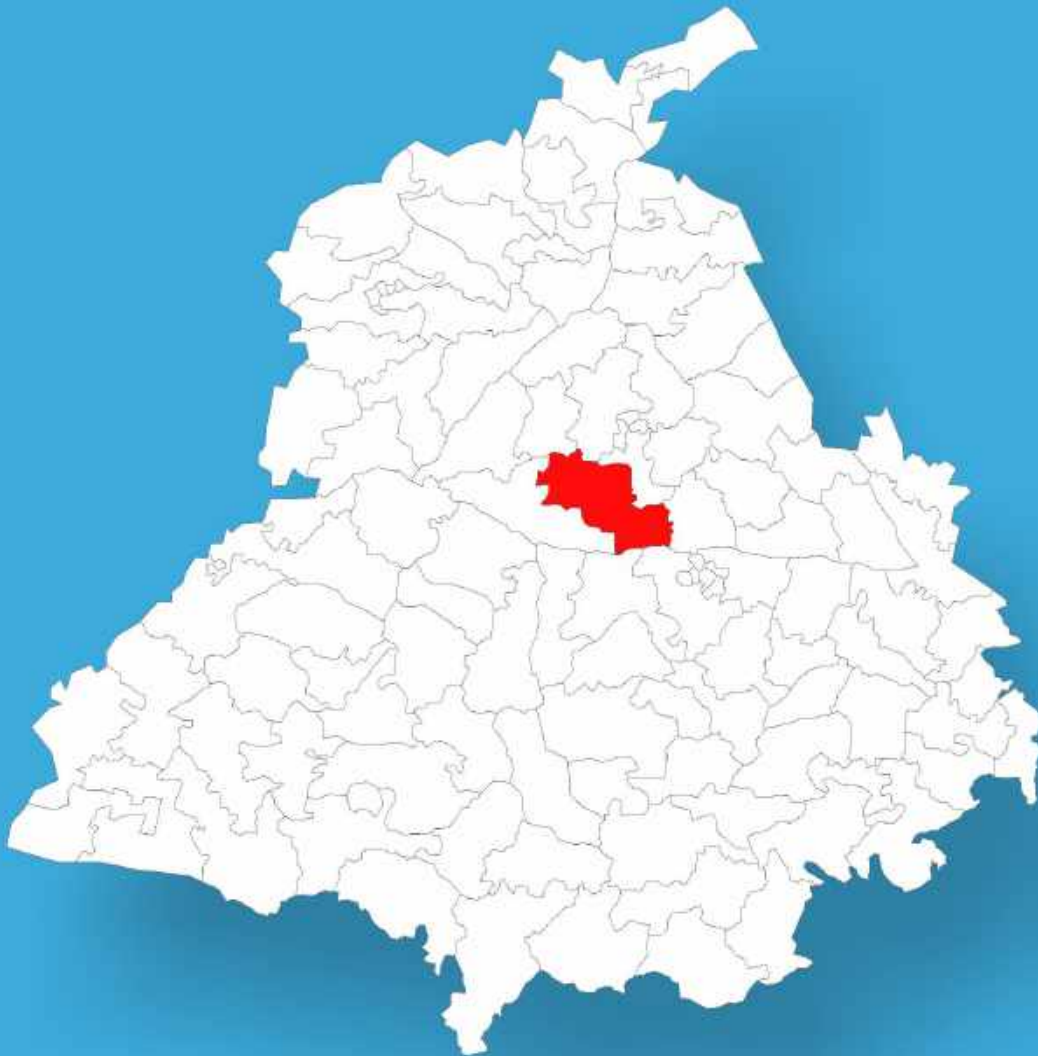




Punjab

Assembly Factbook™

Nakodar Assembly Constituency



Key Electoral Data of Nakodar
Assembly Constituency (Vidhan Sabha)

Punjab

Assembly Factbook™

Nakodar Assembly Constituency



Nakodar Vidhan Sabha

Editor & Director

Dr. R.K. Thukral

Research Editor

Dr. Shafeeq Rahman

Compiled, Researched and Published by Datanet India Pvt. Ltd.

D-100, 1st Floor,

Okhla Industrial Area, Phase-I,

New Delhi- 110020.

Ph.: 91-11- 43580781-84

Email : support@indiastatpublications.com

Website : www.indiastatelections.com

Online Book Store :

www.indiastatpublications.com

Report No. : AFB/PB-031-0125

ISBN : 978-93-5822-543-3

First Edition : January, 2018

Eighth Updated Edition : January, 2025

Price : Rs.11500/-

US\$ 310

© **Datanet India Pvt. Ltd.**

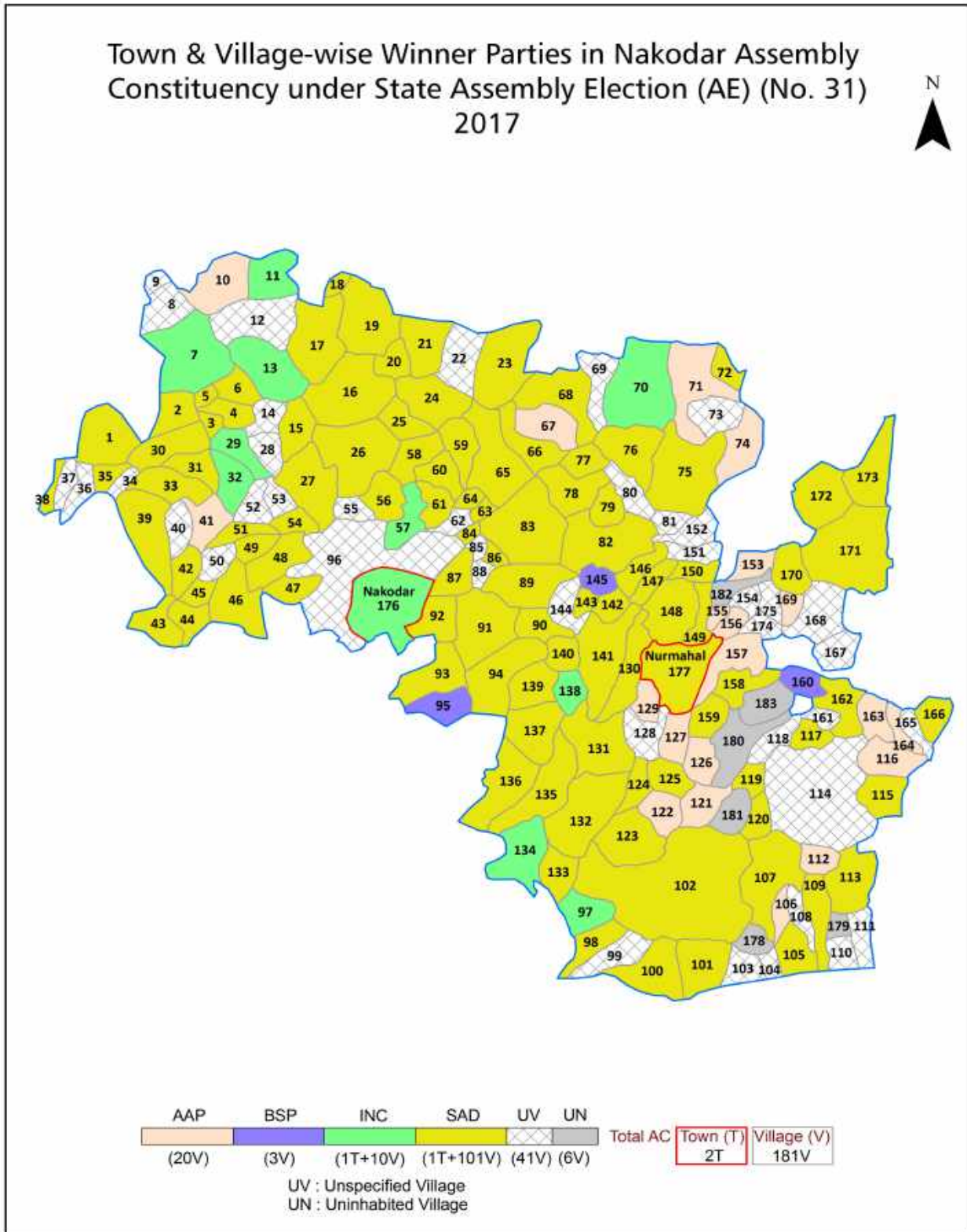
All rights reserved. No part of this book may be reproduced, stored in a retrieval system or transmitted in any form or by any means, mechanical photocopying, photographing, scanning, recording or otherwise without the prior written permission of the publisher. Please refer to Disclaimer at page no. 263 for the use of this publication.

Printed in India

Contents

No.	Particulars	Page No.
	Introduction	
1	Assembly Constituency - (Vidhan Sabha) at a Glance Features of Assembly as per Delimitation Commission of India (2008)	1-2
	Location and Political Maps	
2	Location Map Boundaries of Assembly Constituency - (Vidhan Sabha) in District Boundaries of Assembly Constituency under Parliamentary Constituency - (Lok Sabha) Town & Village-wise Winner Parties- 2024, 2022, 2019, 2017, 2014, 2012 and 2009	3-11
	Administrative Setup (2011)	
3	District Sub-district Towns Villages Inhabited Villages Uninhabited Villages Village Panchayat Intermediate Panchayat	12-22
	Demographics (2011)	
4	Population Households Rural/Urban Population Towns and Villages by Population Size Sex Ratio (Total & 0-6 Years) Religious Population Social Population Literacy Rate	23-24
	Electoral Features	
5	Important Dates of Last Elections Held Electors by Gender Service Electors Voters Voters Turnout Polling Stations & Average Number of Electors per Polling Station Electors by Age Group Present Elected Representatives	25-30
	Historical Summary Election Results	
6	Vote Share of Major Parties Winning Margin (Number & Percentage) Polarity of Parties Summary Result of Assembly Segment of Parliamentary Elections 2024, 2019, 2014, 2009, 2004 and 1999 Summary Result of Assembly Elections 2022, 2017, 2012, 2007, 2002, 1997, 1992, 1985, 1980, 1977, 1972, 1969, 1967, 1962, 1957 and 1952	31-55
	Polling Station Level Election Results	
7	Name and Number of Polling Station 2024, 2022, 2019, 2017, 2014, 2012 and 2009 Polling Station-wise Electors, Voters & Voters Turnout 2024, 2022, 2019, 2017, 2014, 2012 and 2009 Polling Station wise Elections Results 2024, 2022, 2019, 2017, 2014, 2012 and 2009	56-204
8	Panchayat Election Results Panchayat Result 2013	205-244
	Share of Assembly Constituency	
9	Share of Assembly Constituency - (Vidhan Sabha) in State, District and Parliamentary Constituency - (Lok Sabha)	245
	Socio-Economic Amenities (2011)	
10	Access to Administrative Units Agricultural, Manufacturing and Industrial Commodities Demographic Indicators Education Health & Manpower Drinking Water Supply Sanitation Entertainment and Receptions Infrastructure Power Food Allocation Distribution and Marketing of Agriculture Commodities Infrastructure Transport and Road Infrastructure Communication Banking and Financial Services Land Use Irrigation Source	247-261
11	Abbreviation & Sources	262
12	Disclaimer	263

Location & Political Map



Administrative Setup

List of Village Panchayat & Intermediate Panchayat (Block) Name- 2011

Village Name	Village Panchayat Name	Intermediate Panchayat Name
Addi (160)	Addi	Nakodar
Adekali (23)	Adekali	Rurka Kalan
Ajtani (81)	Ajtani	Nurmahal
Akuwal (90)	Powadra	Nurmahal
Alewali (74)	Alewali	Shahkot
Allowal (27)	Allowal	Nakodar
Aujla (116)	Aujla	Nurmahal
Awan Chaharmi (141)	Awan Chaharmi	Nakodar
Bagpur (128)	Bagpur	Shahkot
Bainapur (15)	Bainapur	Nurmahal
Bajuha Kalan (2)	Bajuha Kalan	Nakodar
Bajuha Khurd (7)	Bajuha Khurd	Nakodar
Bal Hukmi (62)	Bal Hukmi	Nakodar
Bal Kohna (166)	Bal Kohna	Nakodar
Bara Sidhpur (65)	Bara Sidhpur	Shahkot
Bath (14)	Bath	Nurmahal
Bath (42)	Bath	Nakodar
Batura (12)	Batura	Nurmahal
Baupur (148)	Baupur Dona	Nakodar
Bhadarpur (48)	Bhadarpur	Nurmahal
Bhallowal (63)	Bhallowal	Nurmahal
Bhandal Buta (68)	Bhandal Buta	Nurmahal
Bhandal Himmat (67)	Bhandal Himmat	Nurmahal
Bhandal Sahib Rai (61)	Bhallowal	Nurmahal
Bhangala (11)	Bhangala	Nurmahal
Bhangali (13)	Batura	Nurmahal
Bhardwaji (21)	Bhardwaji	Rurka Kalan
Bharuwal (42)	Bharuwal	Nurmahal
Bhoda (86)	Bhoda	Nurmahal

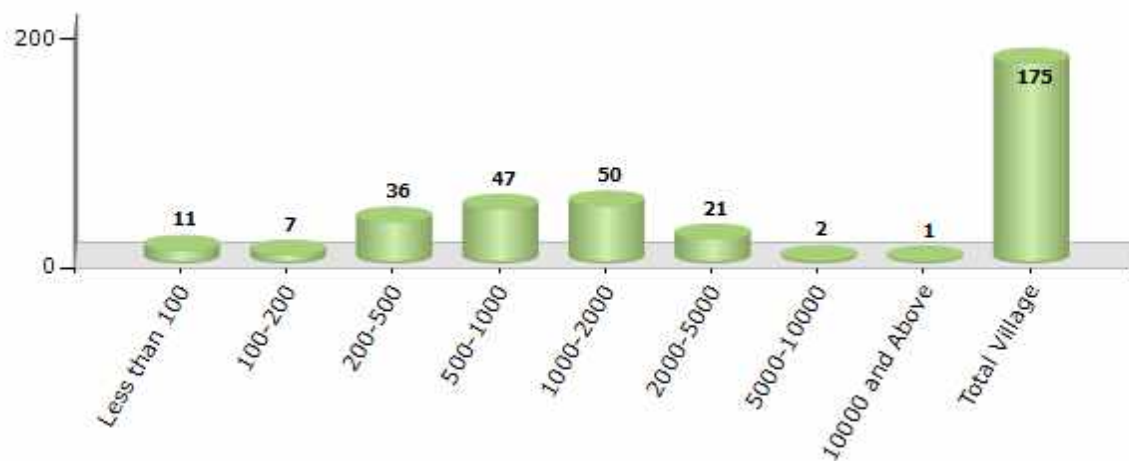
Contd....

Demographics

Number of Villages by Population Size - 2011

Less than 100	100-200	200-500	500-1000	1000-2000	2000-5000	5000-10000	10000 and Above	Total Village
11	7	36	47	50	21	2	1	175

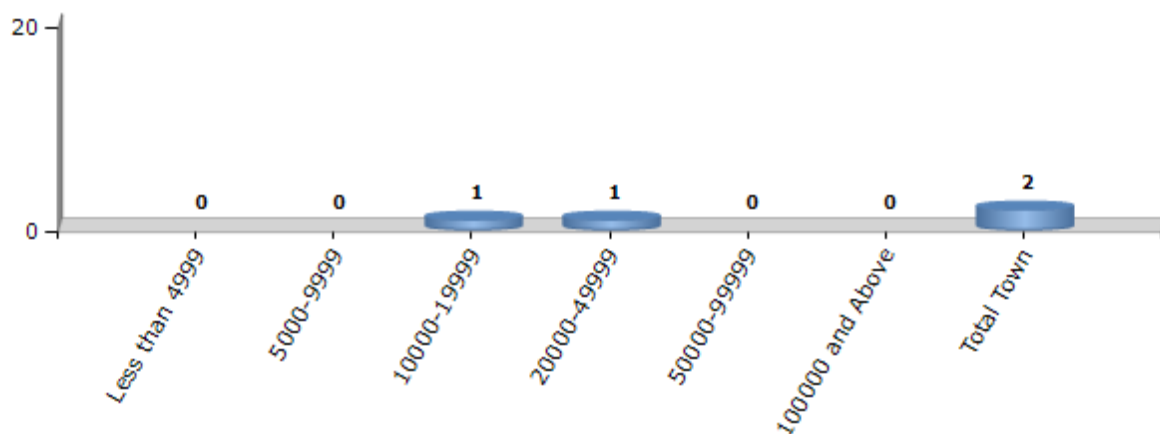
Number of Villages by Population Size - 2011



Number of Towns by Population Size - 2011

Less than 4999	5000-9999	10000-19999	20000-49999	50000-99999	100000 and Above	Total Town
0	0	1	1	0	0	2

Number of Towns by Population Size - 2011



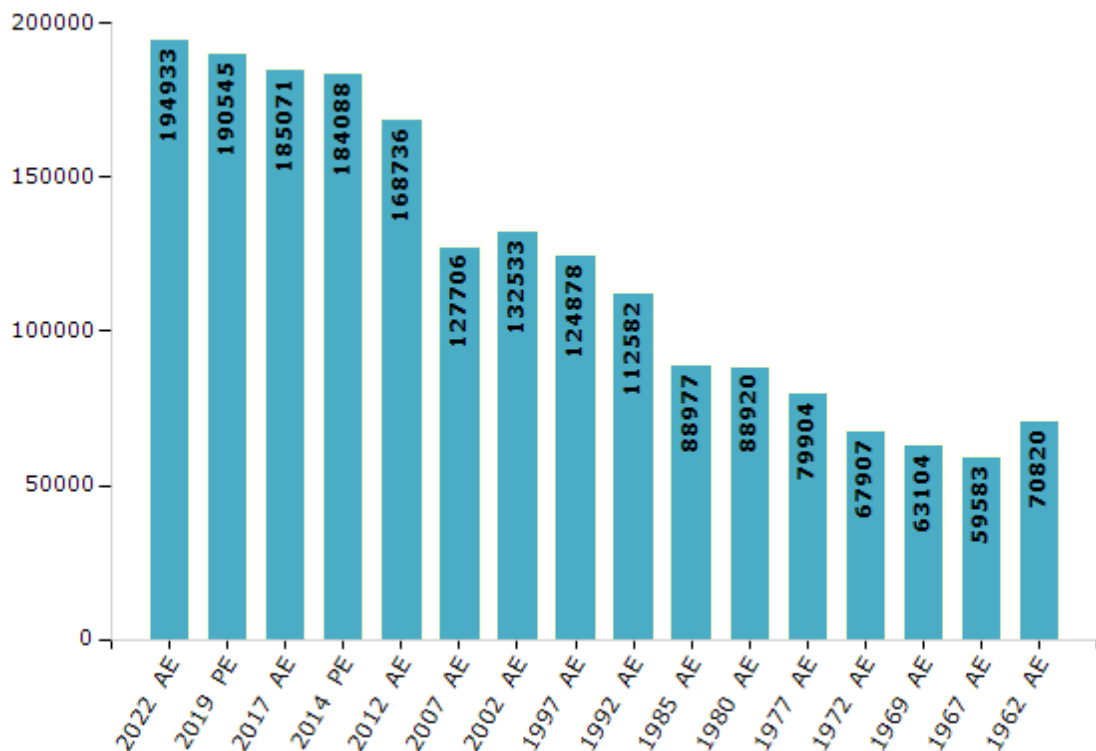
Electoral Features

Electors by Male & Female

Year	Male	Female	Others	Total
2022 AE	100940	93990	3	194933
2019 PE	98738	91807	0	190545
2017 AE	95918	89151	2	185071
2014 PE	94673	89415	0	184088
2012 AE	87059	81677	0	168736
2009 PE	-	-	-	-
2007 AE	65224	62482	-	127706
2004 PE	-	-	-	-
2002 AE	69619	62914	-	132533
1999 PE	-	-	-	-
1997 AE	63754	61124	-	124878

Year	Male	Female	Others	Total
1992 AE	59610	52972	-	112582
1985 AE	46043	42934	-	88977
1980 AE	45567	43353	-	88920
1977 AE	42277	37627	-	79904
1972 AE	35164	32743	-	67907
1969 AE	33297	29807	-	63104
1967 AE	-	-	-	59583
1962 AE	-	-	-	70820
1957 AE	-	-	-	-
1952 AE	-	-	-	-

Number of Electors



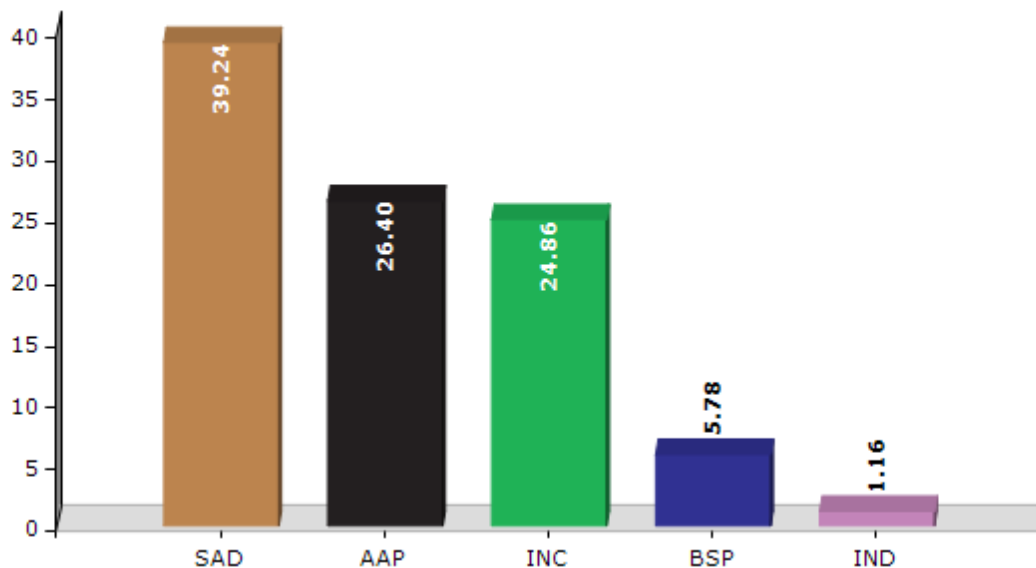
Note : AE : Assembly Election, PE : Assembly Segment of Parliamentary Election

Historical Summary Election Results

Summary Result of Assembly Election - 2017

Candidate Name	Party	Votes	Votes %
Gurpratap Singh Wadala	SAD	56241	39.24
Sarwan Singh Hayer	AAP	37834	26.4
Jagbir Singh Brar	INC	35633	24.86
Taranpal Singh	BSP	8284	5.78
Gurbinder Singh Atwal	IND	1664	1.16
Santokh Singh Bilga	RMPOI	1517	1.06
Inderjit Kaur	BSP(A)	465	0.32
Kusum Sharma	IND	353	0.25
Gurmail Singh Kaler	APPA	292	0.2
	NOTA	1039	0.72

Votes Percentage of Top Parties - 2017



Polling Station Level Election Results

Number and Name of Polling Stations (PS) (2022)

Number of Polling Stations	Name of Polling Stations	Number of Polling Stations	Name of Polling Stations
1	Govt. Pry. Sch, Aadi	22	Govt. Pry. School Balkohna
2	Govt. Pry. Sch, Aadi	23	Govt. Sr.Sec. Sch. Malia Kala
3	Govt. High. Sch. Rahimpur	24	Govt. Ele. Sch. Malia Khurd
4	Govt. High. Sch. Rahimpur	25	Govt. Ele.Sch. Jahageer
5	Govt. Pry. Sch. Ladhewali	26	Govt. Pry. Sch. Fajalpur
6	Govt. High. Sch. Uggi	27	Govt. Pry. School Sihawal
7	Govt. High. Sch. Uggi	28	Govt. Pry. Sch. Sehariwal
8	G.P.S. Uggi	29	Govt.Sec.Sch Gill
9	G.P.S. Uggi	30	Govt. Pry. Sch, Khanpur Dhadda
10	Govt. Pry. Sch. Rasoolpur Kala	31	Govt. Pry. Sch, Khanpur Dhadda
11	Govt. Pry. Sch. Rasoolpur Kala	32	Anganwadi Centre. Dhadda Dilkahpur
12	Govt. Pry. Sch. Sahem	33	Govt. Pry. Sch. Dhadda Hundal
13	Govt. Pry. Sch. Singhpur Dona	34	Govt. Ele. Sch. Kangana
14	Govt. High. Sch. Talwandi Bharon	35	Govt. Ele. Sch. Kangana
15	Govt. High. Sch. Talwandi Bharon	36	Govt. Pri.School, Raibwal
16	Govt. Ele.Sch. Kang Sahib Rai	37	Govt. Pri.School, Bodhipur
17	Govt. Pry. Sch. Chuhr	38	Govt. Ele.School, Bara Sidhpur
18	Govt. Pry. Sch. Talwandi Salem	39	Govt. Sr.Sec. Sch. Bhular
19	Govt. High.Sch. Khewa	40	Govt. Pri.School, Alewali
20	Govt. High.Sch. Khewa	41	Govt.High School, Gandhra
21	Govt. Pry.School Meerpur Mari	42	Govt.High School, Gandhra

Contd....

Polling Station Level Election Results

Polling Station-wise Votes Secured by Overall Top Five Parties in Nakodar Assembly in Assembly Election (AE) under Jalandhar Parliamentary Constituency in Punjab (2022)

Number of Polling Station	Winner - Inderjit Kaur Mann (AAP)	Runner-up - Gurpartap Singh Wadala (SAD)	3rd - Dr. Navjot Singh Dahiya (INC)	4th - Mandeep Singh Samra (IND)	5th - Subedar Major Singh Bhangala (SAD(M))	NOTA	Other	Total Votes Secured
36	153	83	102	9	33	5	22	407
37	243	110	106	10	3	7	20	499
38	65	97	59	7	22	1	8	259
39	103	262	118	10	26	3	11	533
40	62	172	99	1	1	1	9	345
41	169	206	116	4	15	2	7	519
42	170	191	156	6	7	1	10	541
43	96	61	66	3	4	3	6	239
44	223	266	154	11	16	8	13	691
45	51	150	110	0	27	2	4	344
46	213	128	209	16	19	6	10	601
47	212	105	91	4	11	12	3	438
48	115	94	161	11	27	4	8	420
49	179	104	110	53	64	5	12	527
50	103	132	86	11	93	4	10	439
51	107	45	237	8	31	0	17	445
52	334	217	66	8	30	3	14	672
53	133	195	208	14	43	1	12	606
54	178	147	162	10	24	3	14	538
55	125	70	77	12	5	4	2	295
56	71	179	170	4	11	1	9	445
57	178	281	245	6	23	7	20	760
58	160	216	198	28	44	5	14	665
59	180	243	96	12	43	6	13	593
60	118	62	67	1	1	6	8	263
61	107	218	172	27	35	4	8	571
62	113	159	216	73	21	2	7	591
63	91	187	294	12	4	4	2	594
64	109	184	226	25	20	3	8	575
65	98	169	199	9	7	3	4	489
66	164	190	176	32	8	3	10	583
67	121	85	91	3	30	0	2	332
68	195	325	188	14	1	9	10	742
69	152	243	109	7	6	6	15	538
70	301	286	178	11	16	8	24	824

Contd....

Polling Station Level Election Results

Winner, Runner-up and 3rd Party Position & Winning Margin According to Polling Stations in Nakodar Assembly in Assembly Election (AE) under Jalandhar Parliamentary Constituency in Punjab (2022)

Polling Station Number	Winner Party	Winner Votes (%)	Runner-up Party	Runner-up Votes (%)	Winning Margin Votes (%)	Third Party	Third Party Votes (%)	Other Votes (%)
71	AAP	216 (34.78)	INC	188 (30.27)	28 (4.51)	SAD	161 (25.93)	56 (9.02)
72	AAP	267 (42.18)	INC	238 (37.6)	29 (4.58)	SAD	88 (13.9)	40 (6.32)
73	AAP	263 (47.99)	SAD	180 (32.85)	83 (15.14)	INC	74 (13.5)	31 (5.66)
74	AAP	242 (48.89)	SAD	103 (20.81)	139 (28.08)	INC	101 (20.4)	49 (9.9)
75	AAP	265 (44.46)	SAD	177 (29.7)	88 (14.76)	INC	115 (19.3)	39 (6.54)
76	AAP	306 (46.72)	SAD	144 (21.98)	162 (24.74)	INC	126 (19.24)	79 (12.06)
77	AAP	246 (39.3)	SAD	182 (29.07)	64 (10.23)	INC	102 (16.29)	96 (15.34)
78	AAP	247 (38.29)	SAD	184 (28.53)	63 (9.76)	PLCP	118 (18.29)	96 (14.88)
79	AAP	224 (39.72)	SAD	168 (29.79)	56 (9.93)	INC	112 (19.86)	60 (10.64)
80	AAP	236 (35.7)	INC	192 (29.05)	44 (6.65)	SAD	156 (23.6)	77 (11.65)
81	AAP	170 (39.17)	SAD	128 (29.49)	42 (9.68)	INC	104 (23.96)	32 (7.37)
82	AAP	292 (40.33)	SAD	269 (37.15)	23 (3.18)	INC	126 (17.4)	37 (5.11)
83	AAP	222 (40.88)	SAD	157 (28.91)	65 (11.97)	INC	120 (22.1)	44 (8.1)
84	AAP	254 (38.96)	SAD	150 (23.01)	104 (15.95)	INC	136 (20.86)	112 (17.18)
85	AAP	267 (38.58)	INC	183 (26.45)	84 (12.13)	SAD	152 (21.97)	90 (13.01)
86	AAP	327 (46.98)	SAD	177 (25.43)	150 (21.55)	INC	125 (17.96)	67 (9.63)
87	SAD	243 (39.45)	AAP	231 (37.5)	12 (1.95)	INC	111 (18.02)	31 (5.03)
88	AAP	281 (50)	SAD	114 (20.28)	167 (29.72)	INC	113 (20.11)	54 (9.61)
89	AAP	291 (44.7)	INC	140 (21.51)	151 (23.19)	SAD	136 (20.89)	84 (12.9)
90	AAP	280 (41.98)	SAD	197 (29.54)	83 (12.44)	INC	136 (20.39)	54 (8.1)
91	AAP	222 (43.27)	SAD	123 (23.98)	99 (19.29)	INC	90 (17.54)	78 (15.2)
92	AAP	202 (37.62)	SAD	154 (28.68)	48 (8.94)	INC	118 (21.97)	63 (11.73)
93	SAD	265 (38.18)	AAP	204 (29.39)	61 (8.79)	INC	177 (25.5)	48 (6.92)
94	AAP	251 (43.13)	SAD	167 (28.69)	84 (14.44)	INC	107 (18.38)	57 (9.79)
95	AAP	284 (49.56)	SAD	130 (22.69)	154 (26.87)	INC	115 (20.07)	44 (7.68)
96	AAP	353 (51.84)	SAD	155 (22.76)	198 (29.08)	INC	94 (13.8)	79 (11.6)
97	AAP	252 (37.11)	INC	187 (27.54)	65 (9.57)	SAD	183 (26.95)	57 (8.39)
98	SAD	299 (54.36)	INC	160 (29.09)	139 (25.27)	AAP	77 (14)	14 (2.55)
99	INC	277 (37.74)	AAP	230 (31.34)	47 (6.4)	SAD	194 (26.43)	33 (4.5)
100	SAD	233 (39.97)	AAP	217 (37.22)	16 (2.75)	INC	102 (17.5)	31 (5.32)
101	INC	258 (42.93)	SAD	225 (37.44)	33 (5.49)	AAP	96 (15.97)	22 (3.66)
102	INC	175 (41.67)	SAD	146 (34.76)	29 (6.91)	AAP	82 (19.52)	17 (4.05)
103	AAP	176 (50.43)	SAD	57 (16.33)	119 (34.1)	IND (MSS)	49 (14.04)	67 (19.2)
104	AAP	230 (48.73)	SAD	106 (22.46)	124 (26.27)	INC	61 (12.92)	75 (15.89)
105	INC	236 (50)	AAP	132 (27.97)	104 (22.03)	SAD	79 (16.74)	25 (5.3)

Contd....

Socio-Economic Amenities - Rural

Access to Education Facilities

Particulars	Number of Villages (% of Population)				
	Available	Not Available	If Not Available (Distance of Nearest Facility)		
			A	B	C
Govt. Primary School	152 (98)	23 (2)	21 (2)	0 (0)	0 (0)
Private Primary School	36 (43)	139 (57)	2 (0)	0 (0)	0 (0)
Govt. Middle School	71 (69)	104 (31)	94 (27)	5 (2)	0 (0)
Private Middle School	16 (23)	159 (77)	1 (0)	1 (1)	0 (0)
Govt. Secondary School	44 (51)	131 (49)	104 (39)	19 (6)	1 (0)
Private Secondary School	13 (21)	162 (79)	0 (0)	3 (2)	0 (0)
Govt. Senior Secondary School	19 (26)	156 (74)	106 (48)	34 (16)	1 (0)
Private Senior Secondary School	3 (7)	172 (93)	6 (3)	4 (3)	3 (2)
Govt. Arts and Science Degree College	0 (0)	175 (100)	9 (6)	15 (10)	12 (8)
Private Arts and Science Degree College	0 (0)	175 (100)	19 (10)	61 (38)	59 (28)
Govt. Engineering College	0 (0)	175 (100)	1 (2)	1 (0)	35 (18)
Private Engineering College	0 (0)	175 (100)	1 (1)	16 (14)	121 (65)
Govt. Medicine College	0 (0)	175 (100)	0 (0)	0 (0)	51 (36)
Private Medicine College	0 (0)	175 (100)	0 (0)	0 (0)	124 (64)
Govt. Management Institute	0 (0)	175 (100)	0 (0)	2 (1)	20 (10)
Private Management Institute	1 (0)	174 (100)	6 (3)	17 (12)	129 (73)
Govt. Polytechnic	0 (0)	175 (100)	1 (0)	8 (5)	64 (38)
Private Polytechnic	0 (0)	175 (100)	2 (1)	13 (7)	87 (48)
Govt. Vocational Training School/ITI	0 (0)	175 (100)	8 (5)	39 (27)	54 (27)
Private Vocational Training School/ITI	0 (0)	175 (100)	6 (2)	13 (11)	55 (28)
Govt. Non Formal Training Centre	1 (2)	174 (98)	1 (0)	6 (2)	30 (14)
Private Non Formal Training Centre	0 (0)	175 (100)	7 (2)	31 (23)	99 (56)
Govt. School For Disabled	0 (0)	175 (100)	0 (0)	3 (2)	55 (28)
Private School For Disabled	0 (0)	175 (100)	0 (0)	4 (7)	113 (64)
Government Others	1 (0)	174 (100)	1 (0)	2 (1)	29 (18)
Private Others	0 (0)	175 (100)	12 (8)	17 (15)	113 (57)

Note : Distance A : Less than 5 km; B : Between 5-10 km; C : 10+ km.; Source : Data Analysis is based on 2011 Census.

DISCLAIMER

The Terms of Use and Disclaimer of Datanet India Private Limited (hereinafter referred to as "Datanet") for use of this analysis report of **Nakodar Assembly Constituency (Nakodar Vidhan Sabha) :-**

1. **Assembly Factbook™** is a Registered Trade Mark owned by Datanet.
2. All the maps are sketched and graphical representation only and have not been drawn to the scale and also not to represent the actual geographical area or boundary of the unit.
3. The data for the aforesaid analysis is based on authentic sources and has been culled from the various publications of Census, CSO and NSSO for district and block level data, various central and state government departments, Central & State Elections Commissions and the concerned Returning Officers' releases, Electoral Rolls, Election results and allied publications, internal assessment, surveys, estimates and analysis. Therefore, certain adjustment of data at micro level may have been done to arrive closer to the macro data.
4. Data have been provided on an "As Is" and "As AVAILABLE" basis
5. The colours shown in the maps or diagram and charts of a particular party, alliance or AC are indicative and do not represent them.
6. This publication which includes maps, sheets, graphs and data would be the property under copyright of Datanet only. The user may use these for its internal study, analysis and research purposes. It's public display, re-selling or any commercial uses by the user are not allowed.
7. Datanet has taken due care and caution in compilation and processing of data and allied information, but does not guarantee the accuracy, adequacy or completeness of any information/analysis and will be not responsible for any errors or omissions or for the results obtained from the use of such information/analysis.
8. All the contents for the publication have been culled from various authentic sources and Datanet reasonably believes such sources to be reliable, but does not make any representations, express or implied as to the accuracy or fitness of use of such information. The information or contents of the information/analysis do not constitute advice and should not be relied upon in making (or refraining from making) any decision. Any reliance placed upon the information provided by Datanet is the sole responsibility and strictly at the user's risk.
9. In no event will Datanet be liable for any damages (including, without limitation, damages for loss of business projects, or loss of profits) arising in contract, tort or otherwise from the use of or inability to use any of its contents, or from any action taken (or refrained from being taken) as a result of using the analysis or any of its contents. Datanet its directors, owners, editors, officials, employees, distributor and agents or any associate will not be liable for any errors in the information contained or any consequences arising from the use of the contents of the provided information/analysis.
10. If any provision of these terms and conditions is held invalid or illegal or unenforceable for any reason by any court of competent jurisdiction, such provision shall be severed and the remainder of provisions of the terms and conditions shall continue in full force and effect as if the Term of Use had been executed with the invalid, illegal or unenforceable provision eliminated.
11. If there are any discrepancies in the information provided, please bring it to attention of Datanet for suitable rectification measures.

**Buy Online This Complete Book At
Datanet India eBooks Store**

www.indiastatpublications.com

or go directly at

[http://www.indiastatpublications.com/
Assembly_factbook/Punjab/Jalandhar/ Nakodar](http://www.indiastatpublications.com/Assembly_factbook/Punjab/Jalandhar/Nakodar)

 **indiastat**elections

ISBN : 978-93-5822-543-3



9 789358 225433