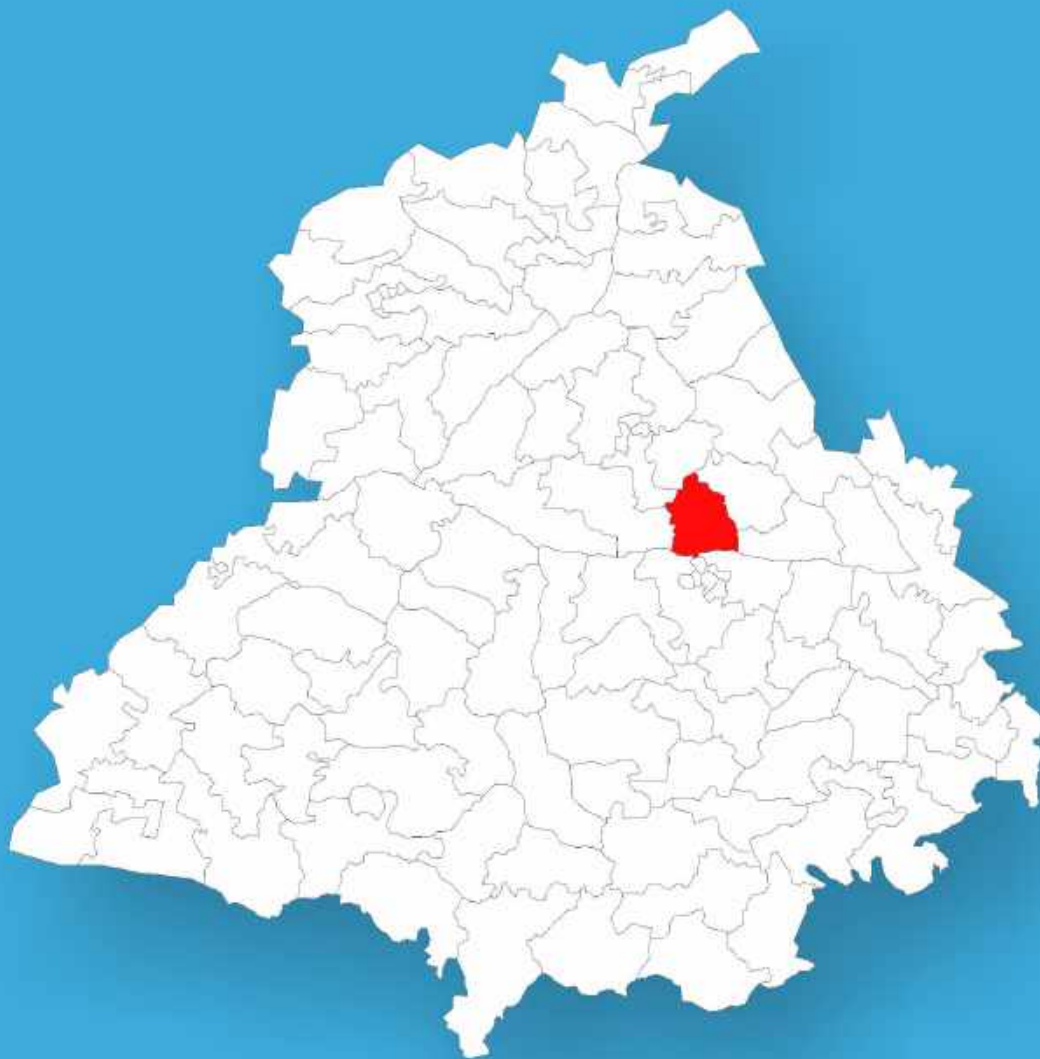




Punjab

Assembly Factbook™

Phillaur Assembly Constituency



Key Electoral Data of Phillaur
Assembly Constituency (Vidhan Sabha)

Punjab

Assembly Factbook™

Phillaur Assembly Constituency



Phillaur Vidhan Sabha

Editor & Director

Dr. R.K. Thukral

Research Editor

Dr. Shafeeq Rahman

Compiled, Researched and Published by Datanet India Pvt. Ltd.

D-100, 1st Floor,

Okhla Industrial Area, Phase-I,

New Delhi- 110020.

Ph.: 91-11- 43580781-84

Email : support@indiastatpublications.com

Website : www.indiastatelections.com

Online Book Store :

www.indiastatpublications.com

Report No. : AFB/PB-030-0125

ISBN : 978-93-5822-526-6

First Edition : January, 2018

Eighth Updated Edition : January, 2025

Price : Rs.11500/-

US\$ 310

© **Datanet India Pvt. Ltd.**

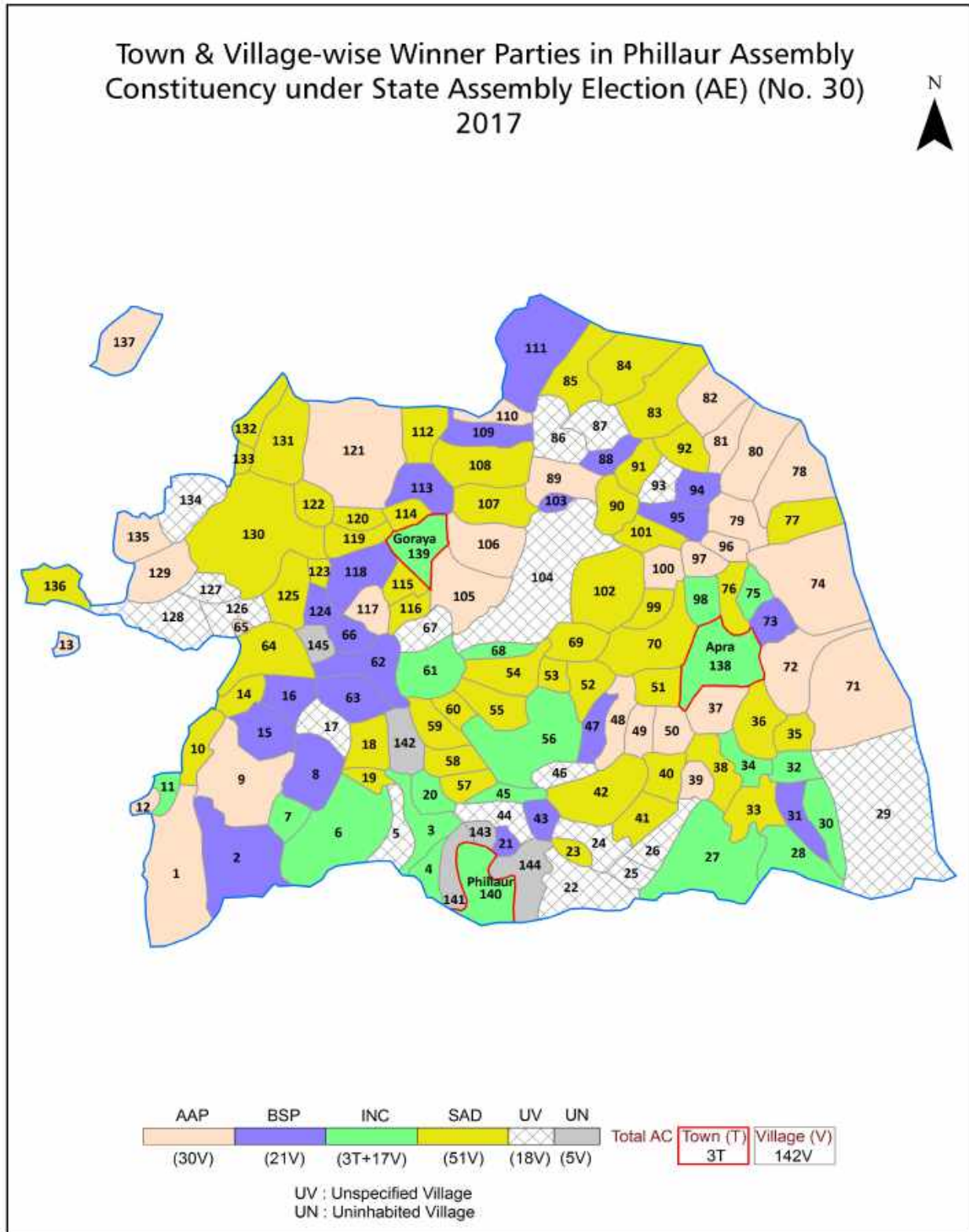
All rights reserved. No part of this book may be reproduced, stored in a retrieval system or transmitted in any form or by any means, mechanical photocopying, photographing, scanning, recording or otherwise without the prior written permission of the publisher. Please refer to Disclaimer at page no. 252 for the use of this publication.

Printed in India

Contents

No.	Particulars	Page No.
	Introduction	
1	Assembly Constituency - (Vidhan Sabha) at a Glance Features of Assembly as per Delimitation Commission of India (2008)	1-2
	Location and Political Maps	
2	Location Map Boundaries of Assembly Constituency - (Vidhan Sabha) in District Boundaries of Assembly Constituency under Parliamentary Constituency - (Lok Sabha) Town & Village-wise Winner Parties- 2024, 2022, 2019, 2017, 2014, 2012 and 2009	3-11
	Administrative Setup (2011)	
3	District Sub-district Towns Villages Inhabited Villages Uninhabited Villages Village Panchayat Intermediate Panchayat	12-19
	Demographics (2011)	
4	Population Households Rural/Urban Population Towns and Villages by Population Size Sex Ratio (Total & 0-6 Years) Religious Population Social Population Literacy Rate	20-21
	Electoral Features	
5	Important Dates of Last Elections Held Electors by Gender Service Electors Voters Voters Turnout Polling Stations & Average Number of Electors per Polling Station Electors by Age Group Present Elected Representatives	22-27
	Historical Summary Election Results	
6	Vote Share of Major Parties Winning Margin (Number & Percentage) Polarity of Parties Summary Result of Assembly Segment of Parliamentary Elections 2024, 2019, 2014, 2009, 2004 and 1999 Summary Result of Assembly Elections 2022, 2017, 2012, 2007, 2002, 1997, 1992, 1985, 1980, 1977, 1972, 1969, 1967, 1962, 1957 and 1952	28-52
	Polling Station Level Election Results	
7	Name and Number of Polling Station 2024, 2022, 2019, 2017, 2014, 2012 and 2009 Polling Station-wise Electors, Voters & Voters Turnout 2024, 2022, 2019, 2017, 2014, 2012 and 2009 Polling Station wise Elections Results 2024, 2022, 2019, 2017, 2014, 2012 and 2009	53-196
8	Panchayat Election Results Panchayat Result 2013	197-233
	Share of Assembly Constituency	
9	Share of Assembly Constituency - (Vidhan Sabha) in State, District and Parliamentary Constituency - (Lok Sabha)	234
	Socio-Economic Amenities (2011)	
10	Access to Administrative Units Agricultural, Manufacturing and Industrial Commodities Demographic Indicators Education Health & Manpower Drinking Water Supply Sanitation Entertainment and Recreations Infrastructure Power Food Allocation Distribution and Marketing of Agriculture Commodities Infrastructure Transport and Road Infrastructure Communication Banking and Financial Services Land Use Irrigation Source	236-250
11	Abbreviation & Sources	251
12	Disclaimer	252

Location & Political Map



Administrative Setup

List of Village Panchayat & Intermediate Panchayat (Block) Name- 2011

Village Name	Village Panchayat Name	Intermediate Panchayat Name
Achan Chak (154)	Burj Pukhta	Phillaur
Akalpur (128)	Akalpur	Phillaur
Anihar (210)	Anihar	Phillaur
Ashaur (159)	Ashaur	Phillaur
Atta (220)	Atta	Phillaur
Atti (216)	Atti	Phillaur
Aujla (191)	Aujla	Phillaur
Bachhowal (137)	Bachhowal	Phillaur
Bajar (156)	Jhungian Mahansingh	Phillaur
Bakapur (138)	Bakapur	Phillaur
Bansian (167)	Bansian	Phillaur
Bansian (230)	Bansian	Rurka Kalan
Bara Pind (206)	Bara Pind, Patti Masandpur , Patti Kamalpur	Phillaur
Begampur (120)	Begampur	Nurmahal
Bhaini (123)	Bhaini	Nurmahal
Bhar Singhpur (166)	Bhar Singhpur	Phillaur
Bhattian (140)	Bhattian	Phillaur
Bir Bansian (231)	Bansian	Rurka Kalan
Bir Shersingh (205)	Gura	Phillaur
Birk (242)	Birk	Phillaur
Bundala (27)	Bundala	Rurka Kalan
Burj Pukhta (150)	Burj Pukhta	Phillaur
Chachrari (240)	Chachrari	Rurka Kalan
Chak Desraj (212)	Chak Desraj	Phillaur
Chak Dhotran (235)	Chak Dhotran	Rurka Kalan
Chak Sahbu (176)	Chak Sahbu	Phillaur
Cheema Kalan (193)	Cheema Kalan	Phillaur
Cheema Khurd (185)	Cheema Khurd	Phillaur
Chhaura (155)	Sholey	Phillaur

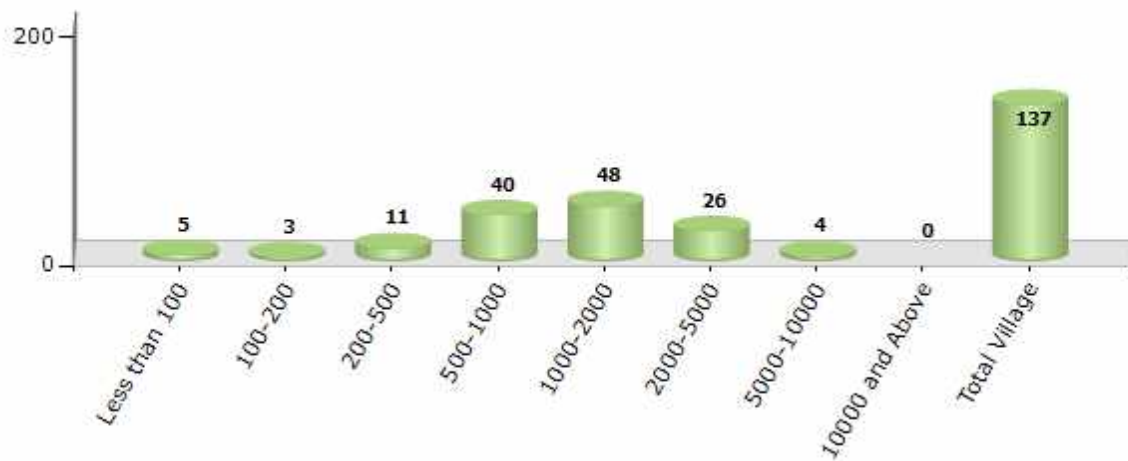
Contd....

Demographics

Number of Villages by Population Size - 2011

Less than 100	100-200	200-500	500-1000	1000-2000	2000-5000	5000-10000	10000 and Above	Total Village
5	3	11	40	48	26	4	0	137

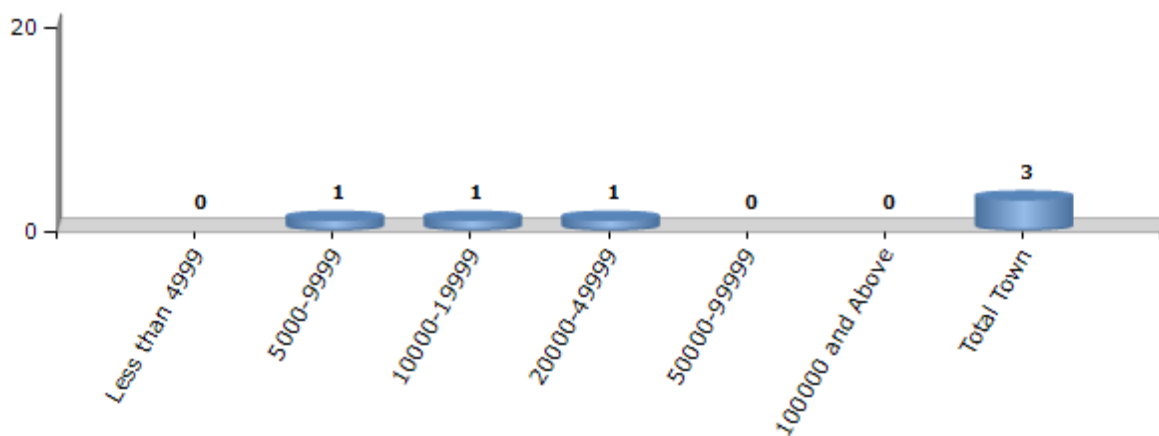
Number of Villages by Population Size - 2011



Number of Towns by Population Size - 2011

Less than 4999	5000-9999	10000-19999	20000-49999	50000-99999	100000 and Above	Total Town
0	1	1	1	0	0	3

Number of Towns by Population Size - 2011

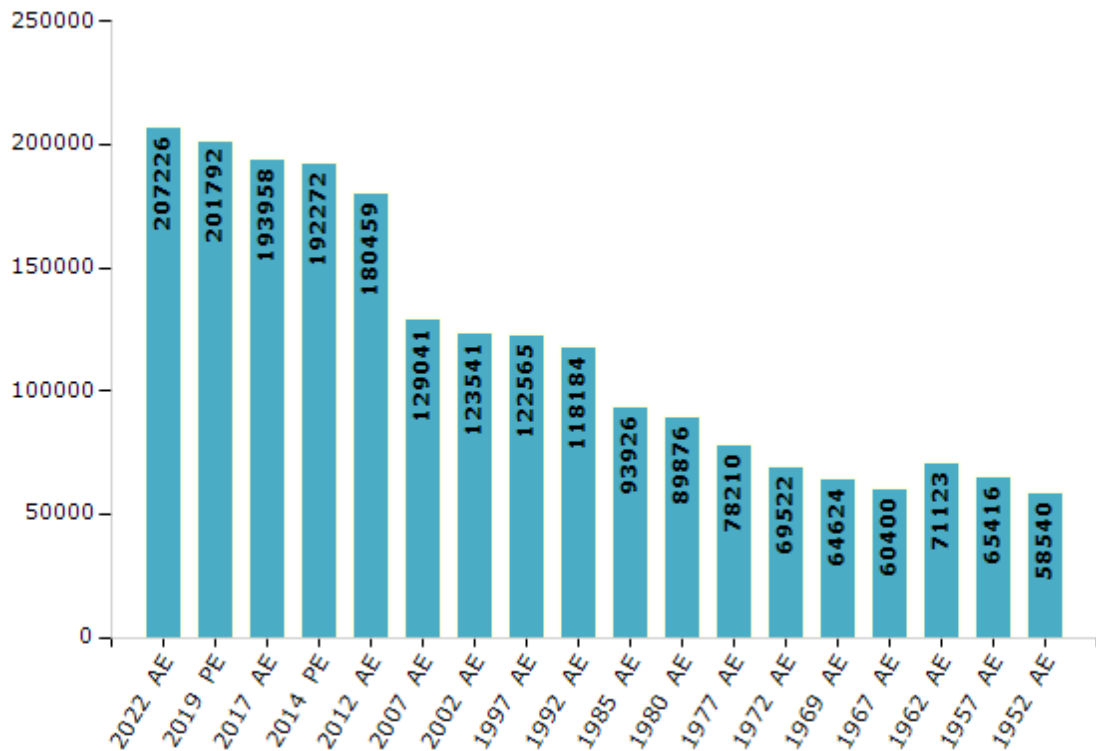


Electoral Features

Electors by Male & Female

Year	Male	Female	Others	Total	Year	Male	Female	Others	Total
2022 AE	107390	99832	4	207226	1992 AE	62895	55289	-	118184
2019 PE	104766	97022	4	201792	1985 AE	49413	44513	-	93926
2017 AE	101045	92912	1	193958	1980 AE	48751	41125	-	89876
2014 PE	99157	93115	0	192272	1977 AE	42965	35245	-	78210
2012 AE	93149	87310	0	180459	1972 AE	36071	33451	-	69522
2009 PE	-	-	-	-	1969 AE	33566	31058	-	64624
2007 AE	65911	63130	-	129041	1967 AE	-	-	-	60400
2004 PE	-	-	-	-	1962 AE	-	-	-	71123
2002 AE	63225	60316	-	123541	1957 AE	-	-	-	65416
1999 PE	-	-	-	-	1952 AE	-	-	-	58540
1997 AE	64454	58111	-	122565					

Number of Electors



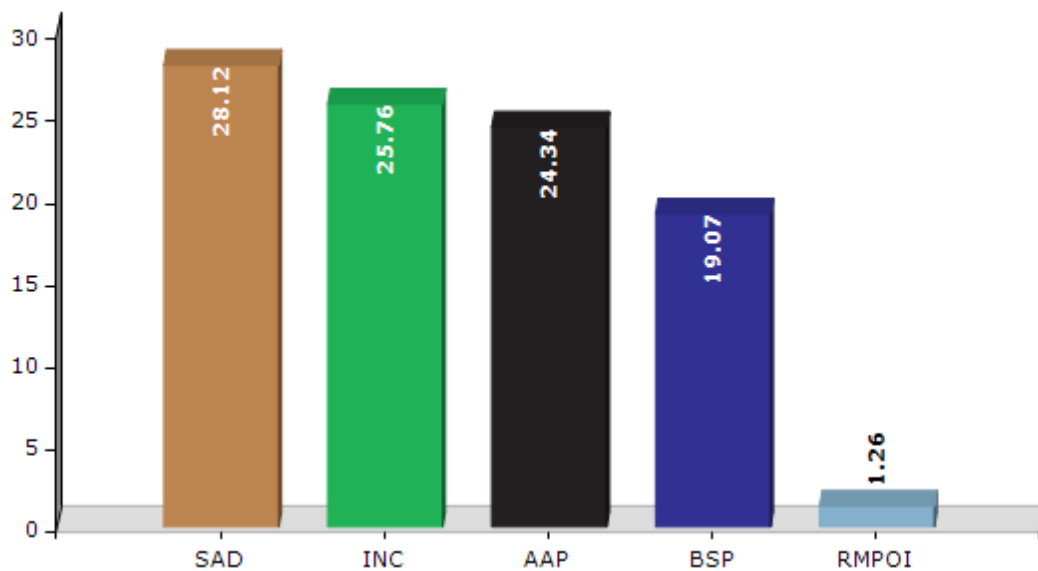
Note : AE : Assembly Election, PE : Assembly Segment of Parliamentary Election

Historical Summary Election Results

Summary Result of Assembly Election - 2017

Candidate Name	Party	Votes	Votes %
Baldev Singh Khaira	SAD	41336	28.12
Vikramjit Singh Chaudhary	INC	37859	25.76
Saroop Singh Kadiana	AAP	35779	24.34
Avtar Singh Karimpuri	BSP	28035	19.07
Parmjit Randhawa	RMPOI	1857	1.26
Sanjay Kumar Shalu	LIP	401	0.27
Balwinder Singh	BRP	399	0.27
Yadwinder Singh	IND	365	0.25
	NOTA	953	0.65

Votes Percentage of Top Parties - 2017



Polling Station Level Election Results

Number and Name of Polling Stations (PS) (2022)

Number of Polling Stations	Name of Polling Stations	Number of Polling Stations	Name of Polling Stations
1	Govt Senior Secondary School Bundala (Boys)	22	Govt High School,Ghurhka
2	Govt Senior Secondary School Bundala (Boys)	23	Govt Primary School, Patti Lohara
3	Govt. Girls Sen. Sec. School Bandala	24	Govt Primary School,Takhar
4	Govt. Girls Sen. Sec. School Bandala	25	Govt Primary School,Sargundi
5	Govt.Pri.School Girls Bandala	26	Govt Primary School,Chak Dhothar
6	Govt. Pri.School Desian Kahana	27	Govt High School,Dhesian Sang
7	Govt. Pri.School Desian Kahana	28	Govt High School,Dhesian Sang
8	Govt. Co-Education High School, Desian Kahan	29	Govt High School,Boparai
9	Govt High.School,Rurhki	30	Govt High School,Boparai
10	Govt High.School,Rurhki	31	Govt Senior Secondary School,Goraya
11	Govt High.School,Rurhki	32	Govt Senior Secondary School,Goraya
12	Govt.Primary School,Rajgumal	33	Govt Senior Secondary School,Goraya
13	Govt.Co.Edu.Sen.Sec.School,Rurhka Klan	34	Govt Girls Senior Secondary School,Goraya
14	Govt.Co.Edu.Sen.Sec.School,Rurhka Klan	35	Govt Girls Senior Secondary School,Goraya
15	Govt.Primary. School,Rurhka Klan	36	Govt Girls Senior Secondary School,Goraya
16	Govt.Primary. School,Rurhka Klan	37	Govt Girls Senior Secondary School,Goraya
17	B.D.P.O,Rurhka Klan	38	National Girls High School,Goraya
18	B.D.P.O,Rurhka Klan	39	National Girls High School,Goraya
19	Govt Primary School,Randhawa	40	National Girls High School,Goraya
20	Govt Primary School,Surja	41	Govt Middle School,Rurhka Khurd
21	Govt High School,Ghurhka	42	Govt Middle School,Rurhka Khurd

Contd....

Polling Station Level Election Results

Polling Station-wise Votes Secured by Overall Top Five Parties in Phillaur Assembly in Assembly Election (AE) under Jalandhar Parliamentary Constituency in Punjab (2022)

Number of Polling Station	Winner - Vikramjit Singh Chaudhary (INC)	Runner-up - Baldev Singh Khaira (SAD)	3rd - Prem Kumar (AAP)	4th - Advocate Ajay Kumar Phillaur (IND)	5th - Surjit Singh (SAD(M))	NOTA	Other	Total Votes Secured
36	162	262	173	7	8	11	21	644
37	265	259	181	27	7	4	29	772
38	150	188	297	6	13	7	56	717
39	140	96	224	18	8	8	71	565
40	142	43	178	2	3	4	44	416
41	237	253	132	2	7	2	22	655
42	155	174	186	7	36	8	28	594
43	102	168	171	14	45	6	36	542
44	299	219	124	31	13	7	31	724
45	144	188	183	104	52	4	64	739
46	157	104	161	66	26	6	50	570
47	163	119	154	90	29	4	37	596
48	84	69	47	7	16	2	6	231
49	199	84	39	40	1	5	5	373
50	326	79	123	5	20	6	37	596
51	230	133	207	13	31	14	40	668
52	121	107	213	10	48	5	21	525
53	400	154	134	38	7	5	32	770
54	324	172	112	21	6	6	23	664
55	156	152	115	19	6	1	12	461
56	153	141	114	11	16	1	17	453
57	131	263	56	10	4	4	7	475
58	78	98	118	42	24	5	17	382
59	258	210	146	14	16	5	56	705
60	294	238	118	3	1	5	75	734
61	184	175	201	14	43	8	47	672
62	179	164	216	19	43	3	38	662
63	77	143	223	32	37	5	51	568
64	327	126	105	70	13	3	36	680
65	274	149	182	51	18	3	24	701
66	152	172	172	60	43	5	22	626
67	257	192	165	94	20	3	23	754
68	128	109	176	25	22	1	27	488
69	178	128	229	36	47	4	14	636
70	285	180	97	16	19	3	93	693

Contd....

Polling Station Level Election Results

Winner, Runner-up and 3rd Party Position & Winning Margin According to Polling Stations in Phillaur Assembly in Assembly Election (AE) under Jalandhar Parliamentary Constituency in Punjab (2022)

Polling Station Number	Winner Party	Winner Votes (%)	Runner-up Party	Runner-up Votes (%)	Winning Margin Votes (%)	Third Party	Third Party Votes (%)	Other Votes (%)
71	INC	175 (34.05)	SAD	162 (31.52)	13 (2.53)	AAP	120 (23.35)	57 (11.09)
72	INC	197 (36.35)	SAD	119 (21.96)	78 (14.39)	AAP	113 (20.85)	113 (20.85)
73	INC	213 (41.52)	AAP	105 (20.47)	108 (21.05)	SAD	101 (19.69)	94 (18.32)
74	AAP	235 (37.72)	INC	209 (33.55)	26 (4.17)	SAD	119 (19.1)	60 (9.63)
75	INC	209 (34.83)	SAD	202 (33.67)	7 (1.16)	AAP	131 (21.83)	58 (9.67)
76	SAD	184 (40.89)	INC	142 (31.56)	42 (9.33)	AAP	57 (12.67)	67 (14.89)
77	AAP	171 (24.57)	INC	143 (20.55)	28 (4.02)	SAD	136 (19.54)	246 (35.34)
78	SAD	291 (43.5)	INC	253 (37.82)	38 (5.68)	AAP	81 (12.11)	44 (6.58)
79	SAD	142 (35.59)	INC	125 (31.33)	17 (4.26)	AAP	52 (13.03)	80 (20.05)
80	INC	344 (58.01)	AAP	117 (19.73)	227 (38.28)	SAD	62 (10.46)	70 (11.8)
81	INC	197 (56.94)	SAD	71 (20.52)	126 (36.42)	AAP	35 (10.12)	43 (12.43)
82	INC	293 (38.6)	SAD	253 (33.33)	40 (5.27)	AAP	139 (18.31)	74 (9.75)
83	AAP	215 (49.2)	INC	100 (22.88)	115 (26.32)	SAD	88 (20.14)	34 (7.78)
84	INC	183 (38.69)	AAP	139 (29.39)	44 (9.3)	SAD	115 (24.31)	36 (7.61)
85	INC	129 (38.74)	SAD	62 (18.62)	67 (20.12)	IND (AAKP)	61 (18.32)	81 (24.32)
86	INC	326 (49.85)	SAD	165 (25.23)	161 (24.62)	AAP	114 (17.43)	49 (7.49)
87	INC	199 (42.7)	AAP	96 (20.6)	103 (22.1)	SADS	83 (17.81)	88 (18.88)
88	INC	245 (49.7)	AAP	96 (19.47)	149 (30.23)	SAD	61 (12.37)	91 (18.46)
89	INC	104 (34.32)	AAP	101 (33.33)	3 (0.99)	SAD	38 (12.54)	60 (19.8)
90	INC	181 (38.92)	SAD	122 (26.24)	59 (12.68)	AAP	59 (12.69)	103 (22.15)
91	SAD	253 (35.48)	INC	181 (25.39)	72 (10.09)	AAP	164 (23)	115 (16.13)
92	INC	147 (36.57)	SAD	104 (25.87)	43 (10.7)	AAP	91 (22.64)	60 (14.93)
93	INC	158 (40.72)	SAD	95 (24.48)	63 (16.24)	IND (AAKP)	87 (22.42)	48 (12.37)
94	SAD	149 (31.11)	AAP	129 (26.93)	20 (4.18)	INC	101 (21.09)	100 (20.88)
95	INC	212 (36.05)	SAD	179 (30.44)	33 (5.61)	AAP	107 (18.2)	90 (15.31)
96	INC	344 (50.96)	SAD	216 (32)	128 (18.96)	AAP	67 (9.93)	48 (7.11)
97	IND (AAKP)	183 (31.66)	AAP	143 (24.74)	40 (6.92)	SAD	77 (13.32)	175 (30.28)
98	INC	279 (42.15)	AAP	170 (25.68)	109 (16.47)	SAD	88 (13.29)	125 (18.88)
99	SAD	149 (44.35)	INC	77 (22.92)	72 (21.43)	AAP	76 (22.62)	34 (10.12)
100	INC	284 (40.75)	SAD	276 (39.6)	8 (1.15)	AAP	82 (11.76)	55 (7.89)
101	INC	375 (53.88)	SAD	119 (17.1)	256 (36.78)	AAP	111 (15.95)	91 (13.07)
102	INC	135 (33.17)	SAD	129 (31.7)	6 (1.47)	AAP	121 (29.73)	22 (5.41)
103	INC	192 (35.62)	SAD	164 (30.43)	28 (5.19)	AAP	150 (27.83)	33 (6.12)
104	AAP	193 (32.06)	INC	169 (28.07)	24 (3.99)	SAD	168 (27.91)	72 (11.96)
105	INC	184 (29.21)	SAD	148 (23.49)	36 (5.72)	AAP	145 (23.02)	153 (24.29)

Contd....

Socio-Economic Amenities - Rural

Access to Education Facilities

Particulars	Number of Villages (% of Population)				
	Available	Not Available	If Not Available (Distance of Nearest Facility)		
			A	B	C
Govt. Primary School	126 (99)	11 (1)	7 (1)	3 (0)	0 (0)
Private Primary School	38 (48)	99 (52)	0 (0)	0 (0)	0 (0)
Govt. Middle School	56 (60)	81 (40)	54 (21)	6 (2)	0 (0)
Private Middle School	34 (45)	103 (55)	4 (2)	1 (1)	0 (0)
Govt. Secondary School	34 (44)	103 (56)	66 (31)	12 (6)	0 (0)
Private Secondary School	23 (33)	114 (67)	14 (9)	0 (0)	0 (0)
Govt. Senior Secondary School	17 (29)	120 (71)	84 (45)	19 (11)	0 (0)
Private Senior Secondary School	10 (15)	127 (85)	8 (7)	3 (2)	0 (0)
Govt. Arts and Science Degree College	0 (0)	137 (100)	1 (1)	9 (11)	9 (5)
Private Arts and Science Degree College	1 (1)	136 (99)	12 (9)	65 (49)	40 (24)
Govt. Engineering College	0 (0)	137 (100)	0 (0)	4 (2)	16 (10)
Private Engineering College	0 (0)	137 (100)	2 (2)	18 (14)	97 (71)
Govt. Medicine College	0 (0)	137 (100)	0 (0)	0 (0)	24 (15)
Private Medicine College	0 (0)	137 (100)	0 (0)	0 (0)	113 (85)
Govt. Management Institute	0 (0)	137 (100)	0 (0)	0 (0)	14 (10)
Private Management Institute	0 (0)	137 (100)	2 (3)	11 (8)	110 (78)
Govt. Polytechnic	0 (0)	137 (100)	0 (0)	3 (4)	25 (18)
Private Polytechnic	0 (0)	137 (100)	3 (3)	15 (10)	91 (64)
Govt. Vocational Training School/ITI	1 (1)	136 (99)	3 (2)	10 (9)	22 (14)
Private Vocational Training School/ITI	0 (0)	137 (100)	9 (9)	22 (17)	70 (47)
Govt. Non Formal Training Centre	0 (0)	137 (100)	4 (2)	7 (6)	31 (23)
Private Non Formal Training Centre	2 (1)	135 (99)	13 (9)	29 (19)	51 (40)
Govt. School For Disabled	0 (0)	137 (100)	6 (3)	2 (1)	36 (20)
Private School For Disabled	0 (0)	137 (100)	6 (3)	10 (8)	77 (66)
Government Others	0 (0)	137 (100)	0 (0)	0 (0)	3 (2)
Private Others	0 (0)	137 (100)	0 (0)	7 (7)	127 (92)

Note : Distance A : Less than 5 km; B : Between 5-10 km; C : 10+ km.; Source : Data Analysis is based on 2011 Census.

DISCLAIMER

The Terms of Use and Disclaimer of Datanet India Private Limited (hereinafter referred to as "Datanet") for use of this analysis report of **Phillaur Assembly Constituency (Phillaur Vidhan Sabha)** :-

1. **Assembly Factbook™** is a Registered Trade Mark owned by Datanet.
2. All the maps are sketched and graphical representation only and have not been drawn to the scale and also not to represent the actual geographical area or boundary of the unit.
3. The data for the aforesaid analysis is based on authentic sources and has been culled from the various publications of Census, CSO and NSSO for district and block level data, various central and state government departments, Central & State Elections Commissions and the concerned Returning Officers' releases, Electoral Rolls, Election results and allied publications, internal assessment, surveys, estimates and analysis. Therefore, certain adjustment of data at micro level may have been done to arrive closer to the macro data.
4. Data have been provided on an "As Is" and "As AVAILABLE" basis
5. The colours shown in the maps or diagram and charts of a particular party, alliance or AC are indicative and do not represent them.
6. This publication which includes maps, sheets, graphs and data would be the property under copyright of Datanet only. The user may use these for its internal study, analysis and research purposes. It's public display, re-selling or any commercial uses by the user are not allowed.
7. Datanet has taken due care and caution in compilation and processing of data and allied information, but does not guarantee the accuracy, adequacy or completeness of any information/analysis and will be not responsible for any errors or omissions or for the results obtained from the use of such information/analysis.
8. All the contents for the publication have been culled from various authentic sources and Datanet reasonably believes such sources to be reliable, but does not make any representations, express or implied as to the accuracy or fitness of use of such information. The information or contents of the information/analysis do not constitute advice and should not be relied upon in making (or refraining from making) any decision. Any reliance placed upon the information provided by Datanet is the sole responsibility and strictly at the user's risk.
9. In no event will Datanet be liable for any damages (including, without limitation, damages for loss of business projects, or loss of profits) arising in contract, tort or otherwise from the use of or inability to use any of its contents, or from any action taken (or refrained from being taken) as a result of using the analysis or any of its contents. Datanet its directors, owners, editors, officials, employees, distributor and agents or any associate will not be liable for any errors in the information contained or any consequences arising from the use of the contents of the provided information/analysis.
10. If any provision of these terms and conditions is held invalid or illegal or unenforceable for any reason by any court of competent jurisdiction, such provision shall be severed and the remainder of provisions of the terms and conditions shall continue in full force and effect as if the Term of Use had been executed with the invalid, illegal or unenforceable provision eliminated.
11. If there are any discrepancies in the information provided, please bring it to attention of Datanet for suitable rectification measures.

Buy Online This Complete Book At
Datanet India eBooks Store

www.indiastatpublications.com

or go directly at

[http://www.indiastatpublications.com/
Assembly_factbook/Punjab/Jalandhar/Phillaur](http://www.indiastatpublications.com/Assembly_factbook/Punjab/Jalandhar/Phillaur)

  **india**stat**elections**

ISBN : 978-93-5822-526-6



9 789358 225266