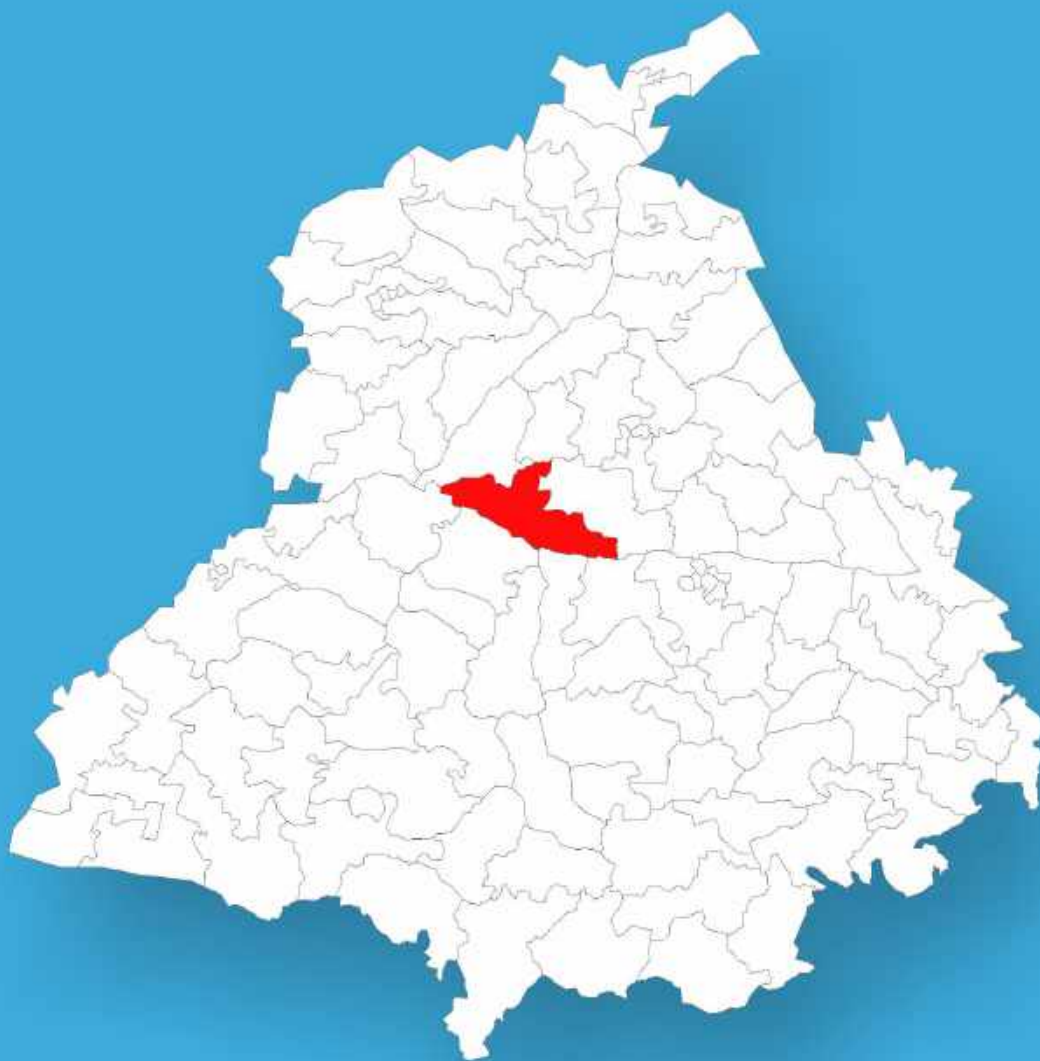




Punjab

Assembly Factbook™

Shahkot Assembly Constituency



Key Electoral Data of Shahkot
Assembly Constituency (Vidhan Sabha)

Punjab

Assembly Factbook™

Shahkot Assembly Constituency



Shahkot Vidhan Sabha

Editor & Director

Dr. R.K. Thukral

Research Editor

Dr. Shafeeq Rahman

**Compiled, Researched and Published by
Datanet India Pvt. Ltd.**

D-100, 1st Floor,

Okhla Industrial Area, Phase-I,

New Delhi- 110020.

Ph.: 91-11- 43580781-84

Email : support@indiastatpublications.com

Website : www.indiastatelections.com

Online Book Store :

www.indiastatpublications.com

Report No. : AFB/PB-032-0125

ISBN : 978-93-5822-518-1

First Edition : January, 2018

Eighth Updated Edition : January, 2025

Price : Rs.11500/-

US\$ 310

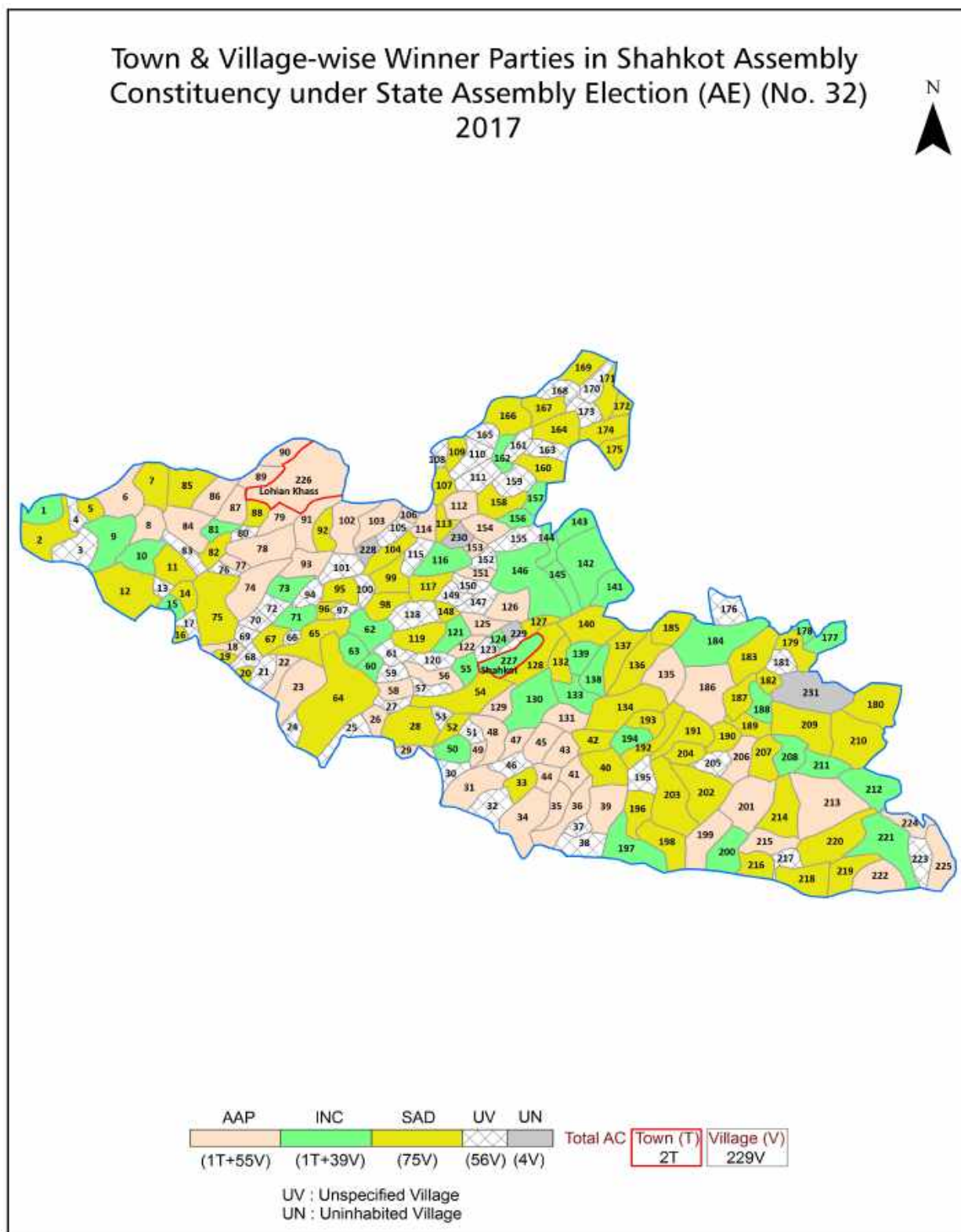
© **Datanet India Pvt. Ltd.**

All rights reserved. No part of this book may be reproduced, stored in a retrieval system or transmitted in any form or by any means, mechanical photocopying, photographing, scanning, recording or otherwise without the prior written permission of the publisher. Please refer to Disclaimer at page no. 257 for the use of this publication.

Printed in India

No.	Particulars	Page No.
	Introduction	
1	Assembly Constituency - (Vidhan Sabha) at a Glance Features of Assembly as per Delimitation Commission of India (2008)	1-2
	Location and Political Maps	
2	Location Map Boundaries of Assembly Constituency - (Vidhan Sabha) in District Boundaries of Assembly Constituency under Parliamentary Constituency - (Lok Sabha) Town & Village-wise Winner Parties- 2024, 2022, 2019, 2017, 2014, 2012 and 2009	3-11
	Administrative Setup (2011)	
3	District Sub-district Towns Villages Inhabited Villages Uninhabited Villages Village Panchayat Intermediate Panchayat	12-23
	Demographics (2011)	
4	Population Households Rural/Urban Population Towns and Villages by Population Size Sex Ratio (Total & 0-6 Years) Religious Population Social Population Literacy Rate	24-25
	Electoral Features	
5	Important Dates of Last Elections Held Electors by Gender Service Electors Voters Voters Turnout Polling Stations & Average Number of Electors per Polling Station Electors by Age Group Present Elected Representatives	26-31
	Historical Summary Election Results	
6	Vote Share of Major Parties Winning Margin (Number & Percentage) Polarity of Parties Summary Result of Assembly Segment of Parliamentary Elections 2024, 2019, 2014 and 2009 Summary Result of Assembly Elections 2022, 2017 and 2012	32-41
	Polling Station Level Election Results	
7	Name and Number of Polling Station 2024, 2022, 2019, 2017, 2014, 2012 and 2009 Polling Station-wise Electors, Voters & Voters Turnout 2024, 2022, 2019, 2017, 2014, 2012 and 2009 Polling Station wise Elections Results 2024, 2022, 2019, 2017, 2014, 2012 and 2009	42-185
8	Panchayat Election Results Panchayat Result 2013	186-238
	Share of Assembly Constituency	
9	Share of Assembly Constituency - (Vidhan Sabha) in State, District and Parliamentary Constituency - (Lok Sabha)	239
	Socio-Economic Amenities (2011)	
10	Access to Administrative Units Agricultural, Manufacturing and Industrial Commodities Demographic Indicators Education Health & Manpower Drinking Water Supply Sanitation Entertainment and Recreations Infrastructure Power Food Allocation Distribution and Marketing of Agriculture Commodities Infrastructure Transport and Road Infrastructure Communication Banking and Financial Services Land Use Irrigation Source	241-255
11	Abbreviation & Sources	256
12	Disclaimer	257

Location & Political Map



Administrative Setup

List of Village Panchayat & Intermediate Panchayat (Block) Name- 2011

Village Name	Village Panchayat Name	Intermediate Panchayat Name
Adraman (348)	Adraman	Nakodar
Aidapur (275)	Aidapur	Shahkot
Akalpur (113)	Akalpur	Shahkot
Akbarpur Kalan (292)	Akbarpur Kalan	Nakodar
Akbarpur Khurd (291)	Akbarpur Khurd	Nakodar
Aliwal (103)	Aliwal	Lohian Khas
Angi Kiri (349)	Angi Kiri	Nakodar
Aulak (38)	Aulak	Nakodar
Awan Khalsa (339)	Awan Khalsa	Nakodar
Badli (104)	Badli	Lohian Khas
Badshahpur (97)	Badshahpur	Lohian Khas
Bagga (285)	Bagga	Shahkot
Baghela (336)	Baghela	Nakodar
Bahmanian (276)	Bahmanian, Bahmanian Khurd	Shahkot
Bajwa Kalan (268)	Bajwa Kalan	Shahkot
Bajwa Khurd (274)	Bajwa Khurd	Shahkot
Balnau (167)	Balnau	Nakodar
Baloki (316)	Baloki	Nakodar
Bangiwal (345)	Bangiwal	Nakodar
Bara Aslam (54)	Bara Salam	Nakodar
Bara Budhsingh (193)	Bara Budhsingh	Lohian Khas
Bara Jagir (187)	Bara Jagir	Lohian Khas
Bara Jodhsingh (208)	Bara Jodhsingh	Lohian Khas
Baupur (297)	Baupur Bet, Baupur Khurd	Shahkot
Behar (335)	Vehran	Nakodar
Bhando (295)	Bhando	Shahkot
Bhoyapur (273)	Bhoyapur	Shahkot
Billi Baraich (170)	Billi Baraich	Nakodar
Billi Chaharmi (72)	Billi Chaharmi	Shahkot

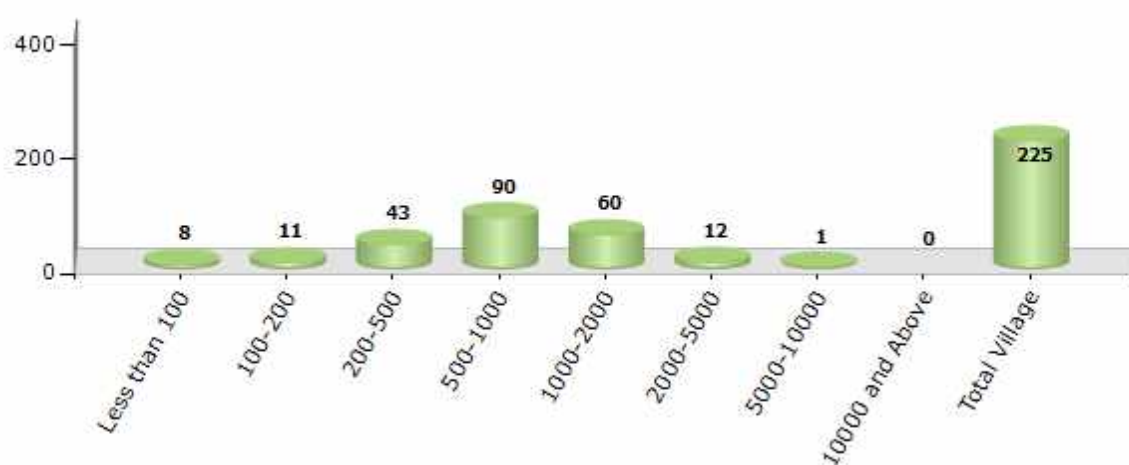
Contd....

Demographics

Number of Villages by Population Size - 2011

Less than 100	100-200	200-500	500-1000	1000-2000	2000-5000	5000-10000	10000 and Above	Total Village
8	11	43	90	60	12	1	0	225

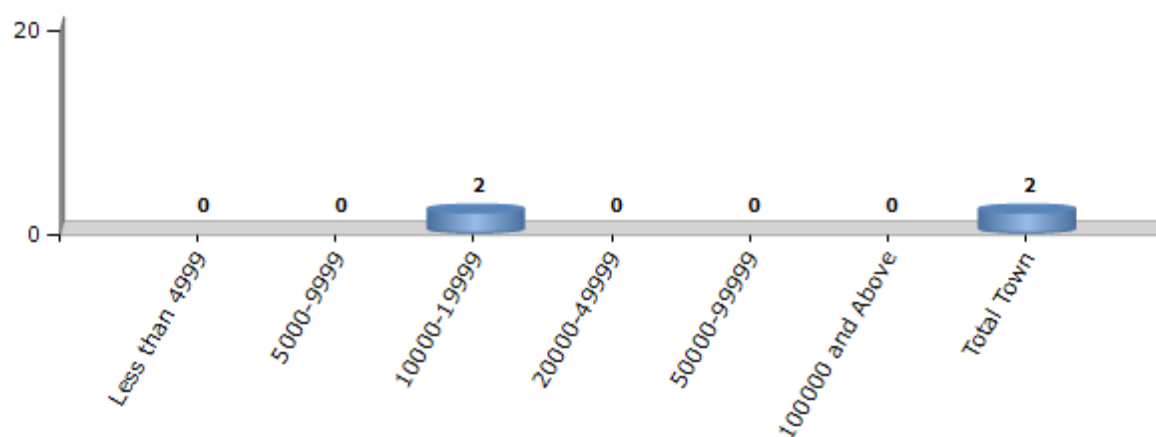
Number of Villages by Population Size - 2011



Number of Towns by Population Size - 2011

Less than 4999	5000-9999	10000-19999	20000-49999	50000-99999	100000 and Above	Total Town
0	0	2	0	0	0	2

Number of Towns by Population Size - 2011



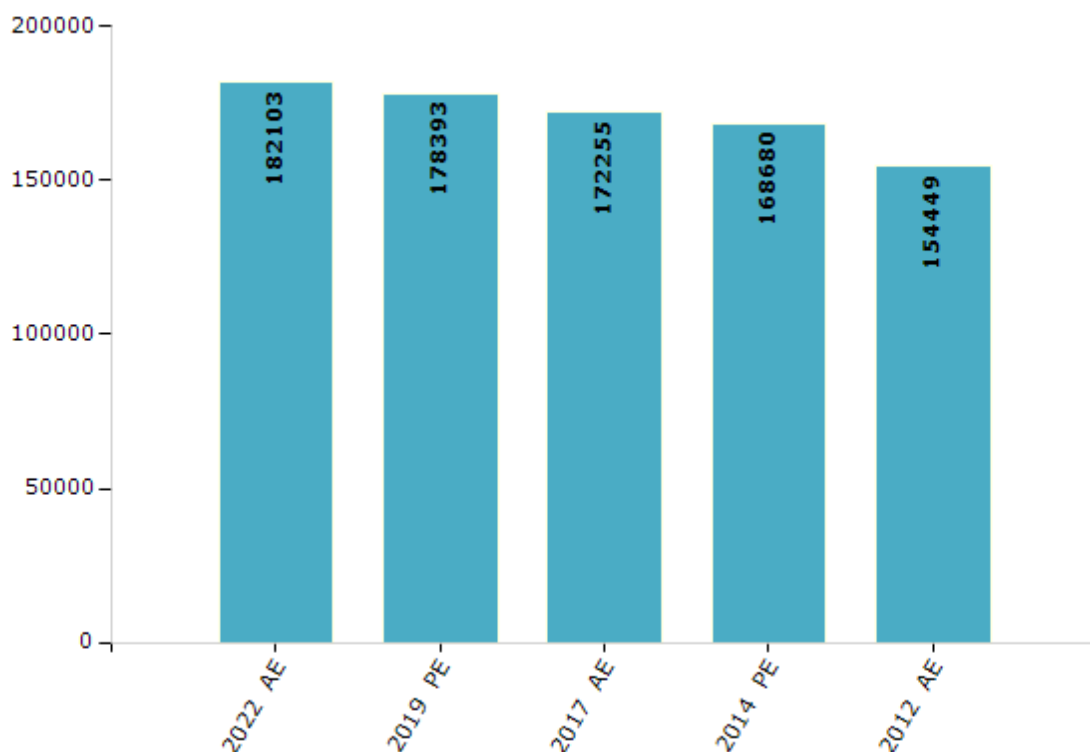
Electoral Features

Electors by Male & Female

Year	Male	Female	Others	Total
2022 AE	93865	88237	1	182103
2019 PE	91950	86440	3	178393
2017 AE	89009	83244	2	172255
2014 PE	86365	82313	2	168680
2012 AE	79374	75075	0	154449
2009 PE	-	-	-	-
2007 AE	-	-	-	-
2004 PE	-	-	-	-
2002 AE	-	-	-	-
1999 PE	-	-	-	-
1997 AE	-	-	-	-

Year	Male	Female	Others	Total
1992 AE	-	-	-	-
1985 AE	-	-	-	-
1980 AE	-	-	-	-
1977 AE	-	-	-	-
1972 AE	-	-	-	-
1969 AE	-	-	-	-
1967 AE	-	-	-	-
1962 AE	-	-	-	-
1957 AE	-	-	-	-
1952 AE	-	-	-	-

Number of Electors



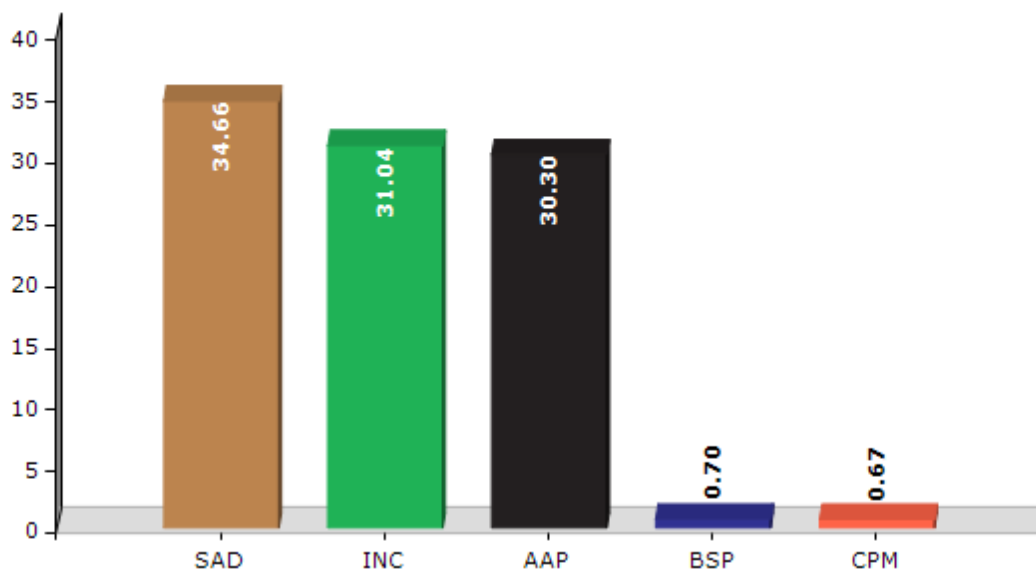
Note : AE : Assembly Election, PE : Assembly Segment of Parliamentary Election

Historical Summary Election Results

Summary Result of Assembly Election - 2017

Candidate Name	Party	Votes	Votes %
Ajit Singh Kohar	SAD	46913	34.66
Hardev Singh Ladi	INC	42008	31.04
Amarjit Singh Mehatpur	AAP	41010	30.3
Charanjit Kumar Nahar	BSP	952	0.7
Bachittar Singh	CPM	903	0.67
Gurbax Kaur	IND	684	0.51
Tara Singh Gill	BSP(A)	644	0.48
Sulakhan Singh	SAD(M)	547	0.4
Harshdeep Singh Sandhu	APPA	325	0.24
Gurcharan Singh	IKL	299	0.22
Pal Singh	AITC	222	0.16
	NOTA	849	0.63

Votes Percentage of Top Parties - 2017



Polling Station Level Election Results

Number and Name of Polling Stations (PS) (2022)

Number of Polling Stations	Name of Polling Stations	Number of Polling Stations	Name of Polling Stations
1	Govt. Middle School, Yusafpur Darewal	22	Govt. Elementary School, Janian Chahal
2	Govt. Elementary School Yusafpur Allewal	23	Govt. Elementary School, Kotha
3	Govt. Elementry School, Kutbiwal	24	Govt. Elementary School Gatti Raipur
4	Govt. Sen. Sec. School, Gidderpindi	25	Govt. Elementary School, Kang Khurd
5	Govt. Sen. Sec. School, Gidderpindi	26	Govt. Elementary School, Jalalpur Khurd
6	Govt. Elementary School Mandala	27	Govt. High School Nawan Pind Khalewal
7	Govt. Middle School , Bara Jodh Singh	28	Govt. Elementary School, Sidhupur
8	Govt. Elementary School Nasirpur	29	Govt.Elementry School, Raiwal Bet
9	Govt.High.School Manak	30	Office Sub Tehsil Lohian
10	Govt. Elementary School Karah Ram Singh	31	Govt.Elementary School, Lohian
11	Govt. Elementary School Sabuwal	32	Govt.Elementary School, Lohian
12	Govt. Elemntary School Jamsher	33	Govt.Senior Secondary School Lohian
13	Govt. Elementary School, Jalalpur Kalan	34	Govt.Senior Secondary School Lohian
14	Govt. High School, Nahal	35	Govt. Girls Sen. Sec. School Lohian
15	Govt. High School, Nahal	36	Govt. Girls Sen. Sec. School Lohian
16	Govt. Elementary School Mundi Chohlia	37	Govt.Elementry School Yakkopur Khurdh
17	Govt. Elementary School Mundi Sherian	38	Govt. Elementary School, Bara Budh Singh
18	Govt. Elementary School Mandala Channa	39	B.D.P.O. Office, Lohian
19	Govt.High School, Mundi Kasu	40	B.D.P.O. Office, Lohian
20	Govt.Elementary School , Mahirajwal	41	Govt. Elementary School, Ghudhuwal
21	Govt. Elementary School, Chak Bandala	42	Govt. Elementary School, Ghudhuwal

Contd....

Polling Station Level Election Results

Polling Station-wise Votes Secured by Overall Top Five Parties in Shahkot Assembly in Assembly Election (AE) under Jalandhar Parliamentary Constituency in Punjab (2022)

Number of Polling Station	Winner - Hardev Singh Laddi (INC)	Runner-up - Bachitar Singh Kohar (SAD)	3rd - Rattan Singh (AAP)	4th - Sulakhan Singh (SAD(M))	5th - Dr. Jagtar Singh chandi (SNYKSNGRHP)	NOTA	Other	Total Votes Secured
36	193	128	189	17	1	7	59	594
37	179	179	99	5	1	1	30	494
38	139	47	133	26	5	3	2	355
39	233	163	175	18	5	5	22	621
40	237	108	213	16	0	5	37	616
41	141	118	93	1	0	3	17	373
42	204	156	121	47	10	5	39	582
43	294	123	134	38	5	0	6	600
44	116	142	187	52	6	1	12	516
45	264	137	93	14	0	4	8	520
46	308	191	162	50	5	1	11	728
47	169	53	50	18	0	3	6	299
48	194	145	60	29	8	8	14	458
49	280	192	115	54	10	7	63	721
50	109	45	36	1	3	0	2	196
51	233	148	250	31	4	3	30	699
52	158	172	74	11	1	0	8	424
53	198	139	66	12	4	2	4	425
54	302	162	116	9	1	4	19	613
55	161	164	124	31	6	4	3	493
56	130	109	280	14	3	0	5	541
57	162	119	202	24	2	6	9	524
58	226	82	162	27	2	2	27	528
59	190	193	174	40	4	3	9	613
60	257	220	143	52	9	1	13	695
61	130	154	42	11	1	5	6	349
62	182	188	95	25	3	10	21	524
63	151	148	142	18	1	3	10	473
64	232	331	175	58	4	10	26	836
65	203	234	78	25	4	2	4	550
66	195	305	166	44	7	2	41	760
67	359	260	87	26	5	6	6	749
68	235	166	97	27	16	2	10	553
69	187	111	14	2	0	1	8	323
70	207	140	139	41	4	5	10	546

Contd....

Polling Station Level Election Results

Winner, Runner-up and 3rd Party Position & Winning Margin According to Polling Stations in Shahkot Assembly in Assembly Election (AE) under Jalandhar Parliamentary Constituency in Punjab (2022)

Polling Station Number	Winner Party	Winner Votes (%)	Runner-up Party	Runner-up Votes (%)	Winning Margin Votes (%)	Third Party	Third Party Votes (%)	Other Votes (%)
71	INC	87 (43.07)	AAP	79 (39.11)	8 (3.96)	SAD	16 (7.92)	20 (9.9)
72	INC	123 (46.07)	AAP	85 (31.84)	38 (14.23)	SAD	28 (10.49)	31 (11.61)
73	INC	327 (44.19)	SAD	267 (36.08)	60 (8.11)	AAP	91 (12.3)	55 (7.43)
74	INC	128 (45.55)	SAD	86 (30.6)	42 (14.95)	AAP	50 (17.79)	17 (6.05)
75	INC	110 (47.62)	SAD	71 (30.74)	39 (16.88)	AAP	33 (14.29)	17 (7.36)
76	AAP	264 (35.58)	SAD	233 (31.4)	31 (4.18)	INC	183 (24.66)	62 (8.36)
77	INC	217 (47.69)	SAD	185 (40.66)	32 (7.03)	AAP	33 (7.25)	20 (4.4)
78	INC	141 (42.73)	SAD	111 (33.64)	30 (9.09)	AAP	45 (13.64)	33 (10)
79	INC	233 (41.31)	SAD	183 (32.45)	50 (8.86)	AAP	87 (15.43)	61 (10.82)
80	INC	125 (37.54)	SAD	113 (33.93)	12 (3.61)	AAP	76 (22.82)	19 (5.71)
81	INC	347 (38.95)	SAD	285 (31.99)	62 (6.96)	AAP	200 (22.45)	59 (6.62)
82	SAD	142 (32.13)	AAP	137 (31)	5 (1.13)	INC	103 (23.3)	60 (13.57)
83	AAP	222 (32.27)	INC	188 (27.33)	34 (4.94)	SAD	146 (21.22)	132 (19.19)
84	INC	265 (50.28)	SAD	104 (19.73)	161 (30.55)	AAP	104 (19.73)	54 (10.25)
85	INC	133 (34.64)	SAD	84 (21.88)	49 (12.76)	AAP	84 (21.88)	83 (21.61)
86	INC	197 (39.48)	SAD	194 (38.88)	3 (0.6)	AAP	57 (11.42)	51 (10.22)
87	SAD	251 (43.05)	INC	183 (31.39)	68 (11.66)	AAP	98 (16.81)	51 (8.75)
88	SAD	299 (41.24)	INC	230 (31.72)	69 (9.52)	AAP	149 (20.55)	47 (6.48)
89	INC	184 (36.87)	SAD	109 (21.84)	75 (15.03)	SAD(M)	90 (18.04)	116 (23.25)
90	INC	233 (47.55)	SAD	186 (37.96)	47 (9.59)	SAD(M)	34 (6.94)	37 (7.55)
91	INC	222 (56.63)	SAD	123 (31.38)	99 (25.25)	AAP	26 (6.63)	21 (5.36)
92	INC	258 (41.61)	SAD	244 (39.35)	14 (2.26)	AAP	102 (16.45)	16 (2.58)
93	INC	165 (48.53)	AAP	80 (23.53)	85 (25)	SAD	68 (20)	27 (7.94)
94	INC	120 (41.1)	SAD	91 (31.16)	29 (9.94)	AAP	56 (19.18)	25 (8.56)
95	INC	177 (39.78)	AAP	127 (28.54)	50 (11.24)	SAD	106 (23.82)	35 (7.87)
96	INC	391 (46.94)	SAD	200 (24.01)	191 (22.93)	AAP	190 (22.81)	52 (6.24)
97	INC	370 (52.26)	SAD	195 (27.54)	175 (24.72)	AAP	79 (11.16)	64 (9.04)
98	INC	253 (53.49)	SAD	133 (28.12)	120 (25.37)	AAP	53 (11.21)	34 (7.19)
99	INC	173 (35.52)	SAD	163 (33.47)	10 (2.05)	AAP	92 (18.89)	59 (12.11)
100	INC	233 (42.52)	SAD	156 (28.47)	77 (14.05)	AAP	110 (20.07)	49 (8.94)
101	INC	315 (45.06)	SAD	192 (27.47)	123 (17.59)	AAP	139 (19.89)	53 (7.58)
102	SAD	197 (40.29)	INC	190 (38.85)	7 (1.44)	AAP	72 (14.72)	30 (6.13)
103	INC	80 (34.48)	SAD	76 (32.76)	4 (1.72)	SAD(M)	36 (15.52)	40 (17.24)
104	INC	168 (47.46)	SAD	84 (23.73)	84 (23.73)	AAP	60 (16.95)	42 (11.86)
105	INC	231 (37.99)	SAD	200 (32.89)	31 (5.1)	AAP	143 (23.52)	34 (5.59)

Contd....

Socio-Economic Amenities - Rural

Access to Education Facilities

Particulars	Number of Villages (% of Population)				
	Available	Not Available	If Not Available (Distance of Nearest Facility)		
			A	B	C
Govt. Primary School	197 (94)	28 (6)	22 (3)	1 (0)	0 (0)
Private Primary School	38 (28)	187 (72)	0 (0)	0 (0)	0 (0)
Govt. Middle School	72 (48)	153 (52)	121 (40)	9 (2)	0 (0)
Private Middle School	27 (19)	198 (81)	8 (3)	2 (1)	0 (0)
Govt. Secondary School	34 (28)	191 (72)	132 (52)	25 (7)	0 (0)
Private Secondary School	23 (17)	202 (83)	13 (4)	8 (3)	0 (0)
Govt. Senior Secondary School	18 (17)	207 (83)	133 (55)	53 (19)	9 (3)
Private Senior Secondary School	8 (9)	217 (91)	6 (2)	3 (2)	0 (0)
Govt. Arts and Science Degree College	2 (1)	223 (99)	0 (0)	9 (4)	26 (10)
Private Arts and Science Degree College	2 (2)	223 (98)	12 (5)	44 (20)	131 (59)
Govt. Engineering College	1 (0)	224 (100)	0 (0)	0 (0)	67 (31)
Private Engineering College	0 (0)	225 (100)	0 (0)	1 (0)	156 (68)
Govt. Medicine College	0 (0)	225 (100)	0 (0)	0 (0)	69 (31)
Private Medicine College	0 (0)	225 (100)	0 (0)	0 (0)	156 (69)
Govt. Management Institute	0 (0)	225 (100)	0 (0)	2 (0)	23 (10)
Private Management Institute	0 (0)	225 (100)	0 (0)	5 (3)	195 (87)
Govt. Polytechnic	0 (0)	225 (100)	1 (0)	1 (0)	94 (43)
Private Polytechnic	0 (0)	225 (100)	3 (1)	3 (1)	123 (55)
Govt. Vocational Training School/ITI	0 (0)	225 (100)	14 (6)	25 (15)	75 (31)
Private Vocational Training School/ITI	0 (0)	225 (100)	15 (7)	39 (20)	57 (22)
Govt. Non Formal Training Centre	1 (3)	224 (97)	0 (0)	2 (1)	44 (18)
Private Non Formal Training Centre	1 (1)	224 (99)	4 (2)	12 (6)	161 (69)
Govt. School For Disabled	1 (1)	224 (99)	3 (3)	1 (0)	118 (47)
Private School For Disabled	0 (0)	225 (100)	1 (1)	5 (3)	96 (45)
Government Others	0 (0)	225 (100)	2 (2)	1 (0)	91 (34)
Private Others	0 (0)	225 (100)	2 (2)	4 (2)	125 (60)

Note : Distance A : Less than 5 km; B : Between 5-10 km; C : 10+ km.; Source : Data Analysis is based on 2011 Census.

DISCLAIMER

The Terms of Use and Disclaimer of Datanet India Private Limited (hereinafter referred to as "Datanet") for use of this analysis report of **Shahkot Assembly Constituency (Shahkot Vidhan Sabha)** :-

1. **Assembly Factbook™** is a Registered Trade Mark owned by Datanet.
2. All the maps are sketched and graphical representation only and have not been drawn to the scale and also not to represent the actual geographical area or boundary of the unit.
3. The data for the aforesaid analysis is based on authentic sources and has been culled from the various publications of Census, CSO and NSSO for district and block level data, various central and state government departments, Central & State Elections Commissions and the concerned Returning Officers' releases, Electoral Rolls, Election results and allied publications, internal assessment, surveys, estimates and analysis. Therefore, certain adjustment of data at micro level may have been done to arrive closer to the macro data.
4. Data have been provided on an "As Is" and "As AVAILABLE" basis
5. The colours shown in the maps or diagram and charts of a particular party, alliance or AC are indicative and do not represent them.
6. This publication which includes maps, sheets, graphs and data would be the property under copyright of Datanet only. The user may use these for its internal study, analysis and research purposes. It's public display, re-selling or any commercial uses by the user are not allowed.
7. Datanet has taken due care and caution in compilation and processing of data and allied information, but does not guarantee the accuracy, adequacy or completeness of any information/analysis and will be not responsible for any errors or omissions or for the results obtained from the use of such information/analysis.
8. All the contents for the publication have been culled from various authentic sources and Datanet reasonably believes such sources to be reliable, but does not make any representations, express or implied as to the accuracy or fitness of use of such information. The information or contents of the information/analysis do not constitute advice and should not be relied upon in making (or refraining from making) any decision. Any reliance placed upon the information provided by Datanet is the sole responsibility and strictly at the user's risk.
9. In no event will Datanet be liable for any damages (including, without limitation, damages for loss of business projects, or loss of profits) arising in contract, tort or otherwise from the use of or inability to use any of its contents, or from any action taken (or refrained from being taken) as a result of using the analysis or any of its contents. Datanet its directors, owners, editors, officials, employees, distributor and agents or any associate will not be liable for any errors in the information contained or any consequences arising from the use of the contents of the provided information/analysis.
10. If any provision of these terms and conditions is held invalid or illegal or unenforceable for any reason by any court of competent jurisdiction, such provision shall be severed and the remainder of provisions of the terms and conditions shall continue in full force and effect as if the Term of Use had been executed with the invalid, illegal or unenforceable provision eliminated.
11. If there are any discrepancies in the information provided, please bring it to attention of Datanet for suitable rectification measures.

**Buy Online This Complete Book At
Datanet India eBooks Store**

www.indiastatpublications.com

or go directly at

**[http://www.indiastatpublications.com/
Assembly_factbook/Punjab/Jalandhar/ Shahkot](http://www.indiastatpublications.com/Assembly_factbook/Punjab/Jalandhar/Shahkot)**

i indiastat elections

ISBN : 978-93-5822-518-1



9 789358 225181