



Punjab

Assembly Factbook™

Jandiala Assembly Constituency



Key Electoral Data of Jandiala
Assembly Constituency (Vidhan Sabha)

Punjab

Assembly Factbook™

Jandiala Assembly Constituency



Jandiala Vidhan Sabha

Editor & Director

Dr. R.K. Thukral

Research Editor

Dr. Shafeeq Rahman

Compiled, Researched and Published by Datanet India Pvt. Ltd.

D-100, 1st Floor,

Okhla Industrial Area, Phase-I,

New Delhi- 110020.

Ph.: 91-11- 43580781-84

Email : support@indiastatpublications.com

Website : www.indiastatelections.com

Online Book Store :

www.indiastatpublications.com

Report No. : AFB/PB-014-0125

ISBN : 978-93-5822-586-0

First Edition : January, 2018

Eighth Updated Edition : January, 2025

Price : Rs.11500/-

US\$ 310

© **Datanet India Pvt. Ltd.**

All rights reserved. No part of this book may be reproduced, stored in a retrieval system or transmitted in any form or by any means, mechanical photocopying, photographing, scanning, recording or otherwise without the prior written permission of the publisher. Please refer to Disclaimer at page no. 193 for the use of this publication.

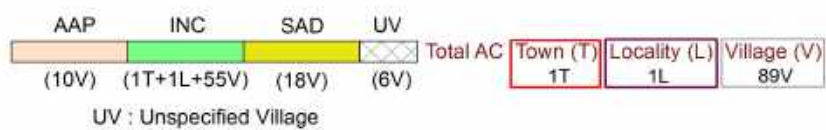
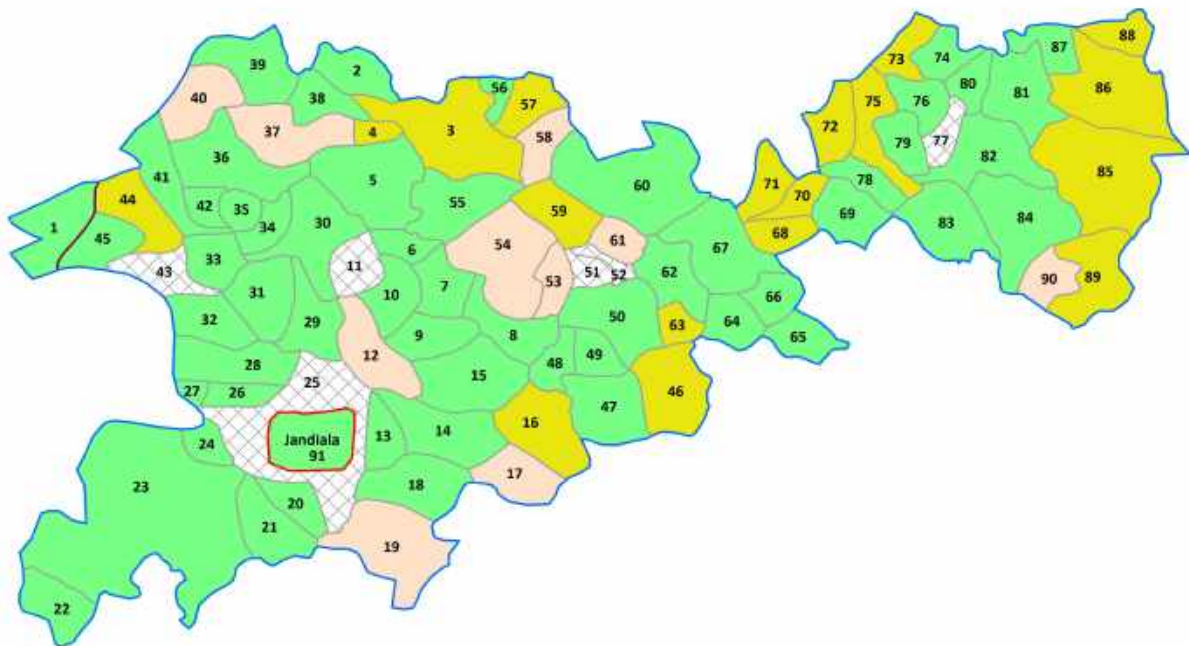
Printed in India

Contents

No.	Particulars	Page No.
	Introduction	
1	Assembly Constituency - (Vidhan Sabha) at a Glance Features of Assembly as per Delimitation Commission of India (2008)	1-2
	Location and Political Maps	
2	Location Map Boundaries of Assembly Constituency - (Vidhan Sabha) in District Boundaries of Assembly Constituency under Parliamentary Constituency - (Lok Sabha) Town, Locality & Village-wise Winner Parties- 2024, 2019, 2017, 2014, 2012 and 2009	3-10
	Administrative Setup (2011)	
3	District Sub-district Towns Villages Inhabited Villages Uninhabited Villages Village Panchayat Intermediate Panchayat	11-17
	Demographics (2011)	
4	Population Households Rural/Urban Population Towns and Villages by Population Size Sex Ratio (Total & 0-6 Years) Religious Population Social Population Literacy Rate	18-19
	Electoral Features	
5	Important Dates of Last Elections Held Electors by Gender Service Electors Voters Voters Turnout Polling Stations & Average Number of Electors per Polling Station Electors by Age Group Present Elected Representatives	20-25
	Historical Summary Election Results	
6	Vote Share of Major Parties Winning Margin (Number & Percentage) Polarity of Parties Summary Result of Assembly Segment of Parliamentary Elections 2024, 2019, 2014, 2009, 2004 and 1999 Summary Result of Assembly Elections 2022, 2017, 2012, 2007, 2002, 1997, 1992, 1985, 1980, 1977, 1972, 1969, 1967 and 1962	26-48
	Polling Station Level Election Results	
7	Name and Number of Polling Station 2024, 2019, 2017, 2014, 2012 and 2009 Polling Station-wise Electors, Voters & Voters Turnout 2024, 2019, 2017, 2014, 2012 and 2009 Polling Station wise Elections Results 2024, 2019, 2017, 2014, 2012 and 2009	49-143
8	Panchayat Election Results Panchayat Result 2013	144-174
	Share of Assembly Constituency	
9	Share of Assembly Constituency - (Vidhan Sabha) in State, District and Parliamentary Constituency - (Lok Sabha)	175
	Socio-Economic Amenities (2011)	
10	Access to Administrative Units Agricultural, Manufacturing and Industrial Commodities Demographic Indicators Education Health & Manpower Drinking Water Supply Sanitation Entertainment and Receptions Infrastructure Power Food Allocation Distribution and Marketing of Agriculture Commodities Infrastructure Transport and Road Infrastructure Communication Banking and Financial Services Land Use Irrigation Source	177-191
11	Abbreviation & Sources	192
12	Disclaimer	193

Location & Political Map

Town, Locality & Village-wise Winner Parties in Jandiala Assembly Constituency under State Assembly Election (AE) (No. 14) 2017



Note : Locality boundaries are shown for visual presentations only and these are not showing the actual geographical locations.

Administrative Setup

List of Village Panchayat & Intermediate Panchayat (Block) Name- 2011

Village Name	Village Panchayat Name	Intermediate Panchayat Name
Akalgarh (167)	Akalgarh	Tarsika
Balia Manjpur (129)	Balia Manjpur	Jandiala Guru
Berianwala (78)	Berianwala	Tarsika
Bhamma (158)	Bhamma	Jandiala Guru
Bhangwan ((159)	Bhangwan	Jandiala Guru
Bhattike (99)	Bhathika	Tarsika
Bundala (138)	Bundala	Jandiala Guru
Buttar Siviya (63)	Buttare Siviya	Rayya
Chauhan (128)	Chauhan	Jandiala Guru
Chhapa Ramsingh (255)	Chhapa Ramsingh	Jandiala Guru
Chung (67)	Chung	Rayya
Dehriwal (95)	Dehriwal	Tarsika
Devi Dasspura (155)	Devi Dasspura	Jandiala Guru
Dharar (87)	Dharar	Jandiala Guru
Dhardeo (70)	Dhardeo	Rayya
Dharmu Chak (101)	Dharmu Chak	Tarsika
Dhirekot (156)	Dhirekot	Jandiala Guru
Fatehpur Rajputan (254)	Fatehpur Rajputan	Jandiala Guru
Gadli (160)	Gadli	Jandiala Guru
Gaggar Bhana (43)	Gaggar Bhana	Rayya
Gehri (157)	Gehri	Jandiala Guru
Ghuhatwind Hinduan (104)	Ghuhatwind Hinduan	Rayya
Ghuhatwind Musalmana (105)	Ghuhatwind Musalmana	Tarsika
Gill (168)	Gill	Tarsika
Gunowal (134)	Gunowal	Jandiala Guru
Jabbowal (123)	Jabbowal	Tarsika
Jalal (102)	Jalal	Rayya
Jand (150)	Jand	Jandiala Guru
Jandiala (Rural) (135)	Jandiala (Rural)	Jandiala Guru

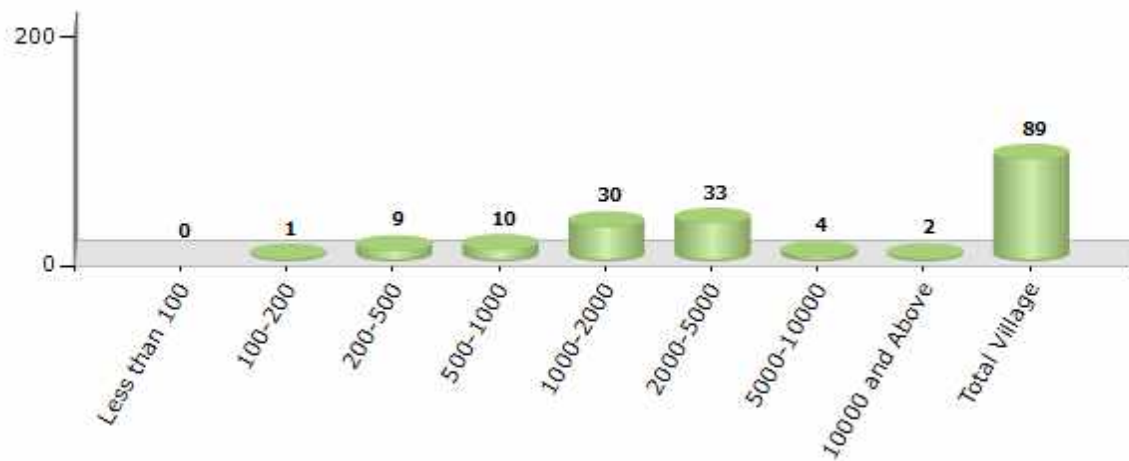
Contd....

Demographics

Number of Villages by Population Size - 2011

Less than 100	100-200	200-500	500-1000	1000-2000	2000-5000	5000-10000	10000 and Above	Total Village
0	1	9	10	30	33	4	2	89

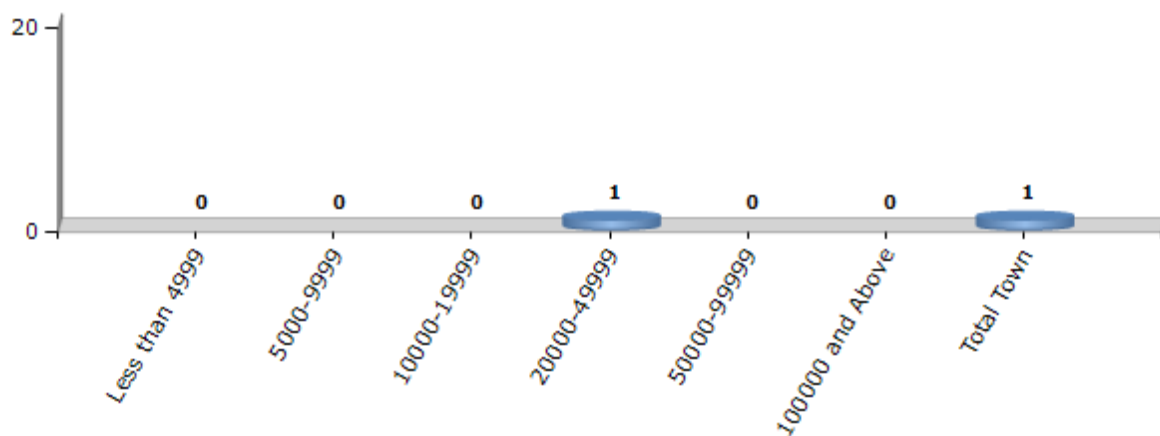
Number of Villages by Population Size - 2011



Number of Towns by Population Size - 2011

Less than 4999	5000-9999	10000-19999	20000-49999	50000-99999	100000 and Above	Total Town
0	0	0	1	0	0	1

Number of Towns by Population Size - 2011

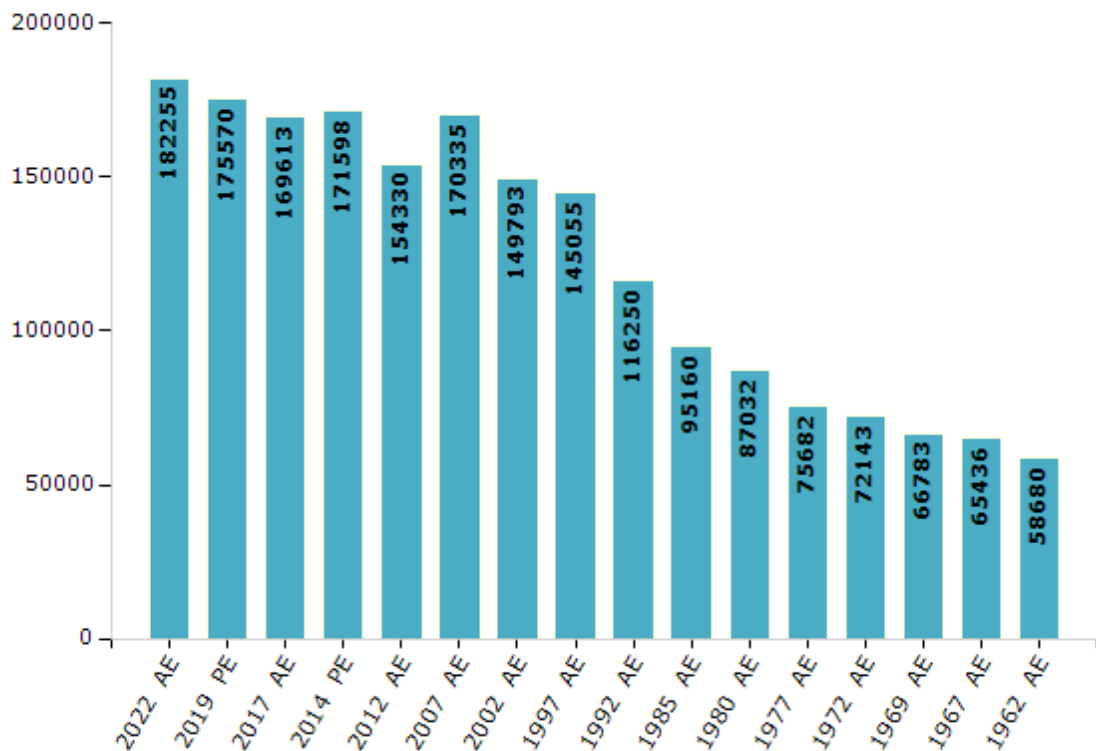


Electoral Features

Electors by Male & Female

Year	Male	Female	Others	Total	Year	Male	Female	Others	Total
2022 AE	96998	85255	2	182255	1992 AE	59162	57088	-	116250
2019 PE	94152	81417	1	175570	1985 AE	52759	42401	-	95160
2017 AE	91018	78593	2	169613	1980 AE	48033	38999	-	87032
2014 PE	90144	81451	3	171598	1977 AE	39406	36276	-	75682
2012 AE	81158	73172	0	154330	1972 AE	37686	34457	-	72143
2009 PE	-	-	-	-	1969 AE	34928	31855	-	66783
2007 AE	88878	81457	-	170335	1967 AE	-	-	-	65436
2004 PE	-	-	-	-	1962 AE	-	-	-	58680
2002 AE	81357	68436	-	149793	1957 AE	-	-	-	-
1999 PE	-	-	-	-	1952 AE	-	-	-	-
1997 AE	79100	65955	-	145055					

Number of Electors



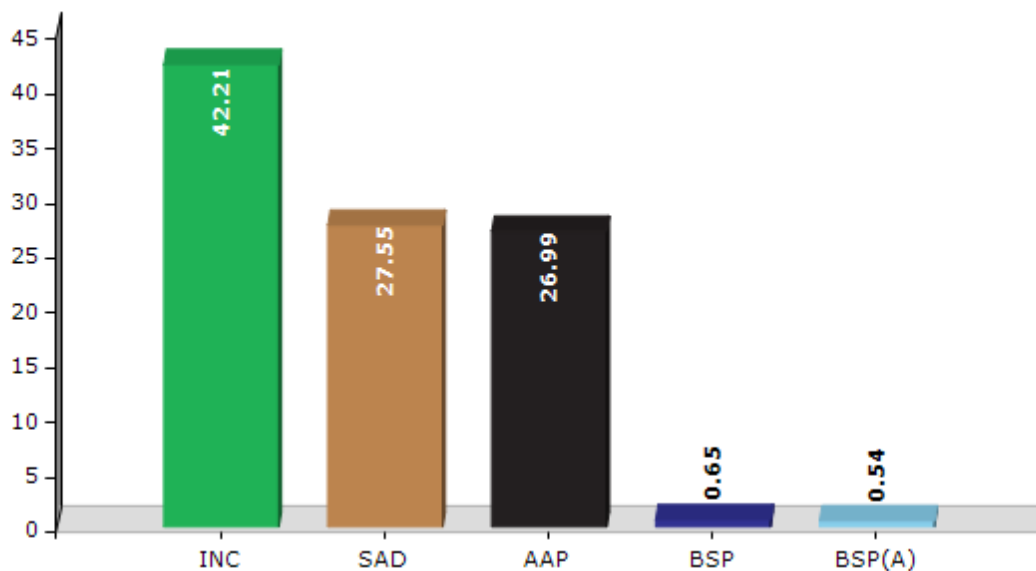
Note : AE : Assembly Election, PE : Assembly Segment of Parliamentary Election

Historical Summary Election Results

Summary Result of Assembly Election - 2017

Candidate Name	Party	Votes	Votes %
Sukhwinder Singh Danny Bandala	INC	53042	42.21
Dalbir Singh	SAD	34620	27.55
Harbhajan Singh E. T. O.	AAP	33912	26.99
Satpal Singh Pakhoke	BSP	814	0.65
Hardeep Singh	BSP(A)	679	0.54
Vikramjit Singh	DPIN	669	0.53
Harbhajan Singh Jandiala	IND	581	0.46
Dalip Singh	APPA	491	0.39
	NOTA	843	0.67

Votes Percentage of Top Parties - 2017



Polling Station Level Election Results

Number and Name of Polling Stations (PS) (2019)

Number of Polling Stations	Name of Polling Stations	Number of Polling Stations	Name of Polling Stations
1	Govt. Elementary School Makhan Windi	22	Govt. Elementary School, Saido Lahel
2	Govt. Elementary School Makhan Windi	23	Govt. Elementary School, Saido Lahel
3	Govt. Elementary School, Chhina	24	Government Elementary School, Dashmesh Nagar (Lola)
4	Govt. Elementary School, Nizampura	25	Government Elementary School, Dashmesh Nagar (Lola)
5	Govt. Elementary School, Nizampura	26	Government Elementary School, Dashmesh Nagar (Lola)
6	Khalsa Senior Secondary School, Nawan Pind	27	Govt. Elementary School, Kot Khehra
7	Khalsa Senior Secondary School, Nawan Pind	28	Govt. Elementary School, Kot Khehra
8	Khalsa Senior Secondary School, Nawan Pind	29	Govt. Secondary School, Malowal
9	Govt. Elementary School,Raipur Kallan	30	Govt. Secondary School, Malowal
10	Govt. Elementary School, Rasoolpur Kallan	31	Govt. Elementary School, Talwandi
11	Govt. Elementary School, Rasoolpur Kallan	32	Govt. Elementary School Rasoolpur Khurd
12	Govt. Elementary School, Rasoolpur Kallan	33	Govt. Elementary School , Jodha Nagri
13	Govt. Elementary School, Gill	34	Govt. Elementary School , Jodha Nagri
14	Govt. Elementary School, Mehnian Brahmanna	35	Govt. Senior Secondary School, Tarsikka
15	Govt. Elementary School, Meeran Chakk	36	Govt. Senior Secondary School, Tarsikka
16	Govt. Ele. School, Aakkalgarh Dhappian	37	Govt. Senior Secondary School, Tarsikka
17	Govt. Ele. School, Aakkalgarh Dhappian	38	Govt. Elementary School, Tarsikka
18	Govt. Ele. School, Aakkalgarh Dhappian	39	Govt. Elementary School, Tarsikka
19	Govt. Elementary School, Jiwan Pandher	40	Govt. Elementary School, Tarsikka
20	Govt. Elementary School, Kohala	41	Govt. Secondary School, Dehriwala
21	Govt. Elementary School, Kohala	42	Govt. Secondary School, Dehriwala

Contd....

Polling Station Level Election Results

Polling Station-wise Votes Secured by Overall Top Five Parties in Jandiala Assembly Segment in Parliament Election (PE) under Khadoor Sahib Parliamentary Constituency in Punjab (2019)

Number of Polling Station	Winner - Jasbir Singh Gill (Dimpa) (INC)	Runner-up - Bibi Jagir Kaur (SAD)	3rd - Paramjit Kaur Khalra (PUNEKP)	4th - Manjinder Singh Sidhu (AAP)	5th - Paramjit Kaur Khambra (IND)	NOTA	Other	Total Votes Secured
36	160	150	252	6	4	1	21	594
37	159	101	145	3	3	0	10	421
38	98	64	132	1	2	3	0	300
39	142	111	117	2	3	4	15	394
40	89	83	127	1	4	4	14	322
41	308	117	60	5	0	0	4	494
42	182	72	134	3	3	1	7	402
43	245	180	180	2	3	2	9	621
44	242	139	60	5	1	0	10	457
45	212	188	89	9	1	0	9	508
46	250	79	99	4	1	1	10	444
47	139	96	118	2	2	2	11	370
48	234	114	216	0	4	1	17	586
49	341	165	92	1	1	2	7	609
50	271	186	181	2	1	0	9	650
51	407	84	47	1	6	2	10	557
52	250	94	100	2	1	0	8	455
53	259	84	78	0	2	2	20	445
54	389	165	152	11	3	2	9	731
55	219	112	162	5	1	1	13	513
56	144	163	63	4	2	2	14	392
57	366	138	124	3	2	1	8	642
58	138	62	44	1	3	0	7	255
59	341	329	80	3	3	5	15	776
60	339	130	32	3	5	0	7	516
61	233	109	36	0	1	1	6	386
62	257	211	47	2	5	4	15	541
63	276	178	99	2	1	0	8	564
64	250	222	116	0	3	2	7	600
65	291	278	153	5	4	4	23	758
66	210	339	65	6	14	6	26	666
67	315	169	128	5	5	1	23	646
68	202	97	263	5	3	12	11	593
69	142	101	120	2	4	0	4	373
70	185	140	317	7	2	9	14	674

Contd....

Polling Station Level Election Results

Winner, Runner-up and 3rd Party Position & Winning Margin According to Polling Stations in Jandiala Assembly Segment in Parliament Election (PE) under Khadoor Sahib Parliamentary Constituency in Punjab (2019)

Polling Station Number	Winner Party	Winner Votes (%)	Runner-up Party	Runner-up Votes (%)	Winning Margin Votes (%)	Third Party	Third Party Votes (%)	Other Votes (%)
71	INC	214 (41.72)	PUNEKP	189 (36.84)	25 (4.88)	SAD	93 (18.13)	17 (3.31)
72	SAD	177 (39.95)	INC	168 (37.92)	9 (2.03)	PUNEKP	75 (16.93)	23 (5.19)
73	INC	330 (58.41)	SAD	133 (23.54)	197 (34.87)	PUNEKP	70 (12.39)	32 (5.66)
74	INC	731 (91.15)	SAD	46 (5.74)	685 (85.41)	PUNEKP	17 (2.12)	8 (1)
75	INC	292 (48.03)	SAD	211 (34.7)	81 (13.33)	PUNEKP	90 (14.8)	15 (2.47)
76	INC	286 (40.57)	PUNEKP	226 (32.06)	60 (8.51)	SAD	150 (21.28)	43 (6.1)
77	INC	355 (49.37)	PUNEKP	194 (26.98)	161 (22.39)	SAD	156 (21.7)	14 (1.95)
78	SAD	306 (44.28)	INC	280 (40.52)	26 (3.76)	PUNEKP	78 (11.29)	27 (3.91)
79	INC	383 (56.41)	SAD	143 (21.06)	240 (35.35)	PUNEKP	134 (19.73)	19 (2.8)
80	INC	337 (55.52)	SAD	161 (26.52)	176 (29)	PUNEKP	77 (12.69)	32 (5.27)
81	INC	228 (37.69)	PUNEKP	190 (31.4)	38 (6.29)	SAD	170 (28.1)	17 (2.81)
82	INC	279 (48.52)	SAD	162 (28.17)	117 (20.35)	PUNEKP	116 (20.17)	18 (3.13)
83	INC	286 (51.53)	SAD	128 (23.06)	158 (28.47)	PUNEKP	124 (22.34)	17 (3.06)
84	SAD	267 (42.65)	INC	189 (30.19)	78 (12.46)	PUNEKP	140 (22.36)	30 (4.79)
85	PUNEKP	218 (34.55)	INC	212 (33.6)	6 (0.95)	SAD	171 (27.1)	30 (4.75)
86	SAD	157 (34.2)	PUNEKP	153 (33.33)	4 (0.87)	INC	141 (30.72)	8 (1.74)
87	INC	230 (48.42)	SAD	150 (31.58)	80 (16.84)	PUNEKP	80 (16.84)	15 (3.16)
88	INC	242 (50.63)	SAD	127 (26.57)	115 (24.06)	PUNEKP	97 (20.29)	12 (2.51)
89	INC	277 (61.56)	SAD	92 (20.44)	185 (41.12)	PUNEKP	77 (17.11)	4 (0.89)
90	INC	207 (55.05)	PUNEKP	102 (27.13)	105 (27.92)	SAD	56 (14.89)	11 (2.93)
91	INC	233 (48.44)	SAD	133 (27.65)	100 (20.79)	PUNEKP	103 (21.41)	12 (2.49)
92	INC	301 (64.73)	SAD	90 (19.35)	211 (45.38)	PUNEKP	58 (12.47)	16 (3.44)
93	INC	230 (41.89)	SAD	197 (35.88)	33 (6.01)	PUNEKP	105 (19.13)	17 (3.1)
94	INC	337 (56.83)	SAD	147 (24.79)	190 (32.04)	PUNEKP	89 (15.01)	20 (3.37)
95	INC	140 (50.36)	SAD	96 (34.53)	44 (15.83)	PUNEKP	38 (13.67)	4 (1.44)
96	INC	187 (67.51)	SAD	62 (22.38)	125 (45.13)	PUNEKP	21 (7.58)	7 (2.53)
97	INC	189 (44.16)	PUNEKP	114 (26.64)	75 (17.52)	SAD	110 (25.7)	15 (3.5)
98	INC	267 (56.93)	SAD	114 (24.31)	153 (32.62)	PUNEKP	80 (17.06)	8 (1.71)
99	INC	528 (78.92)	SAD	78 (11.66)	450 (67.26)	PUNEKP	46 (6.88)	17 (2.54)
100	INC	209 (56.95)	SAD	132 (35.97)	77 (20.98)	PUNEKP	23 (6.27)	3 (0.82)
101	INC	393 (52.05)	SAD	283 (37.48)	110 (14.57)	PUNEKP	59 (7.81)	20 (2.65)
102	SAD	299 (39.71)	INC	298 (39.58)	1 (0.13)	PUNEKP	144 (19.12)	12 (1.59)
103	INC	321 (46.05)	SAD	227 (32.57)	94 (13.48)	PUNEKP	139 (19.94)	10 (1.43)
104	PUNEKP	213 (45.61)	INC	166 (35.55)	47 (10.06)	SAD	75 (16.06)	13 (2.78)
105	INC	239 (50.96)	PUNEKP	138 (29.42)	101 (21.54)	SAD	66 (14.07)	26 (5.54)

Contd....

Socio-Economic Amenities - Rural

Access to Education Facilities

Particulars	Number of Villages (% of Population)				
	Available	Not Available	If Not Available (Distance of Nearest Facility)		
			A	B	C
Govt. Primary School	85 (99)	4 (1)	3 (0)	1 (0)	0 (0)
Private Primary School	18 (36)	71 (64)	0 (0)	0 (0)	0 (0)
Govt. Middle School	52 (78)	37 (22)	26 (13)	6 (4)	0 (0)
Private Middle School	18 (29)	71 (71)	1 (1)	0 (0)	0 (0)
Govt. Secondary School	22 (44)	67 (56)	45 (37)	14 (10)	0 (0)
Private Secondary School	8 (19)	81 (81)	2 (1)	4 (3)	0 (0)
Govt. Senior Secondary School	12 (28)	77 (72)	43 (40)	27 (27)	0 (0)
Private Senior Secondary School	3 (12)	86 (88)	3 (2)	4 (3)	0 (0)
Govt. Arts and Science Degree College	1 (0)	88 (100)	3 (5)	8 (10)	35 (43)
Private Arts and Science Degree College	0 (0)	89 (100)	1 (1)	9 (9)	32 (32)
Govt. Engineering College	0 (0)	89 (100)	0 (0)	2 (2)	5 (7)
Private Engineering College	0 (0)	89 (100)	1 (1)	8 (11)	73 (79)
Govt. Medicine College	0 (0)	89 (100)	0 (0)	2 (1)	62 (74)
Private Medicine College	0 (0)	89 (100)	1 (1)	4 (3)	20 (21)
Govt. Management Institute	0 (0)	89 (100)	0 (0)	1 (0)	16 (22)
Private Management Institute	0 (0)	89 (100)	0 (0)	3 (2)	69 (75)
Govt. Polytechnic	1 (5)	88 (95)	0 (0)	2 (1)	44 (59)
Private Polytechnic	1 (5)	88 (95)	0 (0)	2 (1)	40 (33)
Govt. Vocational Training School/ITI	1 (0)	88 (100)	0 (0)	9 (12)	61 (69)
Private Vocational Training School/ITI	0 (0)	89 (100)	0 (0)	2 (1)	16 (17)
Govt. Non Formal Training Centre	0 (0)	89 (100)	0 (0)	2 (3)	38 (49)
Private Non Formal Training Centre	0 (0)	89 (100)	0 (0)	2 (1)	47 (48)
Govt. School For Disabled	0 (0)	89 (100)	0 (0)	2 (3)	54 (56)
Private School For Disabled	0 (0)	89 (100)	0 (0)	1 (1)	32 (41)
Government Others	0 (0)	89 (100)	0 (0)	1 (2)	20 (32)
Private Others	0 (0)	89 (100)	0 (0)	2 (1)	66 (64)

Note : Distance A : Less than 5 km; B : Between 5-10 km; C : 10+ km.; Source : Data Analysis is based on 2011 Census.

DISCLAIMER

The Terms of Use and Disclaimer of Datanet India Private Limited (hereinafter referred to as "Datanet") for use of this analysis report of **Jandiala Assembly Constituency (Jandiala Vidhan Sabha)** :-

1. **Assembly Factbook™** is a Registered Trade Mark owned by Datanet.
2. All the maps are sketched and graphical representation only and have not been drawn to the scale and also not to represent the actual geographical area or boundary of the unit.
3. The data for the aforesaid analysis is based on authentic sources and has been culled from the various publications of Census, CSO and NSSO for district and block level data, various central and state government departments, Central & State Elections Commissions and the concerned Returning Officers' releases, Electoral Rolls, Election results and allied publications, internal assessment, surveys, estimates and analysis. Therefore, certain adjustment of data at micro level may have been done to arrive closer to the macro data.
4. Data have been provided on an "As Is" and "As AVAILABLE" basis
5. The colours shown in the maps or diagram and charts of a particular party, alliance or AC are indicative and do not represent them.
6. This publication which includes maps, sheets, graphs and data would be the property under copyright of Datanet only. The user may use these for its internal study, analysis and research purposes. It's public display, re-selling or any commercial uses by the user are not allowed.
7. Datanet has taken due care and caution in compilation and processing of data and allied information, but does not guarantee the accuracy, adequacy or completeness of any information/analysis and will be not responsible for any errors or omissions or for the results obtained from the use of such information/analysis.
8. All the contents for the publication have been culled from various authentic sources and Datanet reasonably believes such sources to be reliable, but does not make any representations, express or implied as to the accuracy or fitness of use of such information. The information or contents of the information/analysis do not constitute advice and should not be relied upon in making (or refraining from making) any decision. Any reliance placed upon the information provided by Datanet is the sole responsibility and strictly at the user's risk.
9. In no event will Datanet be liable for any damages (including, without limitation, damages for loss of business projects, or loss of profits) arising in contract, tort or otherwise from the use of or inability to use any of its contents, or from any action taken (or refrained from being taken) as a result of using the analysis or any of its contents. Datanet its directors, owners, editors, officials, employees, distributor and agents or any associate will not be liable for any errors in the information contained or any consequences arising from the use of the contents of the provided information/analysis.
10. If any provision of these terms and conditions is held invalid or illegal or unenforceable for any reason by any court of competent jurisdiction, such provision shall be severed and the remainder of provisions of the terms and conditions shall continue in full force and effect as if the Term of Use had been executed with the invalid, illegal or unenforceable provision eliminated.
11. If there are any discrepancies in the information provided, please bring it to attention of Datanet for suitable rectification measures.

**Buy Online This Complete Book At
Datanet India eBooks Store**

www.indiastatpublications.com

or go directly at

[http://www.indiastatpublications.com/
Assembly_factbook/Punjab/Khadoor_Sahib/Jandiala](http://www.indiastatpublications.com/Assembly_factbook/Punjab/Khadoor_Sahib/Jandiala)



i indiastat **elections**

ISBN : 978-93-5822-586-0



9 789358 225860