



Punjab

Assembly Factbook™

Kapurthala Assembly Constituency



Key Electoral Data of Kapurthala
Assembly Constituency (Vidhan Sabha)

Punjab

Assembly Factbook™

Kapurthala Assembly Constituency



Kapurthala Vidhan Sabha

Editor & Director

Dr. R.K. Thukral

Research Editor

Dr. Shafeeq Rahman

Compiled, Researched and Published by Datanet India Pvt. Ltd.

D-100, 1st Floor,

Okhla Industrial Area, Phase-I,

New Delhi- 110020.

Ph.: 91-11- 43580781-84

Email : support@indiastatpublications.com

Website : www.indiastatelections.com

Online Book Store :

www.indiastatpublications.com

Report No. : AFB/PB-027-0125

ISBN : 978-93-5822-553-2

First Edition : January, 2018

Eighth Updated Edition : January, 2025

Price : Rs.11500/-

US\$ 310

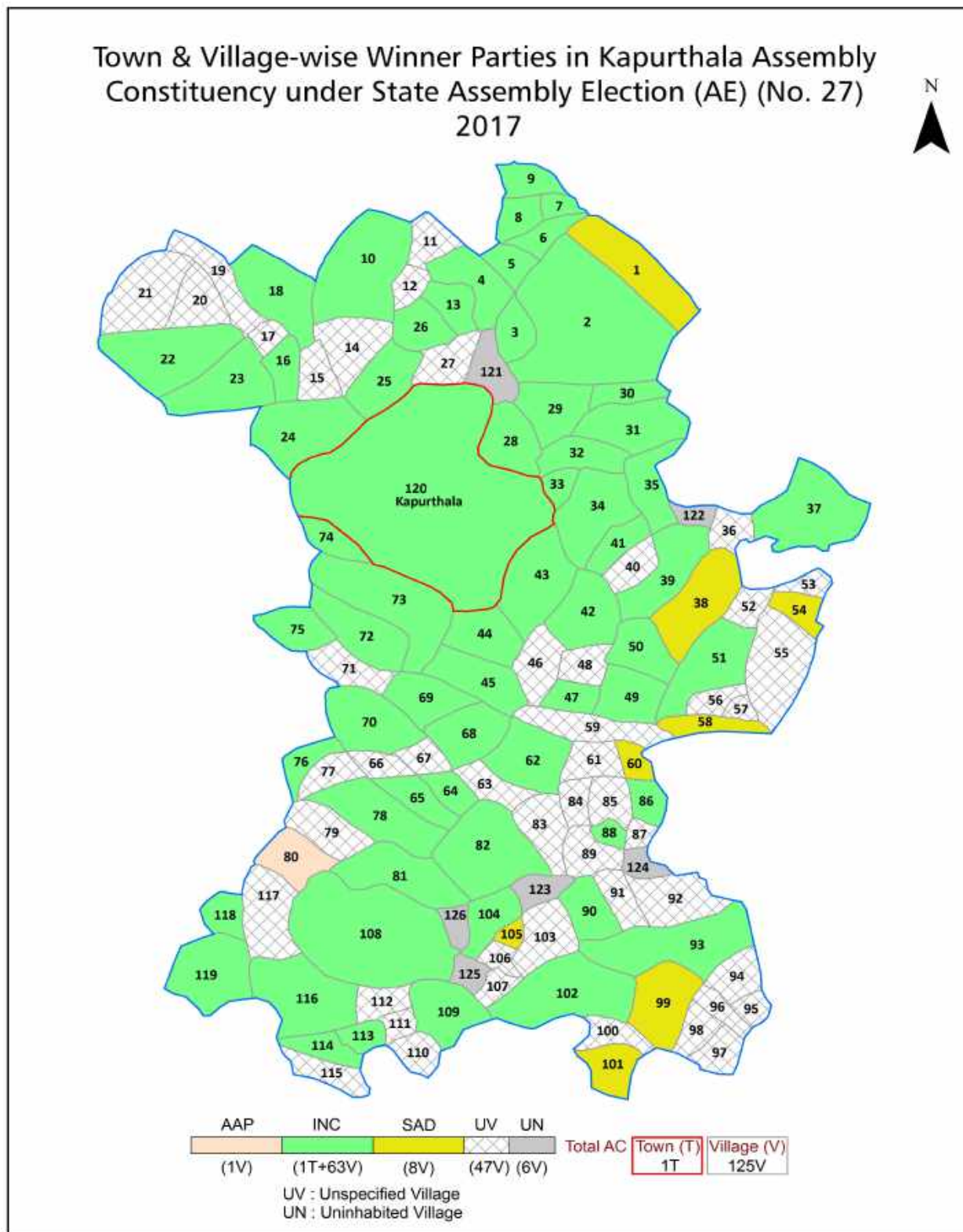
© **Datanet India Pvt. Ltd.**

All rights reserved. No part of this book may be reproduced, stored in a retrieval system or transmitted in any form or by any means, mechanical photocopying, photographing, scanning, recording or otherwise without the prior written permission of the publisher. Please refer to Disclaimer at page no. 183 for the use of this publication.

Printed in India

No.	Particulars	Page No.
	Introduction	
1	Assembly Constituency - (Vidhan Sabha) at a Glance Features of Assembly as per Delimitation Commission of India (2008)	1-2
	Location and Political Maps	
2	Location Map Boundaries of Assembly Constituency - (Vidhan Sabha) in District Boundaries of Assembly Constituency under Parliamentary Constituency - (Lok Sabha) Town & Village-wise Winner Parties- 2024, 2022, 2019, 2017, 2014, 2012 and 2009	3-11
	Administrative Setup (2011)	
3	District Sub-district Towns Villages Inhabited Villages Uninhabited Villages Village Panchayat Intermediate Panchayat	12-19
	Demographics (2011)	
4	Population Households Rural/Urban Population Towns and Villages by Population Size Sex Ratio (Total & 0-6 Years) Religious Population Social Population Literacy Rate	20-21
	Electoral Features	
5	Important Dates of Last Elections Held Electors by Gender Service Electors Voters Voters Turnout Polling Stations & Average Number of Electors per Polling Station Electors by Age Group Present Elected Representatives	22-27
	Historical Summary Election Results	
6	Vote Share of Major Parties Winning Margin (Number & Percentage) Polarity of Parties Summary Result of Assembly Segment of Parliamentary Elections 2024, 2019, 2014, 2009, 2004 and 1999 Summary Result of Assembly Elections 2022, 2017, 2012, 2007, 2002, 1997, 1992, 1985, 1980, 1977, 1972, 1969, 1967, 1962 and 1957	28-51
	Polling Station Level Election Results	
7	Name and Number of Polling Station 2024, 2022, 2019, 2017, 2014, 2012 and 2009 Polling Station-wise Electors, Voters & Voters Turnout 2024, 2022, 2019, 2017, 2014, 2012 and 2009 Polling Station wise Elections Results 2024, 2022, 2019, 2017, 2014, 2012 and 2009	52-164
8	Panchayat Election Results Panchayat Result 2013	165-164
	Share of Assembly Constituency	
9	Share of Assembly Constituency - (Vidhan Sabha) in State, District and Parliamentary Constituency - (Lok Sabha)	165
	Socio-Economic Amenities (2011)	
10	Access to Administrative Units Agricultural, Manufacturing and Industrial Commodities Demographic Indicators Education Health & Manpower Drinking Water Supply Sanitation Entertainment and Recreations Infrastructure Power Food Allocation Distribution and Marketing of Agriculture Commodities Infrastructure Transport and Road Infrastructure Communication Banking and Financial Services Land Use Irrigation Source	167-181
11	Abbreviation & Sources	182
12	Disclaimer	183

Location & Political Map



Administrative Setup

List of Village Panchayat & Intermediate Panchayat (Block) Name- 2011

Village Name	Village Panchayat Name	Intermediate Panchayat Name
Ahmedpur (205)	Ahmedpur	Kapurthala
Alamgir (218)	Alamgir	Kapurthala
Alaudi (203)	Ibban	Kapurthala
Alaudinpur (51)	Alaudinpur	Kapurthala
Araianwala (153)	Araianwala	Kapurthala
Aujla Banwali (190)	Aujla Banwali	Kapurthala
Aujla Jogi (189)	Aujla Jogi	Kapurthala
Ayya (173)	Khusropur	Kapurthala
Badshahpur (6)	Badshahpur	Dhilwan
Badyal (179)	Badyal	Kapurthala
Balehar Kalan (208)	Balehar Kalan	Kapurthala
Balehar Khanpur (209)	Balehar Khanpur	Kapurthala
Banwalipur (220)	Banwalipur	Kapurthala
Beja (8)	Bhila	Kapurthala
Bhait (206)	Bhait	Kapurthala
Bhalaipur (164)	Bhalaipur	Kapurthala
Bhana (174)	Kahlwan	Kapurthala
Bhandal Dona (162)	Bhandal Dona (162)	Kapurthala
Bhano Langa (167)	Bhano Langa	Kapurthala
Bhila (11)	Bhila	Kapurthala
Bhooi (132)	Bhooi	Kapurthala
Biharipur (165)	Biharipur	Kapurthala
Bishanpur (136)	Bishanpur	Kapurthala
Boot (3)	Boot	Dhilwan
Brindpur (95)	Brindpur	Kapurthala
Budo Punder (199)	Budo Punder	Kapurthala
Burewal (159)	Burewal	Kapurthala
Chak (215)	Chak	Kapurthala
Chuharwal (137)	Chuharwal	Kapurthala

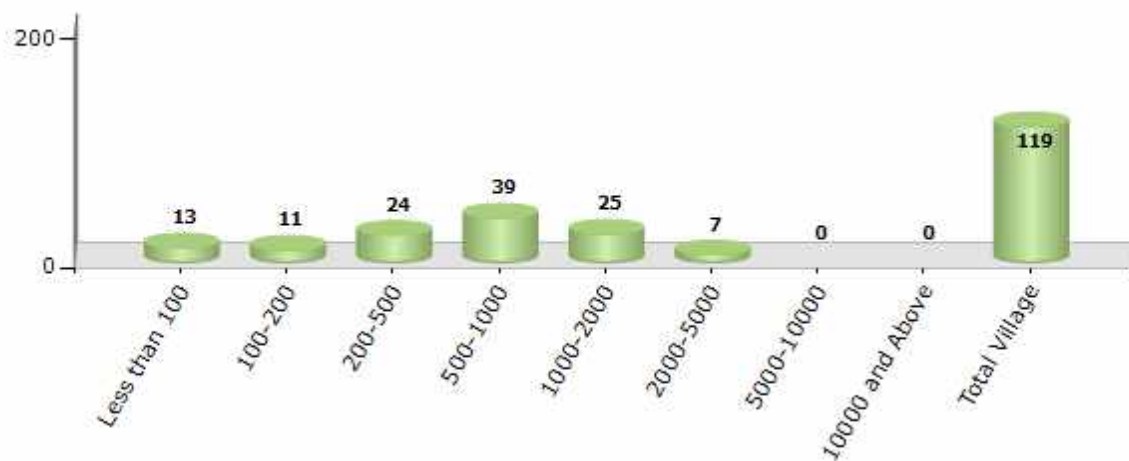
Contd....

Demographics

Number of Villages by Population Size - 2011

Less than 100	100-200	200-500	500-1000	1000-2000	2000-5000	5000-10000	10000 and Above	Total Village
13	11	24	39	25	7	0	0	119

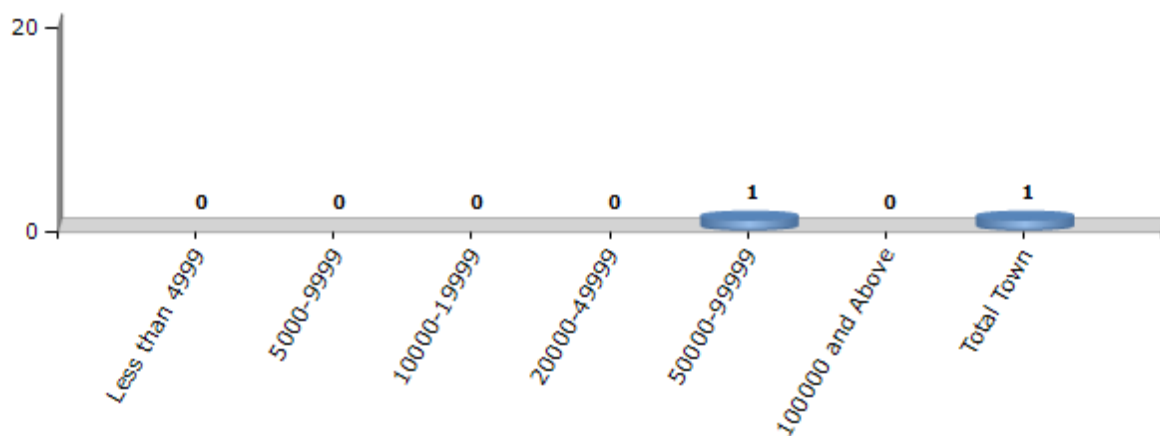
Number of Villages by Population Size - 2011



Number of Towns by Population Size - 2011

Less than 4999	5000-9999	10000-19999	20000-49999	50000-99999	100000 and Above	Total Town
0	0	0	0	1	0	1

Number of Towns by Population Size - 2011

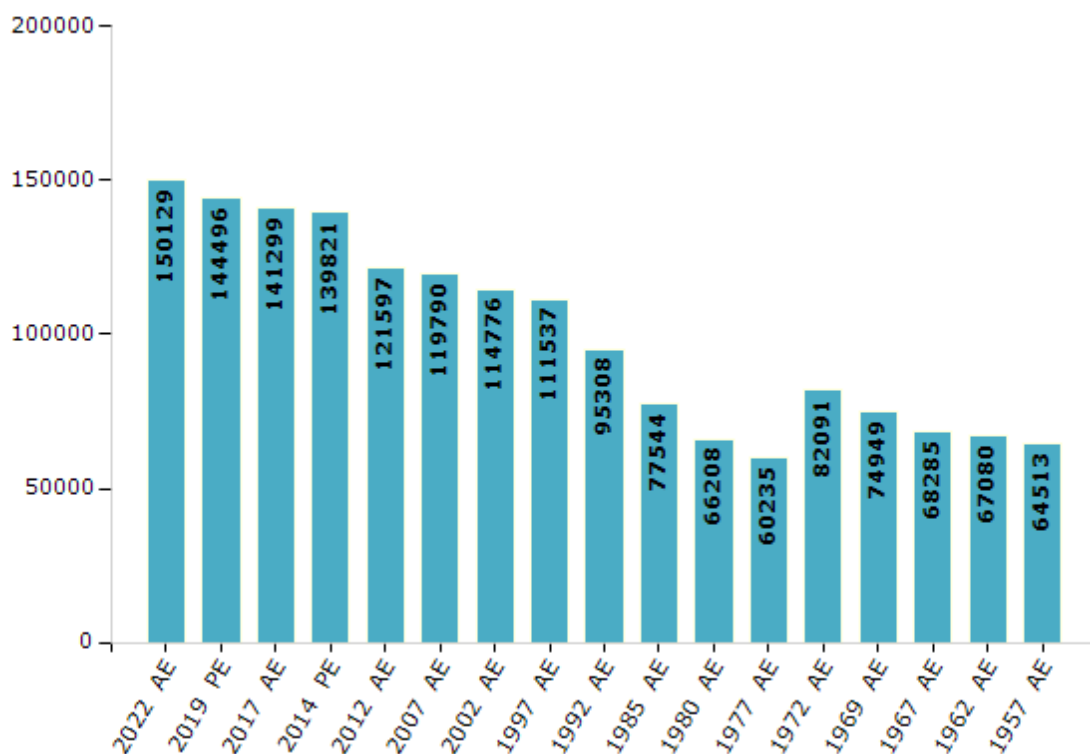


Electoral Features

Electors by Male & Female

Year	Male	Female	Others	Total	Year	Male	Female	Others	Total
2022 AE	78423	71688	18	150129	1992 AE	50342	44966	-	95308
2019 PE	75856	68620	20	144496	1985 AE	42190	35354	-	77544
2017 AE	74208	67075	16	141299	1980 AE	36500	29708	-	66208
2014 PE	73734	66078	9	139821	1977 AE	33101	27134	-	60235
2012 AE	62912	58685	0	121597	1972 AE	41380	40711	-	82091
2009 PE	-	-	-	-	1969 AE	38384	36565	-	74949
2007 AE	60483	59307	-	119790	1967 AE	-	-	-	68285
2004 PE	-	-	-	-	1962 AE	-	-	-	67080
2002 AE	60043	54733	-	114776	1957 AE	-	-	-	64513
1999 PE	-	-	-	-	1952 AE	-	-	-	-
1997 AE	57941	53596	-	111537					

Number of Electors



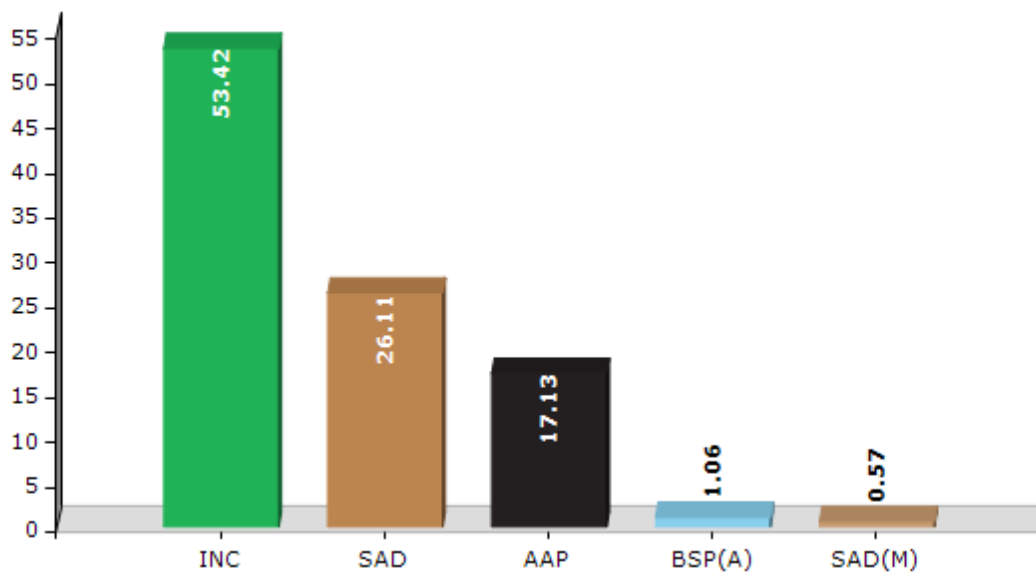
Note : AE : Assembly Election, PE : Assembly Segment of Parliamentary Election

Historical Summary Election Results

Summary Result of Assembly Election - 2017

Candidate Name	Party	Votes	Votes %
Rana Gurjit Singh	INC	56378	53.42
Advocate Paramjit Singh	SAD	27561	26.11
Sukhwant Singh Padda	AAP	18076	17.13
Manoj Kumar Nahar	BSP(A)	1115	1.06
Narinder Singh	SAD(M)	605	0.57
Sandeep Bajaj	IND	557	0.53
Satish Kumar Nahar	RKSP	392	0.37
Kulwant Singh	IND	198	0.19
	NOTA	658	0.62

Votes Percentage of Top Parties - 2017



Polling Station Level Election Results

Number and Name of Polling Stations (PS) (2022)

Number of Polling Stations	Name of Polling Stations	Number of Polling Stations	Name of Polling Stations
1	Govt. Elementry School, Khukhrain	22	Govt. Sen. Sec. School, Kanjali
2	Govt. Elementry School, Khukhrain	23	Govt. Elementry School, Kokalpur
3	Govt. Elementry School, Jhal Thikariwal	24	Govt. Elementry School, Kokalpur
4	Govt. Elementary School Thikriwal	25	Govt. Elementary School Noorpur Rajputtan
5	Govt.High School, Dham Badshapur	26	Govt. Elementry School, Gore
6	Govt. Elementry School, Bhila	27	Govt. Elementry School, Ghughbet
7	Govt. Elementry School, Badshahpur	28	Govt. Elementry School, Alodhipur
8	Govt. Elementary School, Rupanpur	29	Govt. Elementry School, Nawan Pind
9	Govt. Elementry School, Subhanpur	30	Govt.Elementry School, Dogranwala
10	Govt. Elementry School, Paharipur	31	Govt. Elementry School, Seenpur
11	Govt. Elementry School, Boot	32	Govt. Elementry School, Bishanpur Arayan
12	Govt. Elementry School, Boot	33	Kendriya Vidyala, New Cantt Kapurthala
13	Govr. High School Boot	34	Kendriya Vidyala, New Cantt Kapurthala
14	Govt. Elementry School, Lakhan Khurad	35	Govt. Elementry School, Bishanpur Jattan
15	Govt. Elementry School, Lakhan Kalan	36	Govt. Elementry School, Phullewal
16	Govt. Sen. Sec. School, Lakhankalan	37	Govt. Elementry School, Denvind
17	Govt. Sen. Sec. School, Lakhankalan	38	Govt. Elementry School, Duburji
18	Govt Primary School Dera Lakhan Kalan	39	Govt. Middle School, Kadupur
19	Govt. Elementry School, Chuharwal	40	Govt. Elementry School, Nurpur Dona
20	Govt. Elementry School, Villa Kothi	41	Govt. Elementry School, Mainwan
21	Govt. Sen. Sec. School, Kanjali	42	Govt. Elementry School, Duakha Jagir

Contd....

Polling Station Level Election Results

Polling Station-wise Votes Secured by Overall Top Five Parties in Kapurthala Assembly in Assembly Election (AE) under Khadoor Sahib Parliamentary Constituency in Punjab (2022)

Number of Polling Station	Winner - Rana Gurjeet Singh (INC)	Runner-up - Manju Rana (AAP)	3rd - Devinder Singh Dhapai (BSP)	4th - Ranjit Singh Khojewal (BJP)	5th - Narinder Singh (SAD(M))	NOTA	Other	Total Votes Secured
36	211	44	35	7	24	3	17	341
37	328	83	82	26	10	1	16	546
38	264	154	67	15	13	4	8	525
39	278	179	40	4	10	6	10	527
40	409	292	21	11	7	5	6	751
41	228	201	81	4	3	4	15	536
42	253	66	99	4	18	2	7	449
43	177	77	54	16	37	2	9	372
44	210	136	55	15	23	5	6	450
45	158	135	188	11	33	4	4	533
46	226	145	88	10	10	4	16	499
47	277	93	49	9	7	2	12	449
48	360	94	63	188	40	3	20	768
49	101	258	22	26	24	0	17	448
50	293	174	22	38	23	4	10	564
51	214	115	278	5	44	3	13	672
52	576	121	75	6	29	5	27	839
53	310	165	31	22	13	7	34	582
54	224	165	29	18	2	4	19	461
55	257	201	57	9	3	5	7	539
56	149	231	5	124	0	2	2	513
57	168	344	19	92	10	0	2	635
58	290	182	19	11	8	1	4	515
59	253	286	81	47	12	5	1	685
60	125	259	15	39	7	3	29	477
61	144	161	16	117	1	3	3	445
62	165	243	7	69	4	2	3	493
63	273	217	22	48	3	3	8	574
64	215	166	21	65	0	3	3	473
65	110	159	7	78	0	1	3	358
66	174	364	12	150	2	4	1	707
67	418	210	23	38	5	3	8	705
68	184	116	11	40	4	1	5	361
69	110	131	14	34	14	3	2	308
70	222	202	21	43	13	6	14	521

Contd....

Polling Station Level Election Results

Winner, Runner-up and 3rd Party Position & Winning Margin According to Polling Stations in Kapurthala Assembly in Assembly Election (AE) under Khadoor Sahib Parliamentary Constituency in Punjab (2022)

Polling Station Number	Winner Party	Winner Votes (%)	Runner-up Party	Runner-up Votes (%)	Winning Margin Votes (%)	Third Party	Third Party Votes (%)	Other Votes (%)
71	INC	389 (50.39)	AAP	280 (36.27)	109 (14.12)	BJP	55 (7.12)	48 (6.22)
72	AAP	82 (48.24)	INC	59 (34.71)	23 (13.53)	BJP	19 (11.18)	10 (5.88)
73	AAP	319 (47.54)	INC	189 (28.17)	130 (19.37)	BJP	143 (21.31)	20 (2.98)
74	INC	225 (38.66)	AAP	220 (37.8)	5 (0.86)	BJP	109 (18.73)	28 (4.81)
75	AAP	177 (53.47)	INC	83 (25.08)	94 (28.39)	BJP	56 (16.92)	15 (4.53)
76	AAP	192 (36.29)	INC	184 (34.78)	8 (1.51)	BJP	109 (20.6)	44 (8.32)
77	AAP	312 (48.52)	INC	188 (29.24)	124 (19.28)	BJP	109 (16.95)	34 (5.29)
78	INC	160 (38.83)	AAP	139 (33.74)	21 (5.09)	BJP	79 (19.17)	34 (8.25)
79	AAP	309 (46.12)	INC	211 (31.49)	98 (14.63)	BJP	106 (15.82)	44 (6.57)
80	AAP	239 (49.9)	INC	156 (32.57)	83 (17.33)	BJP	61 (12.73)	23 (4.8)
81	AAP	281 (47.71)	INC	175 (29.71)	106 (18)	BJP	56 (9.51)	77 (13.07)
82	AAP	260 (49.52)	INC	193 (36.76)	67 (12.76)	BJP	32 (6.1)	40 (7.62)
83	AAP	334 (45.26)	INC	281 (38.08)	53 (7.18)	BJP	81 (10.98)	42 (5.69)
84	AAP	264 (51.06)	INC	151 (29.21)	113 (21.85)	BJP	60 (11.61)	42 (8.12)
85	AAP	171 (45)	INC	110 (28.95)	61 (16.05)	BJP	61 (16.05)	38 (10)
86	AAP	186 (52.39)	INC	110 (30.99)	76 (21.4)	BJP	37 (10.42)	22 (6.2)
87	AAP	134 (39.41)	INC	121 (35.59)	13 (3.82)	BJP	53 (15.59)	32 (9.41)
88	AAP	176 (46.44)	INC	109 (28.76)	67 (17.68)	BJP	64 (16.89)	30 (7.92)
89	AAP	321 (44.4)	INC	257 (35.55)	64 (8.85)	BJP	114 (15.77)	31 (4.29)
90	AAP	256 (44.21)	INC	152 (26.25)	104 (17.96)	BJP	127 (21.93)	44 (7.6)
91	AAP	304 (42.52)	INC	230 (32.17)	74 (10.35)	BJP	137 (19.16)	44 (6.15)
92	AAP	226 (44.23)	INC	221 (43.25)	5 (0.98)	BJP	44 (8.61)	20 (3.91)
93	AAP	165 (43.42)	INC	147 (38.68)	18 (4.74)	BJP	42 (11.05)	26 (6.84)
94	INC	346 (50.07)	AAP	257 (37.19)	89 (12.88)	BJP	57 (8.25)	31 (4.49)
95	AAP	329 (46.21)	INC	302 (42.42)	27 (3.79)	BJP	37 (5.2)	44 (6.18)
96	INC	183 (50.83)	AAP	121 (33.61)	62 (17.22)	BJP	21 (5.83)	35 (9.72)
97	AAP	188 (49.21)	INC	121 (31.68)	67 (17.53)	BJP	40 (10.47)	33 (8.64)
98	AAP	238 (49.48)	INC	166 (34.51)	72 (14.97)	BJP	50 (10.4)	27 (5.61)
99	AAP	268 (44.22)	INC	217 (35.81)	51 (8.41)	BJP	94 (15.51)	27 (4.46)
100	AAP	336 (51.69)	INC	200 (30.77)	136 (20.92)	BJP	59 (9.08)	55 (8.46)
101	INC	344 (52.28)	AAP	210 (31.91)	134 (20.37)	BSP	72 (10.94)	32 (4.86)
102	INC	255 (61.45)	AAP	112 (26.99)	143 (34.46)	BSP	26 (6.27)	22 (5.3)
103	INC	599 (68.22)	AAP	169 (19.25)	430 (48.97)	BSP	70 (7.97)	40 (4.56)
104	INC	533 (70.78)	AAP	130 (17.26)	403 (53.52)	BSP	50 (6.64)	40 (5.31)
105	INC	562 (67.47)	AAP	206 (24.73)	356 (42.74)	BSP	29 (3.48)	36 (4.32)

Contd....

Socio-Economic Amenities - Rural

Access to Education Facilities

Particulars	Number of Villages (% of Population)				
	Available	Not Available	If Not Available (Distance of Nearest Facility)		
			A	B	C
Govt. Primary School	91 (94)	28 (6)	25 (3)	0 (0)	0 (0)
Private Primary School	25 (36)	94 (64)	0 (0)	0 (0)	0 (0)
Govt. Middle School	44 (62)	75 (38)	66 (30)	8 (7)	0 (0)
Private Middle School	12 (18)	107 (82)	0 (0)	0 (0)	0 (0)
Govt. Secondary School	22 (42)	97 (58)	71 (42)	23 (14)	0 (0)
Private Secondary School	6 (6)	113 (94)	0 (0)	0 (0)	0 (0)
Govt. Senior Secondary School	14 (32)	105 (68)	58 (39)	37 (22)	5 (4)
Private Senior Secondary School	4 (4)	115 (96)	2 (1)	0 (0)	0 (0)
Govt. Arts and Science Degree College	0 (0)	119 (100)	11 (10)	44 (34)	50 (42)
Private Arts and Science Degree College	0 (0)	119 (100)	3 (7)	7 (4)	4 (3)
Govt. Engineering College	0 (0)	119 (100)	2 (2)	5 (3)	24 (15)
Private Engineering College	0 (0)	119 (100)	13 (17)	42 (30)	33 (33)
Govt. Medicine College	0 (0)	119 (100)	0 (0)	1 (1)	46 (40)
Private Medicine College	0 (0)	119 (100)	0 (0)	0 (0)	72 (59)
Govt. Management Institute	0 (0)	119 (100)	0 (0)	0 (0)	23 (15)
Private Management Institute	0 (0)	119 (100)	13 (19)	38 (28)	45 (38)
Govt. Polytechnic	0 (0)	119 (100)	1 (1)	10 (8)	41 (34)
Private Polytechnic	0 (0)	119 (100)	13 (16)	31 (22)	23 (20)
Govt. Vocational Training School/ITI	0 (0)	119 (100)	7 (10)	23 (19)	45 (38)
Private Vocational Training School/ITI	0 (0)	119 (100)	8 (7)	27 (20)	9 (6)
Govt. Non Formal Training Centre	0 (0)	119 (100)	6 (9)	14 (10)	45 (37)
Private Non Formal Training Centre	0 (0)	119 (100)	9 (8)	34 (28)	11 (8)
Govt. School For Disabled	0 (0)	119 (100)	5 (6)	14 (11)	44 (37)
Private School For Disabled	0 (0)	119 (100)	9 (11)	32 (23)	15 (11)
Government Others	0 (0)	119 (100)	0 (0)	7 (11)	2 (2)
Private Others	0 (0)	119 (100)	15 (18)	46 (29)	49 (40)

Note : Distance A : Less than 5 km; B : Between 5-10 km; C : 10+ km.; Source : Data Analysis is based on 2011 Census.

DISCLAIMER

The Terms of Use and Disclaimer of Datanet India Private Limited (hereinafter referred to as "Datanet") for use of this analysis report of **Kapurthala Assembly Constituency (Kapurthala Vidhan Sabha)** :-

1. **Assembly Factbook™** is a Registered Trade Mark owned by Datanet.
2. All the maps are sketched and graphical representation only and have not been drawn to the scale and also not to represent the actual geographical area or boundary of the unit.
3. The data for the aforesaid analysis is based on authentic sources and has been culled from the various publications of Census, CSO and NSSO for district and block level data, various central and state government departments, Central & State Elections Commissions and the concerned Returning Officers' releases, Electoral Rolls, Election results and allied publications, internal assessment, surveys, estimates and analysis. Therefore, certain adjustment of data at micro level may have been done to arrive closer to the macro data.
4. Data have been provided on an "As Is" and "As AVAILABLE" basis
5. The colours shown in the maps or diagram and charts of a particular party, alliance or AC are indicative and do not represent them.
6. This publication which includes maps, sheets, graphs and data would be the property under copyright of Datanet only. The user may use these for its internal study, analysis and research purposes. It's public display, re-selling or any commercial uses by the user are not allowed.
7. Datanet has taken due care and caution in compilation and processing of data and allied information, but does not guarantee the accuracy, adequacy or completeness of any information/analysis and will be not responsible for any errors or omissions or for the results obtained from the use of such information/analysis.
8. All the contents for the publication have been culled from various authentic sources and Datanet reasonably believes such sources to be reliable, but does not make any representations, express or implied as to the accuracy or fitness of use of such information. The information or contents of the information/analysis do not constitute advice and should not be relied upon in making (or refraining from making) any decision. Any reliance placed upon the information provided by Datanet is the sole responsibility and strictly at the user's risk.
9. In no event will Datanet be liable for any damages (including, without limitation, damages for loss of business projects, or loss of profits) arising in contract, tort or otherwise from the use of or inability to use any of its contents, or from any action taken (or refrained from being taken) as a result of using the analysis or any of its contents. Datanet its directors, owners, editors, officials, employees, distributor and agents or any associate will not be liable for any errors in the information contained or any consequences arising from the use of the contents of the provided information/analysis.
10. If any provision of these terms and conditions is held invalid or illegal or unenforceable for any reason by any court of competent jurisdiction, such provision shall be severed and the remainder of provisions of the terms and conditions shall continue in full force and effect as if the Term of Use had been executed with the invalid, illegal or unenforceable provision eliminated.
11. If there are any discrepancies in the information provided, please bring it to attention of Datanet for suitable rectification measures.

**Buy Online This Complete Book At
Datanet India eBooks Store**

www.indiastatpublications.com

or go directly at

[http://www.indiastatpublications.com/
Assembly_factbook/Punjab/Khadoor_Sahib/ Kapurthala](http://www.indiastatpublications.com/Assembly_factbook/Punjab/Khadoor_Sahib/Kapurthala)

 **indiastat**elections

ISBN : 978-93-5822-553-2



9 789358 225532