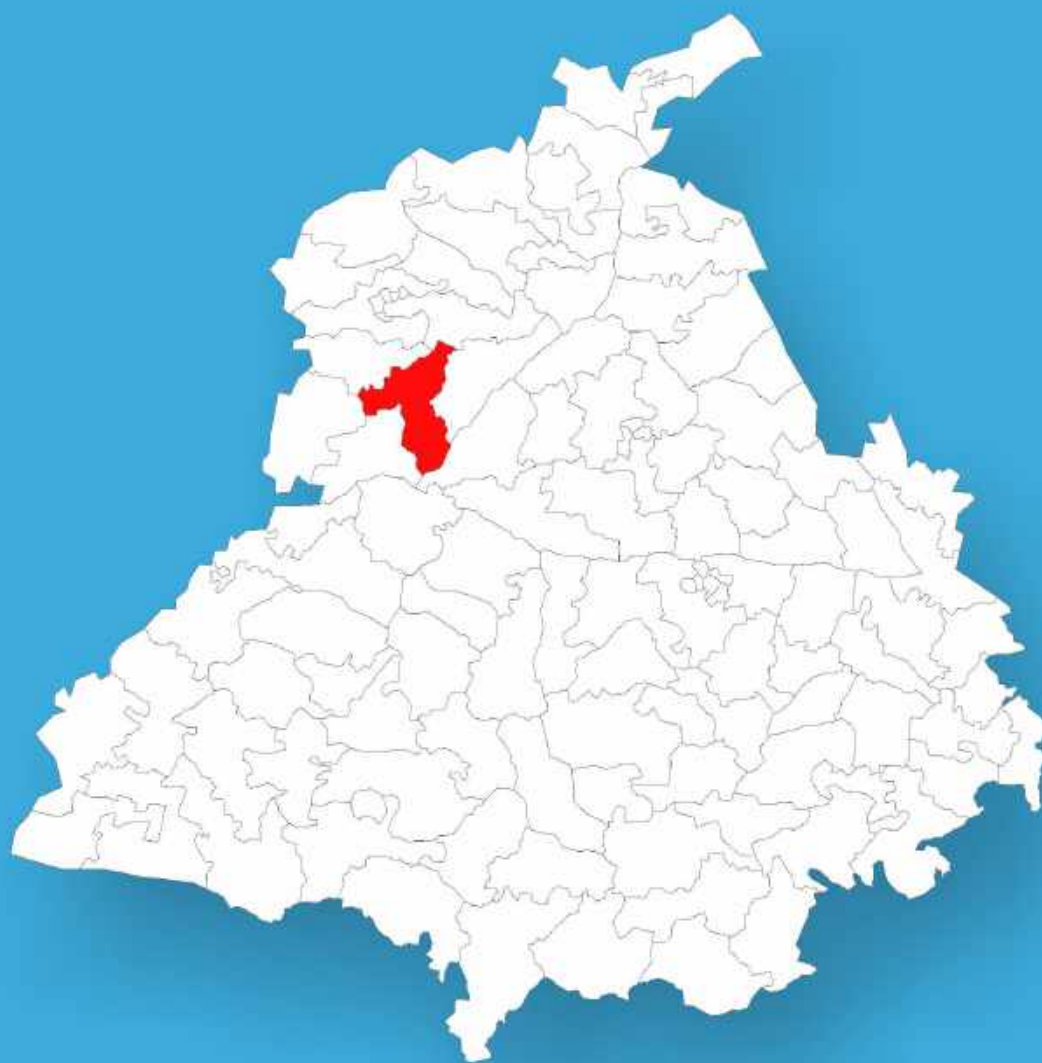




Punjab

Assembly Factbook™

Khadoor Sahib Assembly Constituency



Key Electoral Data of Khadoor Sahib
Assembly Constituency (Vidhan Sabha)

Punjab

Assembly Factbook™

Khadoor Sahib Assembly Constituency



Khadoor Sahib Vidhan Sabha

Editor & Director

Dr. R.K. Thukral

Research Editor

Dr. Shafeeq Rahman

Compiled, Researched and Published by Datanet India Pvt. Ltd.

D-100, 1st Floor,

Okhla Industrial Area, Phase-I,

New Delhi- 110020.

Ph.: 91-11- 43580781-84

Email : support@indiastatpublications.com

Website : www.indiastatelections.com

Online Book Store :

www.indiastatpublications.com

Report No. : AFB/PB-024-0125

ISBN : 978-93-5822-411-5

First Edition : January, 2018

Eighth Updated Edition : January, 2025

Price : Rs.11500/-

US\$ 310

© **Datanet India Pvt. Ltd.**

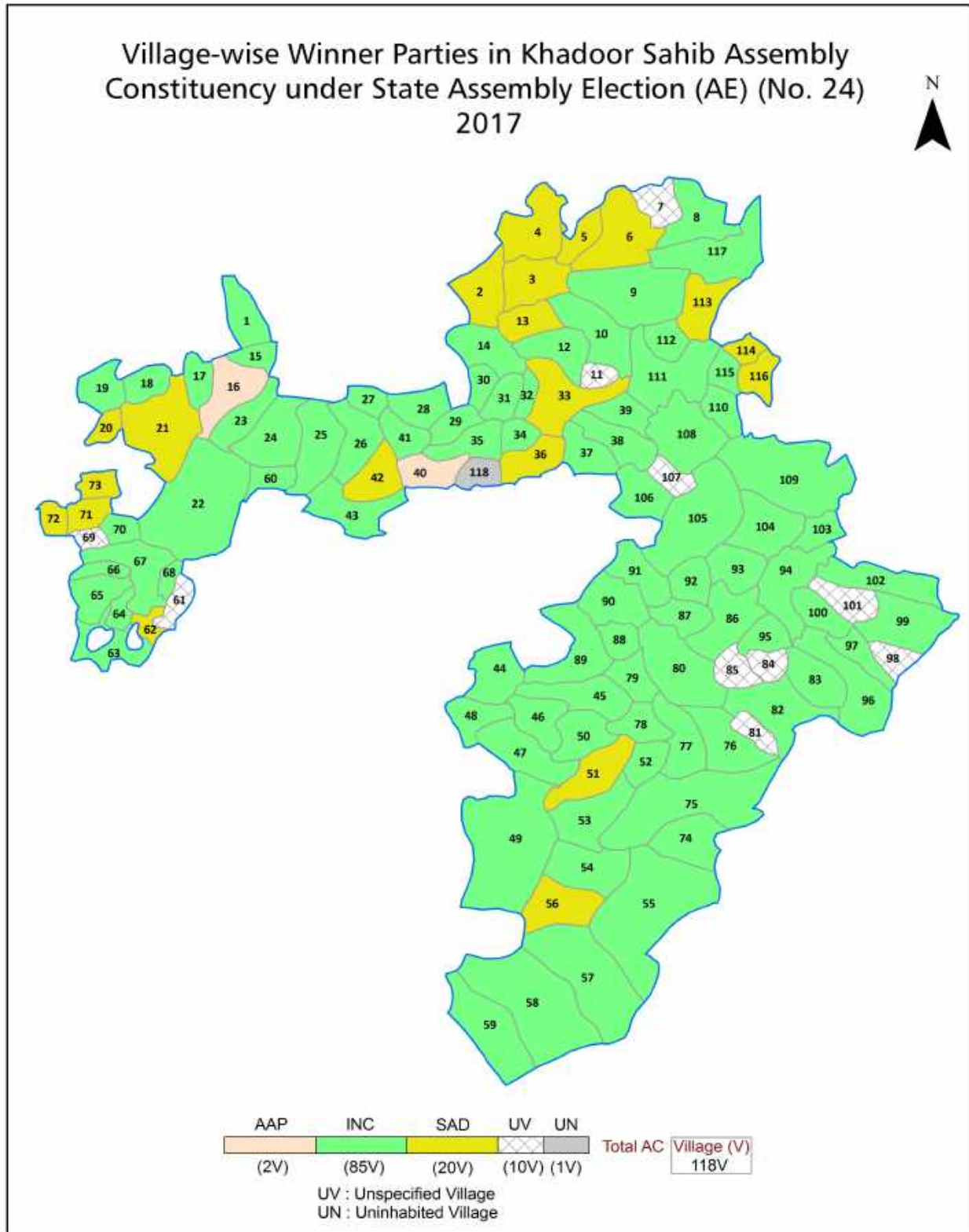
All rights reserved. No part of this book may be reproduced, stored in a retrieval system or transmitted in any form or by any means, mechanical photocopying, photographing, scanning, recording or otherwise without the prior written permission of the publisher. Please refer to Disclaimer at page no. 239 for the use of this publication.

Printed in India

Contents

No.	Particulars	Page No.
	Introduction	
1	Assembly Constituency - (Vidhan Sabha) at a Glance Features of Assembly as per Delimitation Commission of India (2008)	1-2
	Location and Political Maps	
2	Location Map Boundaries of Assembly Constituency - (Vidhan Sabha) in District Boundaries of Assembly Constituency under Parliamentary Constituency - (Lok Sabha) Village-wise Winner Parties- 2024, 2022, 2019, 2017, 2014, 2012 and 2009	3-11
	Administrative Setup (2011)	
3	District Sub-district Towns Villages Inhabited Villages Uninhabited Villages Village Panchayat Intermediate Panchayat	12-19
	Demographics (2011)	
4	Population Households Rural/Urban Population Villages by Population Size Sex Ratio (Total & 0-6 Years) Religious Population Social Population Literacy Rate	20-21
	Electoral Features	
5	Important Dates of Last Elections Held Electors by Gender Service Electors Voters Voters Turnout Polling Stations & Average Number of Electors per Polling Station Electors by Age Group Present Elected Representatives	22-27
	Historical Summary Election Results	
6	Vote Share of Major Parties Winning Margin (Number & Percentage) Polarity of Parties Summary Result of Assembly Segment of Parliamentary Elections 2024, 2019, 2014, 2009, 2004 and 1999 Summary Result of Assembly Elections 2022, 2017, 2012, 2007, 2002, 1997, 1992, 1985, 1980, 1977, 1972, 1969 and 1967	28-49
	Polling Station Level Election Results	
7	Name and Number of Polling Station 2024, 2022, 2019, 2017, 2014, 2012 and 2009 Polling Station-wise Electors, Voters & Voters Turnout 2024, 2022, 2019, 2017, 2014, 2012 and 2009 Polling Station wise Elections Results 2024, 2022, 2019, 2017, 2014, 2012 and 2009	50-182
8	Panchayat Election Results Panchayat Result 2013	183-220
	Share of Assembly Constituency	
9	Share of Assembly Constituency - (Vidhan Sabha) in State, District and Parliamentary Constituency - (Lok Sabha)	221
	Socio-Economic Amenities (2011)	
10	Access to Administrative Units Agricultural, Manufacturing and Industrial Commodities Demographic Indicators Education Health & Manpower Drinking Water Supply Sanitation Entertainment and Receptions Infrastructure Power Food Allocation Distribution and Marketing of Agriculture Commodities Infrastructure Transport and Road Infrastructure Communication Banking and Financial Services Land Use Irrigation Source	223-237
11	Abbreviation & Sources	238
12	Disclaimer	239

Location & Political Map



Administrative Setup

List of Village Panchayat & Intermediate Panchayat (Block) Name- 2011

Village Name	Village Panchayat Name	Intermediate Panchayat Name
Aima Malian (203)	Aima Malian	Tarn Taran
Akbarpur (339)	Akbarpur	Khadur Sahib
Aladinpur (75)	Aladinpur	Tarn Taran
Allawalpur (96)	Allawalpur	Tarn Taran
Bachrhe (77)	Bachre	Tarn Taran
Bagrian (81)	Bagrian	Tarn Taran
Bakipur (219)	Bakipur	Tarn Taran
Banian (125)	Banian	Khadur Sahib
Bath (92)	Bath	Tarn Taran
Bathal Bhaike (272)	Bathal Bhaike	Naushera Pannuan
Bathal Sehja Singh (277)	Bathal Sehja Singh	Chohla Sahib
Bhail Dhaiwala (345)	Bhail Dhaiwala	Chohla Sahib
Bhaini Mattuan (201)	Bhaini Mathuwan	Tarn Taran
Bhaini Sidhwan (86)	Bhaini Sidhwan	Tarn Taran
Bhajowali (324)	Bhajowali	Chohla Sahib
Bharowal (327)	Bharowal	Khadur Sahib
Bhoian (325)	Bhoian	Chohla Sahib
Bhullar (93)	Bhullar	Tarn Taran
Bhure (211)	Bhure	Tarn Taran
Brahmpur (308)	Brahmpur	Chohla Sahib
Bugha (73)	Bugha	Tarn Taran
Chak Mehar (346)	Chak Mehar	Chohla Sahib
Chamba Kalan (354)	Chamba Kalan	Chohla Sahib
Chamba Khurd (313)	Chamba Khurd	Naushera Pannuan
Chatala (247)	Chatala	Naushera Pannuan
Chohla Sahib (304)	Chohla Sahib	Chohla Sahib
Dalawalpur (312)	Dalawalpur	Chohla Sahib
Daleke (221)	Daleke	Tarn Taran
Deo (91)	Deo	Tarn Taran

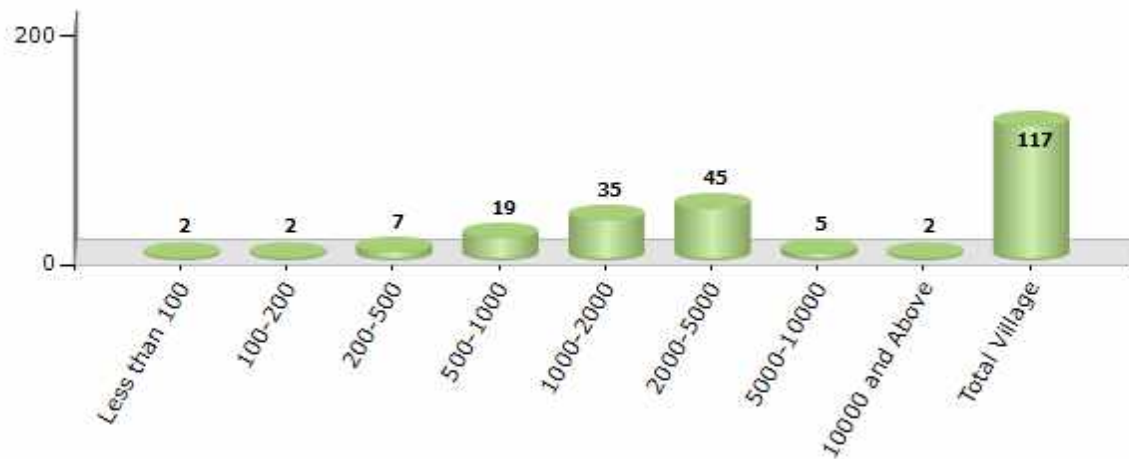
Contd....

Demographics

Number of Villages by Population Size - 2011

Less than 100	100-200	200-500	500-1000	1000-2000	2000-5000	5000-10000	10000 and Above	Total Village
2	2	7	19	35	45	5	2	117

Number of Villages by Population Size - 2011

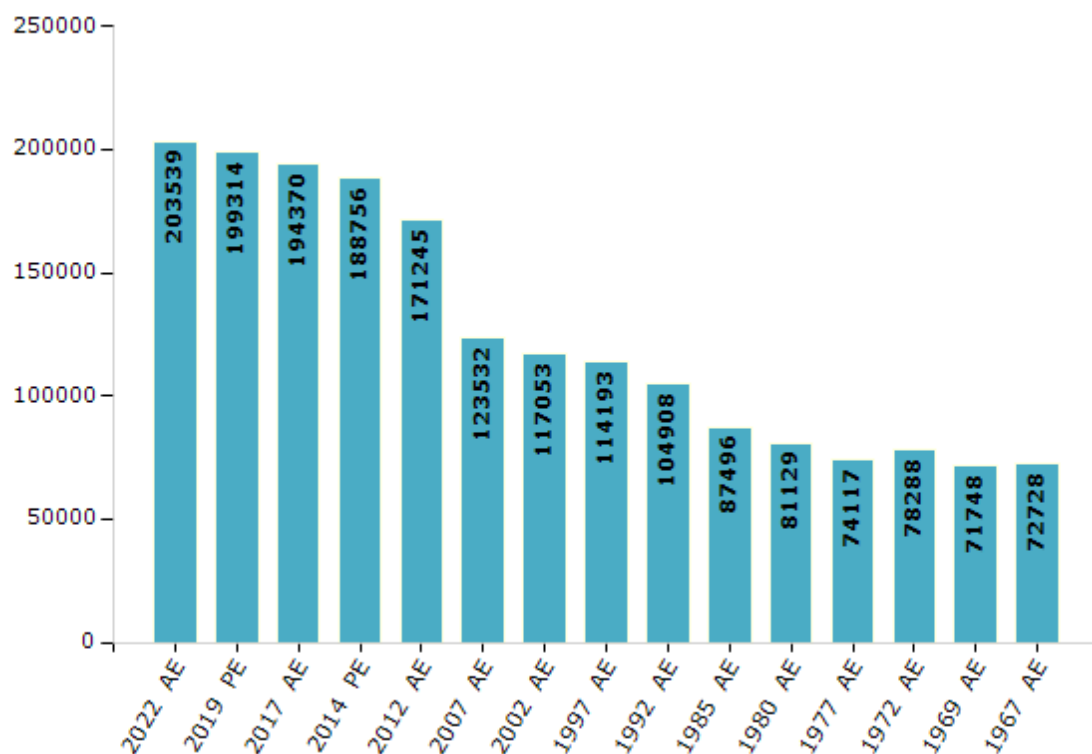


Electoral Features

Electors by Male & Female

Year	Male	Female	Others	Total	Year	Male	Female	Others	Total
2022 AE	108141	95391	7	203539	1992 AE	54809	50099	-	104908
2019 PE	106337	92969	8	199314	1985 AE	48318	39178	-	87496
2017 AE	103029	91335	6	194370	1980 AE	45050	36079	-	81129
2014 PE	99163	89588	5	188756	1977 AE	39971	34146	-	74117
2012 AE	90335	80910	0	171245	1972 AE	40746	37542	-	78288
2009 PE	-	-	-	-	1969 AE	37124	34624	-	71748
2007 AE	63691	59841	-	123532	1967 AE	-	-	-	72728
2004 PE	-	-	-	-	1962 AE	-	-	-	-
2002 AE	61858	55195	-	117053	1957 AE	-	-	-	-
1999 PE	-	-	-	-	1952 AE	-	-	-	-
1997 AE	59852	54341	-	114193					

Number of Electors



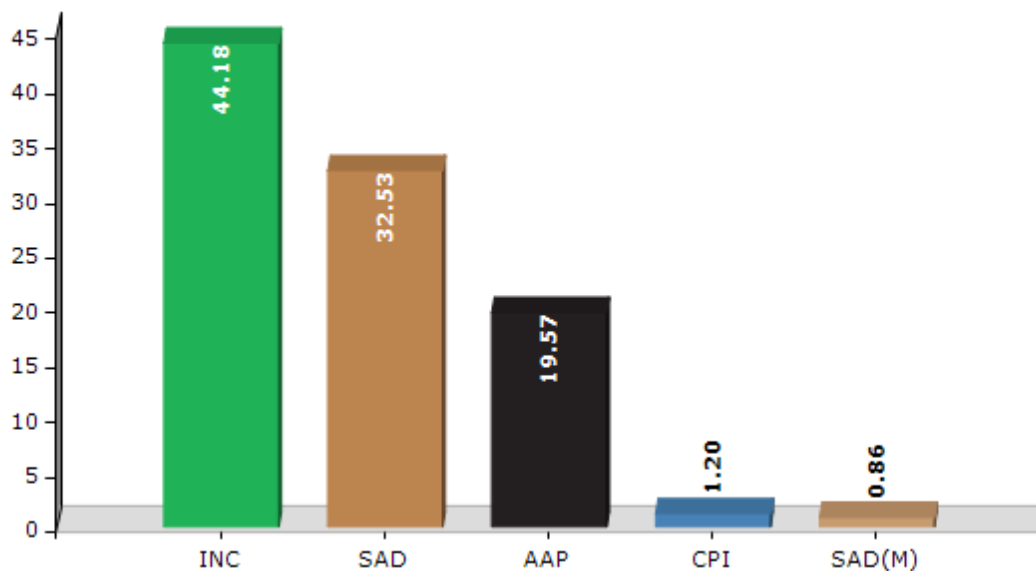
Note : AE : Assembly Election, PE : Assembly Segment of Parliamentary Election

Historical Summary Election Results

Summary Result of Assembly Election - 2017

Candidate Name	Party	Votes	Votes %
Ramanjeet Singh Sahota Sikki	INC	64666	44.18
Ravinder Singh Brahampura	SAD	47611	32.53
Bhupinder Singh	AAP	28644	19.57
Baldev Singh Dhunda	CPI	1756	1.2
Karam Singh Bhoian	SAD(M)	1257	0.86
Dyal Singh	BSP	770	0.53
Daljit Singh	APPA	457	0.31
Bagga Singh	IND	381	0.26
	NOTA	820	0.56

Votes Percentage of Top Parties - 2017



Polling Station Level Election Results

Number and Name of Polling Stations (PS) (2022)

Number of Polling Stations	Name of Polling Stations	Number of Polling Stations	Name of Polling Stations
1	Govt. Elementary School, Kambo	22	Govt. Ele.School,Wan
2	Govt Elementary School,Aima Malian	23	Govt Elementary School,Maini
3	Govt Elementary School,Bhaini Mattuan	24	Govt Elementary School,Sekh
4	Govt. Elementary School, Jiobala	25	Govt Elementary School,Sarai Diwana
5	Govt. Elementary School, Jiobala	26	Govt Elementary School,Bhure
6	Govt Middle School, Jeobala	27	Govt.Ele. School, Kamalpur
7	Govt,Ele. School,Gill Warhaich	28	Govt.Ele. School, Gulalipur
8	Govt Elementary School,Kot Dharam Chand Khurd	29	Govt.Ele. School, Gulalipur
9	Govt Elementary School,Kot Dharam Chand Khurd	30	Govt.Sec. School Boys , Sahibajpur
10	Govt Elementary School,Jarmasatpur	31	Govt.Sec. School Boys , Sahibajpur
11	Govt Elementary School,Jarmasatpur	32	Govt.Ele. School, Dhial Rajpatan
12	Govt Elementary School,Bakipur	33	Govt.Ele. School, Mamman Ke
13	Govt Elementary School,Bakipur	34	Govt.Middle .School, Koharhka
14	Govt Elementary School,Kot Jaspat	35	Govt.Middle .School, Koharhka
15	Govt Elementary School,Kot Jaspat	36	Govt Elementary School, Khahira
16	Govt Sec.School,Manochahal	37	Govt High School,Daleke
17	Govt Sec.School,Manochahal	38	Govt High School,Daleke
18	Govt Sec.School,Manochahal	39	Govt Elementary School, Gorkha
19	Govt Elementary School,Manochahal	40	Govt Elementary School,Mughal Chak
20	Govt Elementary School,Manochahal	41	Govt Elementary School,Mughal Chak
21	Govt Elementary School,Manochahal Khurad	42	Govt Elementary School, Valipur

Contd....

Polling Station Level Election Results

Polling Station-wise Votes Secured by Overall Top Five Parties in Khadoor Sahib Assembly in Assembly Election (AE) under Khadoor Sahib Parliamentary Constituency in Punjab (2022)

Number of Polling Station	Winner - Manjinder Singh Lalpura (AAP)	Runner-up - Ramanjeet Singh Sahota Sikki (INC)	3rd - Ranjit Singh Brahmampura (SAD)	4th - Jaswant Singh Sohal (SAD(M))	5th - Harjinder Singh Tanda (IND)	NOTA	Other	Total Votes Secured
36	94	202	259	4	9	2	4	574
37	192	149	243	18	9	4	4	619
38	124	255	248	9	0	5	5	646
39	236	112	131	8	30	0	7	524
40	320	224	186	27	1	8	8	774
41	293	175	226	31	24	2	11	762
42	223	165	142	25	4	1	11	571
43	168	168	202	11	0	3	5	557
44	184	146	242	14	2	1	7	596
45	143	169	260	18	3	1	11	605
46	270	191	150	53	2	2	16	684
47	314	249	185	31	8	5	20	812
48	122	285	139	36	1	5	12	600
49	105	251	89	19	1	2	11	478
50	393	220	177	27	9	11	27	864
51	248	157	201	22	6	4	9	647
52	301	147	223	35	36	4	12	758
53	255	332	179	43	13	9	8	839
54	340	183	196	33	0	6	10	768
55	281	163	137	53	2	5	15	656
56	220	206	143	16	1	7	12	605
57	249	107	108	19	2	0	8	493
58	409	229	105	74	4	4	25	850
59	249	156	160	3	3	6	14	591
60	273	118	217	9	2	5	9	633
61	201	497	166	48	5	5	9	931
62	133	82	68	5	0	4	4	296
63	297	142	116	33	7	9	10	614
64	245	157	141	23	11	7	7	591
65	364	118	130	24	2	10	9	657
66	236	153	72	11	5	6	8	491
67	246	67	182	24	7	6	10	542
68	483	217	153	11	6	9	16	895
69	455	130	191	26	57	8	15	882
70	124	145	150	25	2	4	12	462

Contd....

Polling Station Level Election Results

Winner, Runner-up and 3rd Party Position & Winning Margin According to Polling Stations in Khadoor Sahib Assembly in Assembly Election (AE) under Khadoor Sahib Parliamentary Constituency in Punjab (2022)

Polling Station Number	Winner Party	Winner Votes (%)	Runner-up Party	Runner-up Votes (%)	Winning Margin Votes (%)	Third Party	Third Party Votes (%)	Other Votes (%)
71	SAD	213 (38.87)	AAP	154 (28.1)	59 (10.77)	INC	147 (26.82)	34 (6.2)
72	AAP	265 (51.56)	SAD	117 (22.76)	148 (28.8)	INC	95 (18.48)	37 (7.2)
73	INC	183 (36.38)	AAP	182 (36.18)	1 (0.2)	SAD	105 (20.87)	33 (6.56)
74	AAP	332 (44.62)	SAD	250 (33.6)	82 (11.02)	INC	124 (16.67)	38 (5.11)
75	SAD	332 (38.52)	AAP	278 (32.25)	54 (6.27)	INC	220 (25.52)	32 (3.71)
76	AAP	347 (47.15)	SAD	287 (38.99)	60 (8.16)	INC	44 (5.98)	58 (7.88)
77	AAP	434 (55.08)	INC	191 (24.24)	243 (30.84)	SAD	142 (18.02)	21 (2.66)
78	AAP	341 (45.35)	INC	205 (27.26)	136 (18.09)	SAD	154 (20.48)	52 (6.91)
79	AAP	475 (53.43)	INC	190 (21.37)	285 (32.06)	SAD	180 (20.25)	44 (4.95)
80	SAD	324 (39.85)	AAP	232 (28.54)	92 (11.31)	INC	210 (25.83)	47 (5.78)
81	AAP	221 (37.59)	SAD	196 (33.33)	25 (4.26)	INC	133 (22.62)	38 (6.46)
82	AAP	355 (43.03)	INC	246 (29.82)	109 (13.21)	SAD	164 (19.88)	60 (7.27)
83	AAP	385 (49.55)	SAD	169 (21.75)	216 (27.8)	INC	146 (18.79)	77 (9.91)
84	INC	293 (46)	SAD	159 (24.96)	134 (21.04)	AAP	133 (20.88)	52 (8.16)
85	AAP	192 (34.97)	INC	108 (19.67)	84 (15.3)	SAD	102 (18.58)	147 (26.78)
86	AAP	174 (36.1)	SAD	95 (19.71)	79 (16.39)	IND (HST)	73 (15.15)	140 (29.05)
87	INC	93 (33.94)	AAP	83 (30.29)	10 (3.65)	SAD	51 (18.61)	47 (17.15)
88	AAP	234 (39.13)	SAD	169 (28.26)	65 (10.87)	INC	144 (24.08)	51 (8.53)
89	INC	233 (39.76)	SAD	205 (34.98)	28 (4.78)	AAP	109 (18.6)	39 (6.66)
90	INC	319 (41.43)	SAD	217 (28.18)	102 (13.25)	AAP	185 (24.03)	49 (6.36)
91	SAD	242 (31.51)	INC	241 (31.38)	1 (0.13)	AAP	213 (27.73)	72 (9.38)
92	AAP	307 (40.29)	INC	212 (27.82)	95 (12.47)	SAD	185 (24.28)	58 (7.61)
93	SAD	256 (33.64)	INC	251 (32.98)	5 (0.66)	AAP	180 (23.65)	74 (9.72)
94	AAP	313 (39.67)	SAD	265 (33.59)	48 (6.08)	INC	127 (16.1)	84 (10.65)
95	INC	297 (46.85)	AAP	221 (34.86)	76 (11.99)	SAD	91 (14.35)	25 (3.94)
96	AAP	170 (35.42)	INC	151 (31.46)	19 (3.96)	SAD	122 (25.42)	37 (7.71)
97	AAP	265 (46.25)	INC	138 (24.08)	127 (22.17)	SAD	85 (14.83)	85 (14.83)
98	AAP	173 (32.16)	INC	131 (24.35)	42 (7.81)	SAD	129 (23.98)	105 (19.52)
99	AAP	163 (38.44)	SAD	153 (36.08)	10 (2.36)	INC	86 (20.28)	22 (5.19)
100	INC	259 (35.92)	AAP	254 (35.23)	5 (0.69)	SAD	178 (24.69)	30 (4.16)
101	INC	277 (40.2)	AAP	240 (34.83)	37 (5.37)	SAD	142 (20.61)	30 (4.35)
102	AAP	377 (52.95)	SAD	169 (23.74)	208 (29.21)	INC	109 (15.31)	57 (8.01)
103	AAP	315 (56.15)	SAD	113 (20.14)	202 (36.01)	INC	88 (15.69)	45 (8.02)
104	AAP	303 (39.97)	INC	269 (35.49)	34 (4.48)	SAD	149 (19.66)	37 (4.88)
105	AAP	278 (48.35)	INC	145 (25.22)	133 (23.13)	SAD	124 (21.57)	28 (4.87)

Contd....

Socio-Economic Amenities - Rural

Access to Education Facilities

Particulars	Number of Villages (% of Population)				
	Available	Not Available	If Not Available (Distance of Nearest Facility)		
			A	B	C
Govt. Primary School	111 (99)	6 (1)	5 (0)	0 (0)	0 (0)
Private Primary School	32 (32)	85 (68)	0 (0)	0 (0)	0 (0)
Govt. Middle School	68 (80)	49 (20)	38 (14)	5 (3)	0 (0)
Private Middle School	18 (22)	99 (78)	2 (1)	0 (0)	0 (0)
Govt. Secondary School	35 (53)	82 (47)	63 (35)	15 (9)	0 (0)
Private Secondary School	7 (10)	110 (90)	0 (0)	2 (1)	0 (0)
Govt. Senior Secondary School	22 (38)	95 (62)	54 (37)	31 (19)	2 (1)
Private Senior Secondary School	3 (6)	114 (94)	4 (2)	2 (1)	0 (0)
Govt. Arts and Science Degree College	0 (0)	117 (100)	11 (10)	27 (24)	35 (28)
Private Arts and Science Degree College	0 (0)	117 (100)	0 (0)	10 (10)	34 (28)
Govt. Engineering College	0 (0)	117 (100)	10 (9)	22 (19)	40 (28)
Private Engineering College	0 (0)	117 (100)	1 (1)	5 (4)	39 (38)
Govt. Medicine College	0 (0)	117 (100)	0 (0)	0 (0)	117 (100)
Private Medicine College	0 (0)	117 (100)	0 (0)	0 (0)	0 (0)
Govt. Management Institute	0 (0)	117 (100)	0 (0)	1 (3)	72 (60)
Private Management Institute	0 (0)	117 (100)	0 (0)	1 (1)	43 (36)
Govt. Polytechnic	0 (0)	117 (100)	8 (7)	11 (12)	82 (63)
Private Polytechnic	0 (0)	117 (100)	1 (1)	2 (1)	13 (15)
Govt. Vocational Training School/ITI	0 (0)	117 (100)	10 (9)	27 (23)	69 (59)
Private Vocational Training School/ITI	0 (0)	117 (100)	1 (1)	1 (0)	9 (7)
Govt. Non Formal Training Centre	0 (0)	117 (100)	10 (9)	22 (18)	75 (66)
Private Non Formal Training Centre	0 (0)	117 (100)	0 (0)	1 (2)	9 (4)
Govt. School For Disabled	1 (1)	116 (99)	10 (9)	19 (16)	77 (67)
Private School For Disabled	0 (0)	117 (100)	0 (0)	1 (1)	9 (5)
Government Others	0 (0)	117 (100)	0 (0)	0 (0)	10 (6)
Private Others	0 (0)	117 (100)	2 (2)	7 (7)	98 (84)

Note : Distance A : Less than 5 km; B : Between 5-10 km; C : 10+ km.; Source : Data Analysis is based on 2011 Census.

DISCLAIMER

The Terms of Use and Disclaimer of Datanet India Private Limited (hereinafter referred to as "Datanet") for use of this analysis report of **Khadoor Sahib Assembly Constituency (Khadoor Sahib Vidhan Sabha)** :-

1. **Assembly Factbook™** is a Registered Trade Mark owned by Datanet.
2. All the maps are sketched and graphical representation only and have not been drawn to the scale and also not to represent the actual geographical area or boundary of the unit.
3. The data for the aforesaid analysis is based on authentic sources and has been culled from the various publications of Census, CSO and NSSO for district and block level data, various central and state government departments, Central & State Elections Commissions and the concerned Returning Officers' releases, Electoral Rolls, Election results and allied publications, internal assessment, surveys, estimates and analysis. Therefore, certain adjustment of data at micro level may have been done to arrive closer to the macro data.
4. Data have been provided on an "As Is" and "As AVAILABLE" basis
5. The colours shown in the maps or diagram and charts of a particular party, alliance or AC are indicative and do not represent them.
6. This publication which includes maps, sheets, graphs and data would be the property under copyright of Datanet only. The user may use these for its internal study, analysis and research purposes. It's public display, re-selling or any commercial uses by the user are not allowed.
7. Datanet has taken due care and caution in compilation and processing of data and allied information, but does not guarantee the accuracy, adequacy or completeness of any information/analysis and will be not responsible for any errors or omissions or for the results obtained from the use of such information/analysis.
8. All the contents for the publication have been culled from various authentic sources and Datanet reasonably believes such sources to be reliable, but does not make any representations, express or implied as to the accuracy or fitness of use of such information. The information or contents of the information/analysis do not constitute advice and should not be relied upon in making (or refraining from making) any decision. Any reliance placed upon the information provided by Datanet is the sole responsibility and strictly at the user's risk.
9. In no event will Datanet be liable for any damages (including, without limitation, damages for loss of business projects, or loss of profits) arising in contract, tort or otherwise from the use of or inability to use any of its contents, or from any action taken (or refrained from being taken) as a result of using the analysis or any of its contents. Datanet its directors, owners, editors, officials, employees, distributor and agents or any associate will not be liable for any errors in the information contained or any consequences arising from the use of the contents of the provided information/analysis.
10. If any provision of these terms and conditions is held invalid or illegal or unenforceable for any reason by any court of competent jurisdiction, such provision shall be severed and the remainder of provisions of the terms and conditions shall continue in full force and effect as if the Term of Use had been executed with the invalid, illegal or unenforceable provision eliminated.
11. If there are any discrepancies in the information provided, please bring it to attention of Datanet for suitable rectification measures.

**Buy Online This Complete Book At
Datanet India eBooks Store**

www.indiastatpublications.com

or go directly at

[http://www.indiastatpublications.com/
Assembly_factbook/Punjab/Khadoor_Sahib/ Khadoor_Sahib](http://www.indiastatpublications.com/Assembly_factbook/Punjab/Khadoor_Sahib/Khadoor_Sahib)

 **indiastat**elections

