



Punjab

Assembly Factbook™

Khem Karan Assembly Constituency



Key Electoral Data of Khem Karan
Assembly Constituency (Vidhan Sabha)

Punjab

Assembly Factbook™

Khem Karan Assembly Constituency



Khem Karan Vidhan Sabha

Editor & Director

Dr. R.K. Thukral

Research Editor

Dr. Shafeeq Rahman

Compiled, Researched and Published by Datanet India Pvt. Ltd.

D-100, 1st Floor,

Okhla Industrial Area, Phase-I,

New Delhi- 110020.

Ph.: 91-11- 43580781-84

Email : support@indiastatpublications.com

Website : www.indiastatelections.com

Online Book Store :

www.indiastatpublications.com

Report No. : AFB/PB-022-0624

ISBN : 978-93-5822-455-9

First Edition : January, 2018

Seventh Updated Edition : June, 2024

Price : Rs.11500/-

US\$ 310

© **Datanet India Pvt. Ltd.**

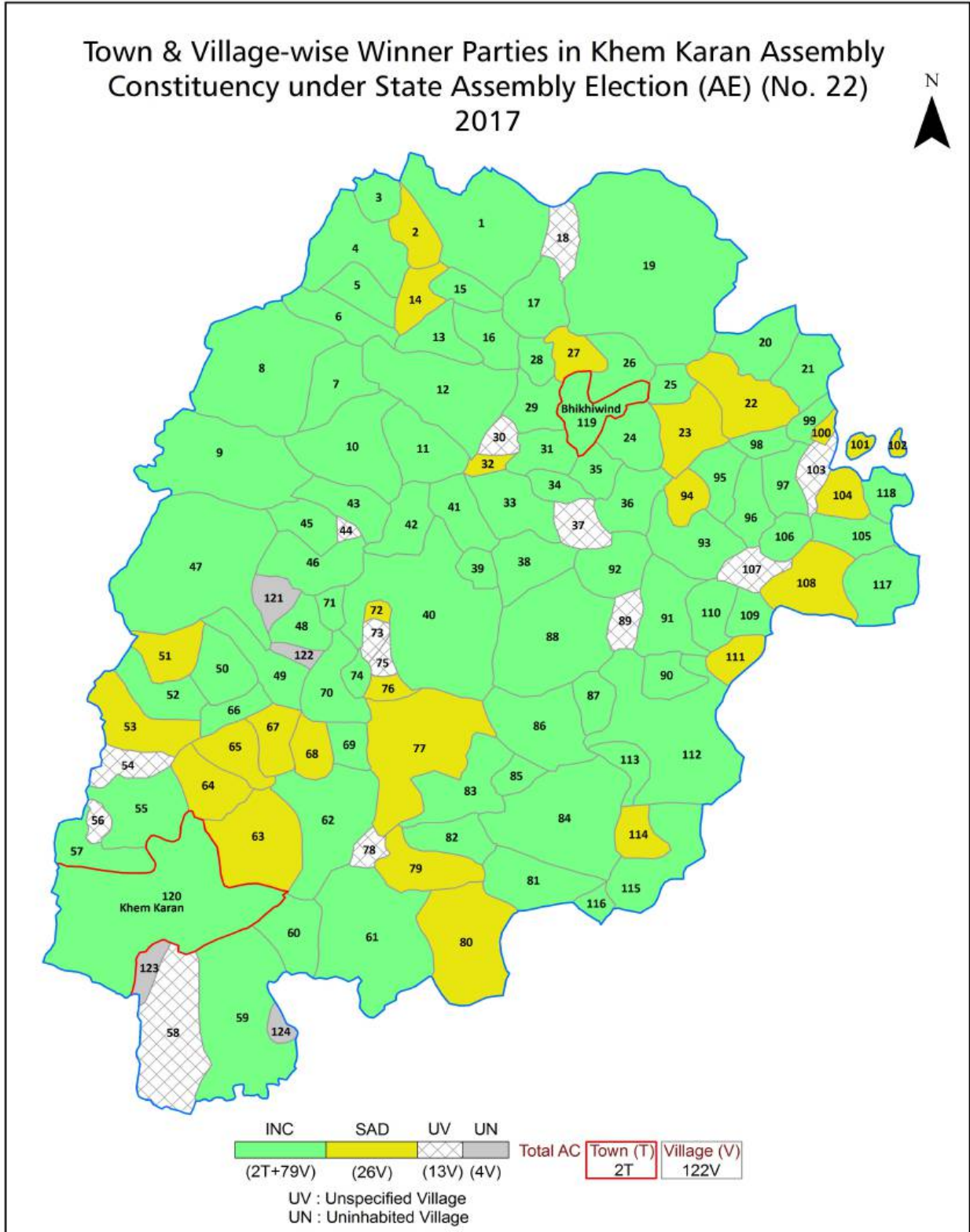
All rights reserved. No part of this book may be reproduced, stored in a retrieval system or transmitted in any form or by any means, mechanical photocopying, photographing, scanning, recording or otherwise without the prior written permission of the publisher. Please refer to Disclaimer at page no. 208 for the use of this publication.

Printed in India

Contents

No.	Particulars	Page No.
	Introduction	
1	Assembly Constituency - (Vidhan Sabha) at a Glance Features of Assembly as per Delimitation Commission of India (2008)	1-2
	Location and Political Maps	
2	Location Map Boundaries of Assembly Constituency - (Vidhan Sabha) in District Boundaries of Assembly Constituency under Parliamentary Constituency - (Lok Sabha) Town & Village-wise Winner Parties- 2024, 2019, 2017, 2014, 2012 and 2009	3-10
	Administrative Setup (2011)	
3	District Sub-district Towns Villages Inhabited Villages Uninhabited Villages Village Panchayat Intermediate Panchayat	11-18
	Demographics (2011)	
4	Population Households Rural/Urban Population Towns and Villages by Population Size Sex Ratio (Total & 0-6 Years) Religious Population Social Population Literacy Rate	19-20
	Electoral Features	
5	Important Dates of Last Elections Held Electors by Gender Service Electors Voters Voters Turnout Polling Stations & Average Number of Electors per Polling Station Electors by Age Group Present Elected Representatives	21-26
	Historical Summary Election Results	
6	Vote Share of Major Parties Winning Margin (Number & Percentage) Polarity of Parties Summary Result of Assembly Segment of Parliamentary Elections 2024, 2019, 2014 and 2009 Summary Result of Assembly Elections 2022, 2017 and 2012	27-36
	Polling Station Level Election Results	
7	Name and Number of Polling Station 2024, 2019, 2017, 2014, 2012 and 2009 Polling Station-wise Electors, Voters & Voters Turnout 2024, 2019, 2017, 2014, 2012 and 2009 Polling Station wise Elections Results 2024, 2019, 2017, 2014, 2012 and 2009	37-149
8	Panchayat Election Results Panchayat Result 2013	150-189
	Share of Assembly Constituency	
9	Share of Assembly Constituency - (Vidhan Sabha) in State, District and Parliamentary Constituency - (Lok Sabha)	190
	Socio-Economic Amenities (2011)	
10	Access to Administrative Units Agricultural, Manufacturing and Industrial Commodities Demographic Indicators Education Health & Manpower Drinking Water Supply Sanitation Entertainment and Recreations Infrastructure Power Food Allocation Distribution and Marketing of Agriculture Commodities Infrastructure Transport and Road Infrastructure Communication Banking and Financial Services Land Use Irrigation Source	192-206
11	Abbreviation & Sources	207
12	Disclaimer	208

Location & Political Map



Administrative Setup

List of Village Panchayat & Intermediate Panchayat (Block) Name- 2011

Village Name	Village Panchayat Name	Intermediate Panchayat Name
Ahmedpur (167)	Ahmedpur	Patti
Akbarpura (152)	Akbarpura	Patti
Algon (95)	Algon	Bhikhiwind
Amin Shah (102)	Amin Shah	Bhikhiwind
Amirke (86)	Amirke	Valtoha
Asal Uttar (83)	Asal Uttar	Valtoha
Bahadhar Nagar (198)	Bahadhar Nagar	Valtoha
Balair (141)	Balair	Bhikhiwind
Ballianwala (93)	Ballianwala	Valtoha
Bargari (231)	Bargari	Bhikhiwind
Basarke (69)	Basarke	Bhikhiwind
Begepur (233)	Begepur	Bhikhiwind
Beharwal (89)	Beharwal	Valtoha
Benka (142)	Benka	Bhikhiwind
Bhadal (74)	Bhadal	Valtoha
Bhagwanpura (120)	Bhagwanpur	Bhikhiwind
Bhaini Gurmukh Singh (147)	Bhaini Gurmukh Singh	Bhikhiwind
Bhaini Massa Singh (98)	Bhaini Massa Singh	Bhikhiwind
Bhura Karimpura (80)	Bhura Karimpura	Valtoha
Bhura Kohna (81)	Bhura Kohna	Valtoha
Bua (235)	Bua	Bhikhiwind
Bur Chand (148)	Bur Chand	Bhikhiwind
Chella (117)	Chella	Bhikhiwind
Chima Khurd (87)	Chima Khurd	Valtoha
Chung (97)	Chung	Bhikhiwind
Dal (66)	Dal	Bhikhiwind
Dalairi (67)	Dalairi	Bhikhiwind
Darazke (118)	Darazke	Bhikhiwind
Dassuwal (124)	Dassuwal	Valtoha

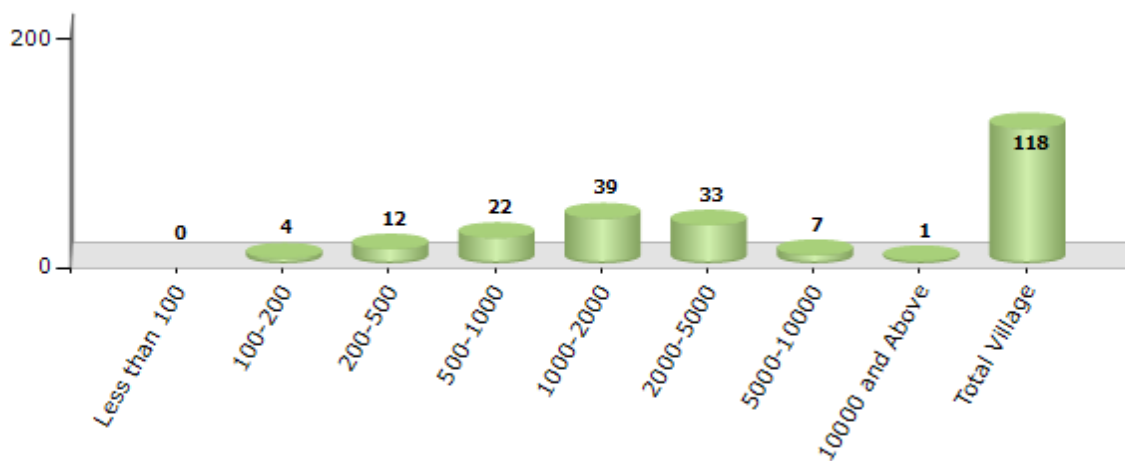
Contd....

Demographics

Number of Villages by Population Size - 2011

Less than 100	100-200	200-500	500-1000	1000-2000	2000-5000	5000-10000	10000 and Above	Total Village
0	4	12	22	39	33	7	1	118

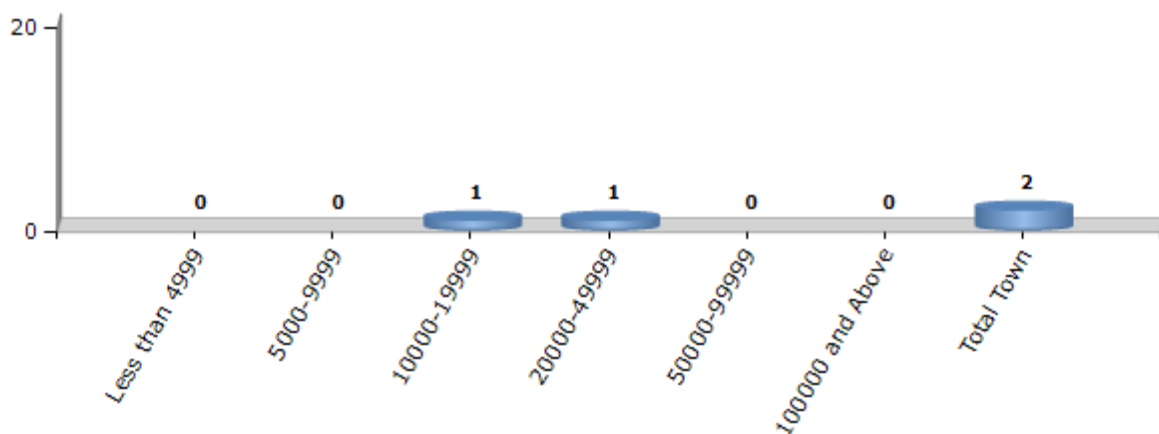
Number of Villages by Population Size - 2011



Number of Towns by Population Size - 2011

Less than 4999	5000-9999	10000-19999	20000-49999	50000-99999	100000 and Above	Total Town
0	0	1	1	0	0	2

Number of Towns by Population Size - 2011

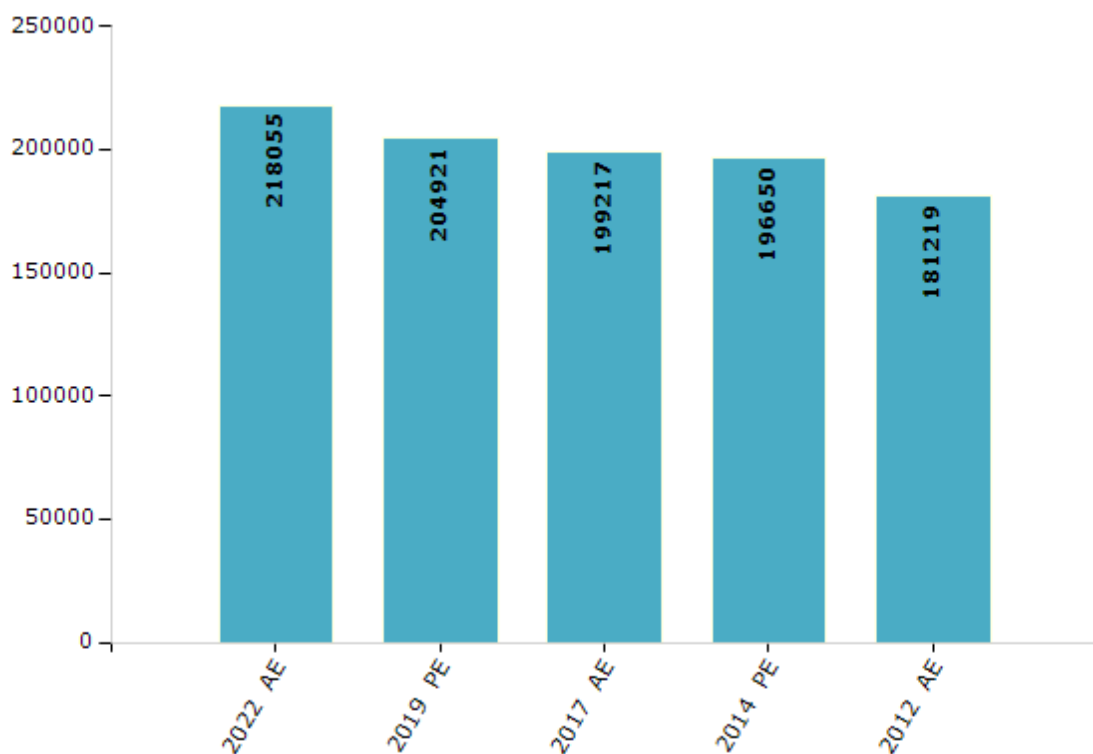


Electoral Features

Electors by Male & Female

Year	Male	Female	Others	Total	Year	Male	Female	Others	Total
2022 AE	114498	103547	10	218055	1992 AE	-	-	-	-
2019 PE	108374	96541	6	204921	1985 AE	-	-	-	-
2017 AE	104741	94470	6	199217	1980 AE	-	-	-	-
2014 PE	101959	94684	7	196650	1977 AE	-	-	-	-
2012 AE	93775	87444	0	181219	1972 AE	-	-	-	-
2009 PE	-	-	-	-	1969 AE	-	-	-	-
2007 AE	-	-	-	-	1967 AE	-	-	-	-
2004 PE	-	-	-	-	1962 AE	-	-	-	-
2002 AE	-	-	-	-	1957 AE	-	-	-	-
1999 PE	-	-	-	-	1952 AE	-	-	-	-
1997 AE	-	-	-	-					

Number of Electors



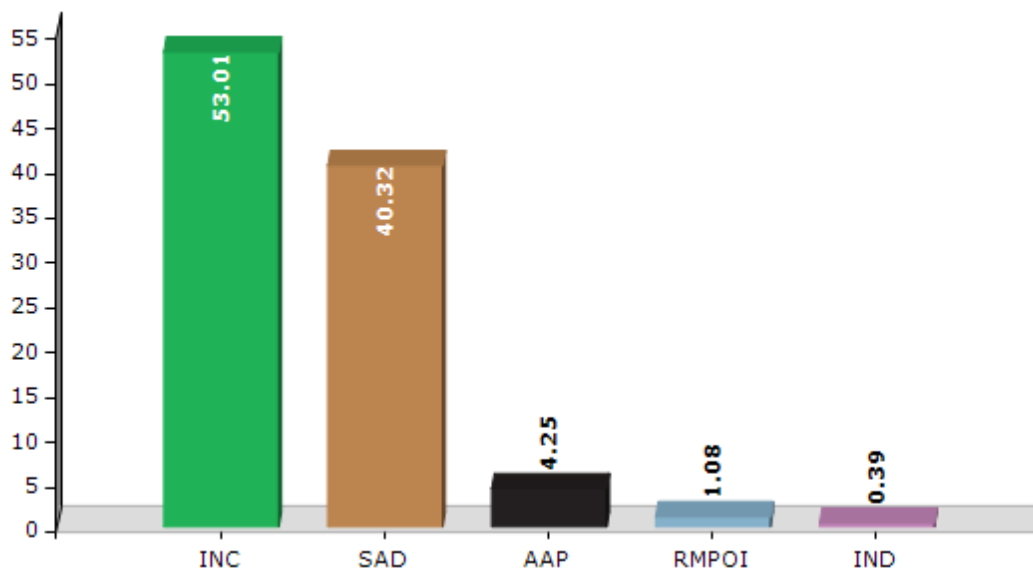
Note : AE : Assembly Election, PE : Assembly Segment of Parliamentary Election

Historical Summary Election Results

Summary Result of Assembly Election - 2017

Candidate Name	Party	Votes	Votes %
Sukhpal Singh Bhullar	INC	81897	53.01
Virsa Singh	SAD	62295	40.32
Bikramajit Singh	AAP	6568	4.25
Daljit Singh	RMPOI	1665	1.08
Harjinder Singh	IND	595	0.39
	NOTA	1484	0.96

Votes Percentage of Top Parties - 2017



Polling Station Level Election Results

Number and Name of Polling Stations (PS) (2019)

Number of Polling Stations	Name of Polling Stations	Number of Polling Stations	Name of Polling Stations
1	Govt. Elementary School, Gilpan	22	Govt. Elementary School, Dhun
2	Govt. Elementary School, Theh Kalan	23	Govt. Elementary School, Dhun
3	Govt. Secondary School(Boys), Khalrha	24	Govt. Elementary School, Viram
4	Govt. Secondary School(Boys), Khalrha	25	Govt. Elementary School, Narla
5	Govt. Elementary School Khalra	26	Govt. Elementary School, Sidhva
6	Govt Ele School Khalra (Right Side)	27	Govt. Elementary School, Mugal Chak
7	Govt. Elementary School, Narli	28	Govt. Elementary School, Amishah
8	Govt. Elementary School, Narli	29	Govt. Elementary School, Amishah
9	Govt. High School, Narli	30	Govt. Elementary School, Donde
10	Govt. Secondary School Girls Sur Singh	31	Govt. Elementary School, Kalsia Khurd
11	Govt. Secondary School Girls Sur Singh	32	Govt. Elementary School Dall
12	Govt. Ele. School, Boys , Sur Singh	33	Govt. Elementary School Dall
13	Govt. Secondary School Girls Sur Singh	34	Govt. High School, Dall
14	Govt. Ele. School, Boys , Sur Singh	35	Govt. Elementary School, Daliri
15	Govt. Ele. School, (Girls) Sur Singh	36	Govt. Elementary School, Marhi Kamboke
16	Govt. Ele. School, (Girls) Sur Singh	37	Govt. Elementary School, Marhi Kamboke
17	Govt. Secondary School, (Boys) Sur Singh	38	Govt High School, Marhi Kamboke
18	Govt. Secondary School, (Boys) Sur Singh	39	Govt. Secondary School, Marhi Megha
19	Govt High School, Sur Singh	40	Govt. Secondary School, Marhi Megha
20	Govt. Elementary School, Singhpura	41	Govt. Elementary School, Marhi Megha
21	Govt. Elementary School Puhla	42	Govt. Elementary School, Marhi Megha

Contd....

Polling Station Level Election Results

Polling Station-wise Votes Secured by Overall Top Five Parties in Khem Karan Assembly Segment in Parliament Election (PE) under Khadoor Sahib Parliamentary Constituency in Punjab (2019)

Number of Polling Station	Winner - Jasbir Singh Gill (Dimpa) (INC)	Runner-up - Bibi Jagir Kaur (SAD)	3rd - Paramjit Kaur Khalra (PUNEKP)	4th - Manjinder Singh Sidhu (AAP)	5th - Paramjit Singh (IND)	NOTA	Other	Total Votes Secured
36	326	201	147	4	0	2	18	698
37	248	227	169	1	1	3	15	664
38	140	261	142	3	1	4	22	573
39	309	192	185	3	4	0	28	721
40	225	290	102	5	1	3	23	649
41	289	307	131	6	2	3	20	758
42	137	348	114	2	5	0	19	625
43	305	124	114	1	4	0	29	577
44	254	121	90	5	2	1	32	505
45	187	213	199	1	4	1	17	622
46	229	187	84	4	5	3	15	527
47	192	108	109	5	3	3	8	428
48	226	301	53	5	5	1	16	607
49	212	183	130	5	4	1	21	556
50	186	182	132	1	2	2	8	513
51	149	123	97	3	2	1	14	389
52	154	94	89	2	2	0	9	350
53	236	166	91	8	10	2	20	533
54	331	159	110	2	5	2	14	623
55	287	142	71	10	6	1	34	551
56	177	298	93	5	1	4	14	592
57	228	336	69	8	2	6	65	714
58	186	165	81	8	2	1	18	461
59	127	261	110	3	4	1	12	518
60	141	161	156	6	1	1	9	475
61	140	175	105	4	0	4	18	446
62	157	157	182	52	2	1	28	579
63	173	174	76	8	1	3	5	440
64	168	125	67	11	1	2	5	379
65	269	184	137	13	0	12	21	636
66	314	121	19	0	3	0	8	465
67	295	339	67	7	5	3	18	734
68	401	255	78	4	7	3	6	754
69	209	279	31	1	6	2	15	543
70	253	127	17	1	3	2	5	408

Contd....

Polling Station Level Election Results

Winner, Runner-up and 3rd Party Position & Winning Margin According to Polling Stations in Khem Karan Assembly Segment in Parliament Election (PE) under Khadoor Sahib Parliamentary Constituency in Punjab (2019)

Polling Station Number	Winner Party	Winner Votes (%)	Runner-up Party	Runner-up Votes (%)	Winning Margin Votes (%)	Third Party	Third Party Votes (%)	Other Votes (%)
71	SAD	342 (48.58)	INC	239 (33.95)	103 (14.63)	PUNEKP	101 (14.35)	22 (3.13)
72	SAD	252 (39.56)	INC	249 (39.09)	3 (0.47)	PUNEKP	110 (17.27)	26 (4.08)
73	INC	359 (43.1)	PUNEKP	261 (31.33)	98 (11.77)	SAD	163 (19.57)	50 (6)
74	SAD	142 (44.38)	INC	86 (26.88)	56 (17.5)	PUNEKP	80 (25)	12 (3.75)
75	INC	439 (57.54)	SAD	248 (32.5)	191 (25.04)	PUNEKP	55 (7.21)	21 (2.75)
76	INC	264 (43.64)	SAD	234 (38.68)	30 (4.96)	PUNEKP	82 (13.55)	25 (4.13)
77	INC	259 (46.42)	SAD	210 (37.63)	49 (8.79)	PUNEKP	71 (12.72)	18 (3.23)
78	INC	316 (58.3)	SAD	141 (26.01)	175 (32.29)	PUNEKP	50 (9.23)	35 (6.46)
79	SAD	183 (52.59)	INC	111 (31.9)	72 (20.69)	PUNEKP	39 (11.21)	15 (4.31)
80	INC	247 (39.84)	PUNEKP	177 (28.55)	70 (11.29)	SAD	150 (24.19)	46 (7.42)
81	INC	197 (55.03)	SAD	132 (36.87)	65 (18.16)	PUNEKP	17 (4.75)	12 (3.35)
82	INC	298 (49.75)	SAD	188 (31.39)	110 (18.36)	PUNEKP	46 (7.68)	67 (11.19)
83	INC	225 (46.68)	SAD	173 (35.89)	52 (10.79)	PUNEKP	71 (14.73)	13 (2.7)
84	SAD	289 (59.22)	INC	114 (23.36)	175 (35.86)	PUNEKP	75 (15.37)	10 (2.05)
85	INC	466 (60.6)	PUNEKP	153 (19.9)	313 (40.7)	SAD	123 (15.99)	27 (3.51)
86	INC	368 (55.09)	SAD	170 (25.45)	198 (29.64)	PUNEKP	100 (14.97)	30 (4.49)
87	INC	346 (71.19)	SAD	109 (22.43)	237 (48.76)	PUNEKP	22 (4.53)	9 (1.85)
88	INC	234 (42.01)	SAD	159 (28.55)	75 (13.46)	PUNEKP	135 (24.24)	29 (5.21)
89	INC	202 (37.48)	SAD	161 (29.87)	41 (7.61)	PUNEKP	130 (24.12)	46 (8.53)
90	PUNEKP	193 (35.35)	INC	179 (32.78)	14 (2.57)	SAD	139 (25.46)	35 (6.41)
91	INC	396 (62.26)	SAD	129 (20.28)	267 (41.98)	PUNEKP	64 (10.06)	47 (7.39)
92	INC	234 (55.06)	SAD	94 (22.12)	140 (32.94)	PUNEKP	71 (16.71)	26 (6.12)
93	SAD	351 (45.76)	INC	258 (33.64)	93 (12.12)	PUNEKP	124 (16.17)	34 (4.43)
94	SAD	248 (40.99)	INC	245 (40.5)	3 (0.49)	PUNEKP	82 (13.55)	30 (4.96)
95	INC	271 (45.17)	SAD	253 (42.17)	18 (3)	PUNEKP	62 (10.33)	14 (2.33)
96	INC	215 (34.13)	PUNEKP	204 (32.38)	11 (1.75)	SAD	149 (23.65)	62 (9.84)
97	PUNEKP	188 (30.27)	INC	185 (29.79)	3 (0.48)	SAD	185 (29.79)	63 (10.14)
98	INC	195 (34.64)	PUNEKP	167 (29.66)	28 (4.98)	SAD	149 (26.47)	52 (9.24)
99	INC	319 (74.19)	SAD	97 (22.56)	222 (51.63)	PUNEKP	12 (2.79)	2 (0.47)
100	INC	390 (55.48)	SAD	195 (27.74)	195 (27.74)	PUNEKP	98 (13.94)	20 (2.84)
101	INC	372 (52.77)	SAD	170 (24.11)	202 (28.66)	PUNEKP	136 (19.29)	27 (3.83)
102	INC	392 (47.8)	SAD	303 (36.95)	89 (10.85)	PUNEKP	104 (12.68)	21 (2.56)
103	INC	394 (46.63)	SAD	248 (29.35)	146 (17.28)	PUNEKP	177 (20.95)	26 (3.08)
104	INC	331 (68.67)	SAD	105 (21.78)	226 (46.89)	PUNEKP	37 (7.68)	9 (1.87)
105	INC	416 (59.6)	SAD	159 (22.78)	257 (36.82)	PUNEKP	111 (15.9)	12 (1.72)

Contd....

Socio-Economic Amenities - Rural

Access to Education Facilities

Particulars	Number of Villages (% of Population)				
	Available	Not Available	If Not Available (Distance of Nearest Facility)		
			A	B	C
Govt. Primary School	109 (98)	9 (2)	7 (1)	1 (0)	0 (0)
Private Primary School	36 (44)	82 (56)	0 (0)	0 (0)	0 (0)
Govt. Middle School	66 (78)	52 (22)	42 (15)	8 (5)	0 (0)
Private Middle School	27 (37)	91 (63)	0 (0)	0 (0)	0 (0)
Govt. Secondary School	32 (53)	86 (47)	51 (28)	31 (16)	0 (0)
Private Secondary School	18 (23)	100 (77)	0 (0)	0 (0)	0 (0)
Govt. Senior Secondary School	17 (36)	101 (64)	47 (29)	49 (29)	3 (3)
Private Senior Secondary School	7 (12)	111 (88)	0 (0)	2 (3)	0 (0)
Govt. Arts and Science Degree College	0 (0)	118 (100)	2 (1)	14 (11)	78 (69)
Private Arts and Science Degree College	0 (0)	118 (100)	1 (0)	3 (4)	20 (14)
Govt. Engineering College	0 (0)	118 (100)	2 (1)	4 (3)	67 (63)
Private Engineering College	0 (0)	118 (100)	0 (0)	3 (2)	42 (32)
Govt. Medicine College	0 (0)	118 (100)	0 (0)	0 (0)	118 (100)
Private Medicine College	0 (0)	118 (100)	0 (0)	0 (0)	0 (0)
Govt. Management Institute	0 (0)	118 (100)	0 (0)	0 (0)	54 (51)
Private Management Institute	0 (0)	118 (100)	1 (0)	3 (2)	60 (47)
Govt. Polytechnic	0 (0)	118 (100)	5 (2)	24 (18)	50 (53)
Private Polytechnic	0 (0)	118 (100)	0 (0)	8 (6)	31 (22)
Govt. Vocational Training School/ITI	0 (0)	118 (100)	3 (1)	19 (20)	91 (74)
Private Vocational Training School/ITI	0 (0)	118 (100)	1 (0)	0 (0)	4 (5)
Govt. Non Formal Training Centre	0 (0)	118 (100)	2 (1)	10 (9)	93 (80)
Private Non Formal Training Centre	0 (0)	118 (100)	1 (0)	0 (0)	12 (10)
Govt. School For Disabled	0 (0)	118 (100)	0 (0)	4 (4)	111 (94)
Private School For Disabled	0 (0)	118 (100)	0 (0)	0 (0)	3 (2)
Government Others	0 (0)	118 (100)	0 (0)	1 (2)	54 (49)
Private Others	0 (0)	118 (100)	0 (0)	0 (0)	63 (49)

Note : Distance A : Less than 5 km; B : Between 5-10 km; C : 10+ km.; Source : Data Analysis is based on 2011 Census.

DISCLAIMER

The Terms of Use and Disclaimer of Datanet India Private Limited (hereinafter referred to as "Datanet") for use of this analysis report of **Khem Karan Assembly Constituency (Khem Karan Vidhan Sabha)** :-

1. **Assembly Factbook™** is a Registered Trade Mark owned by Datanet.
2. All the maps are sketched and graphical representation only and have not been drawn to the scale and also not to represent the actual geographical area or boundary of the unit.
3. The data for the aforesaid analysis is based on authentic sources and has been culled from the various publications of Census, CSO and NSSO for district and block level data, various central and state government departments, Central & State Elections Commissions and the concerned Returning Officers' releases, Electoral Rolls, Election results and allied publications, internal assessment, surveys, estimates and analysis. Therefore, certain adjustment of data at micro level may have been done to arrive closer to the macro data.
4. Data have been provided on an "As Is" and "As AVAILABLE" basis
5. The colours shown in the maps or diagram and charts of a particular party, alliance or AC are indicative and do not represent them.
6. This publication which includes maps, sheets, graphs and data would be the property under copyright of Datanet only. The user may use these for its internal study, analysis and research purposes. It's public display, re-selling or any commercial uses by the user are not allowed.
7. Datanet has taken due care and caution in compilation and processing of data and allied information, but does not guarantee the accuracy, adequacy or completeness of any information/analysis and will be not responsible for any errors or omissions or for the results obtained from the use of such information/analysis.
8. All the contents for the publication have been culled from various authentic sources and Datanet reasonably believes such sources to be reliable, but does not make any representations, express or implied as to the accuracy or fitness of use of such information. The information or contents of the information/analysis do not constitute advice and should not be relied upon in making (or refraining from making) any decision. Any reliance placed upon the information provided by Datanet is the sole responsibility and strictly at the user's risk.
9. In no event will Datanet be liable for any damages (including, without limitation, damages for loss of business projects, or loss of profits) arising in contract, tort or otherwise from the use of or inability to use any of its contents, or from any action taken (or refrained from being taken) as a result of using the analysis or any of its contents. Datanet its directors, owners, editors, officials, employees, distributor and agents or any associate will not be liable for any errors in the information contained or any consequences arising from the use of the contents of the provided information/analysis.
10. If any provision of these terms and conditions is held invalid or illegal or unenforceable for any reason by any court of competent jurisdiction, such provision shall be severed and the remainder of provisions of the terms and conditions shall continue in full force and effect as if the Term of Use had been executed with the invalid, illegal or unenforceable provision eliminated.
11. If there are any discrepancies in the information provided, please bring it to attention of Datanet for suitable rectification measures.

**Buy Online This Complete Book At
Datanet India eBooks Store**

www.indiastatpublications.com

or go directly at

[http://www.indiastatpublications.com/
Assembly_factbook/Punjab/Khadoor_Sahib/ Khem_Karan](http://www.indiastatpublications.com/Assembly_factbook/Punjab/Khadoor_Sahib/Khem_Karan)

 **indiastat**elections

ISBN : 978-93-5822-455-9



9 789358 224559