



Punjab

Assembly Factbook™

Patti Assembly Constituency



Key Electoral Data of Patti
Assembly Constituency (Vidhan Sabha)

Punjab

Assembly Factbook™

Patti Assembly Constituency



Patti Vidhan Sabha

Editor & Director

Dr. R.K. Thukral

Research Editor

Dr. Shafeeq Rahman

**Compiled, Researched and Published by
Datanet India Pvt. Ltd.**

D-100, 1st Floor,

Okhla Industrial Area, Phase-I,

New Delhi- 110020.

Ph.: 91-11- 43580781-84

Email : support@indiastatpublications.com

Website : www.indiastatelections.com

Online Book Store :

www.indiastatpublications.com

Report No. : AFB/PB-023-0123

ISBN : 978-93-5822-533-4

First Edition : January, 2018

Sixth Updated Edition : January, 2023

Price : Rs.11500/-

US\$ 310

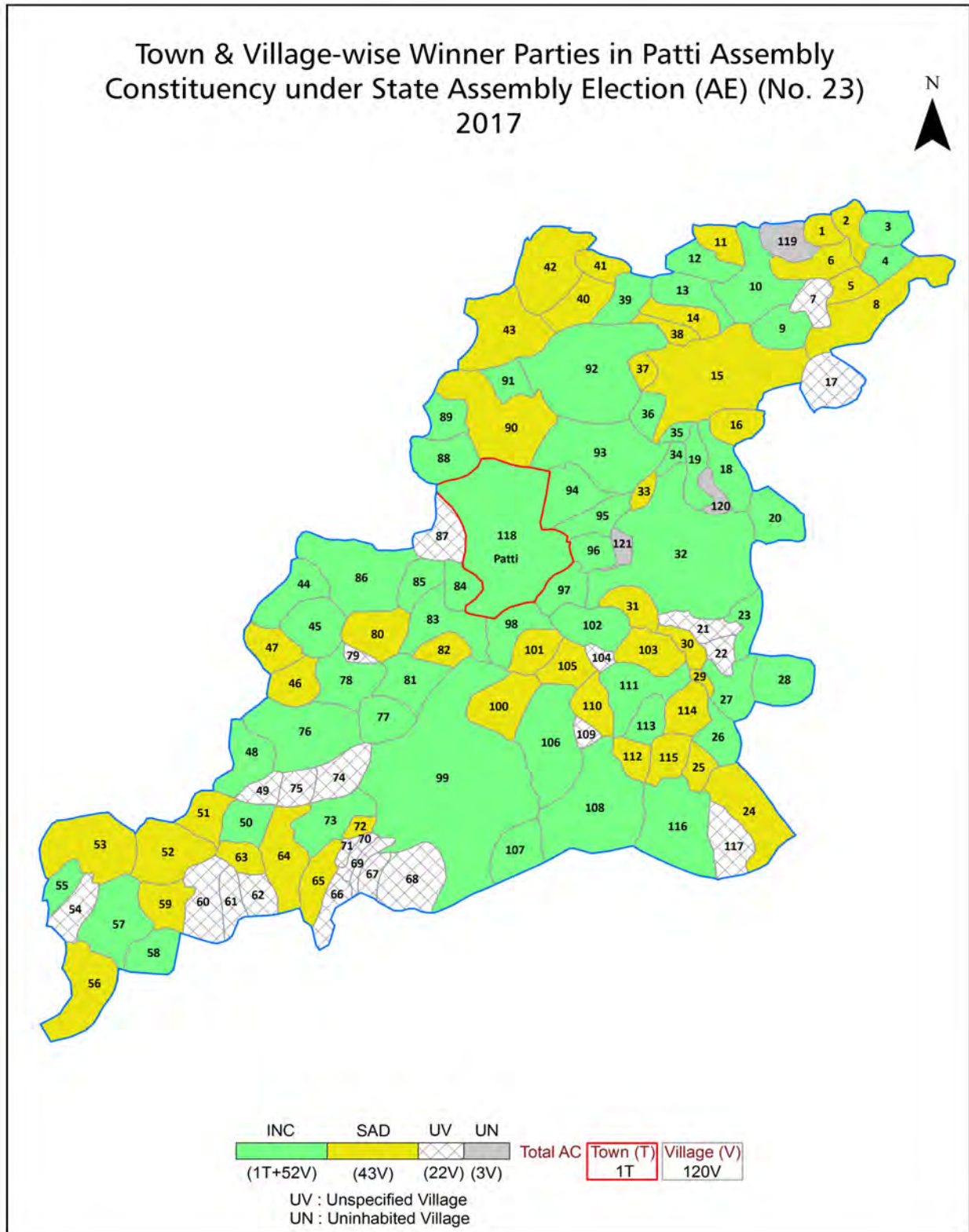
© **Datanet India Pvt. Ltd.**

All rights reserved. No part of this book may be reproduced, stored in a retrieval system or transmitted in any form or by any means, mechanical photocopying, photographing, scanning, recording or otherwise without the prior written permission of the publisher. Please refer to Disclaimer at page no. 235 for the use of this publication.

Printed in India

No.	Particulars	Page No.
	Introduction	
1	Assembly Constituency - (Vidhan Sabha) at a Glance Features of Assembly as per Delimitation Commission of India (2008)	1-2
	Location and Political Maps	
2	Location Map Boundaries of Assembly Constituency - (Vidhan Sabha) in District Boundaries of Assembly Constituency under Parliamentary Constituency - (Lok Sabha) Town & Village-wise Winner Parties- 2022, 2019, 2017, 2014, 2012 and 2009	3-11
	Administrative Setup (2011)	
3	District Sub-district Towns Villages Inhabited Villages Uninhabited Villages Village Panchayat Intermediate Panchayat	12-19
	Demographics (2011)	
4	Population Households Rural/Urban Population Towns and Villages by Population Size Sex Ratio (Total & 0-6 Years) Religious Population Social Population Literacy Rate	20-21
	Electoral Features	
5	Important Dates of Last Elections Held Electors by Gender Service Electors Voters Voters Turnout Polling Stations & Average Number of Electors per Polling Station Electors by Age Group Present Elected Representatives	22-27
	Historical Summary Election Results	
6	Vote Share of Major Parties Winning Margin (Number & Percentage) Polarity of Parties Summary Result of Assembly Segment of Parliamentary Elections 2019, 2014, 2009, 2004 and 1999 Summary Result of Assembly Elections 2022, 2017, 2012, 2007, 2002, 1997, 1992, 1985, 1980, 1977, 1972, 1969, 1967, 1962, 1957 and 1952	28-52
	Polling Station Level Election Results	
7	Name and Number of Polling Station 2022, 2019, 2017, 2014, 2012 and 2009 Polling Station-wise Electors, Voters & Voters Turnout 2022, 2019, 2017, 2014, 2012 and 2009 Polling Station wise Elections Results 2022, 2019, 2017, 2014, 2012 and 2009	53-183
8	Panchayat Election Results Panchayat Result 2013	184-216
	Share of Assembly Constituency	
9	Share of Assembly Constituency - (Vidhan Sabha) in State, District and Parliamentary Constituency - (Lok Sabha)	217
	Socio-Economic Amenities (2011)	
10	Access to Administrative Units Agricultural, Manufacturing and Industrial Commodities Demographic Indicators Education Health & Manpower Drinking Water Supply Sanitation Entertainment and Receptions Infrastructure Power Food Allocation Distribution and Marketing of Agriculture Commodities Infrastructure Transport and Road Infrastructure Communication Banking and Financial Services Land Use Irrigation Source	219-233
11	Abbreviation & Sources	234
12	Disclaimer	235

Location & Political Map



Administrative Setup

List of Village Panchayat & Intermediate Panchayat (Block) Name- 2011

Village Name	Village Panchayat Name	Intermediate Panchayat Name
Alipur (183)	Alipur	Patti
Asal (174)	Asal	Patti
Bahlarke (342)	Bahlarke	Patti
Bahmniwala (258)	Bahmniwala	Patti
Bangla Rai (340)	Bangla Rai	Patti
Banwalipur (103)	Banwalipur	Naushera Pannuan
Barwala (161)	Barwala	Patti
Bathe Bhaini (176)	Bathe Bhaini	Patti
Begampur (106)	Begampur	Naushera Pannuan
Bhagupura (172)	Bhagupura	Patti
Bhangala (331)	Bhangala	Valtoha
Bhanike (346)	Bhanike	Patti
Bhaowal (338)	Bhaowal	Patti
Bhojoke (337)	Bhojoke	Patti
Bhura Hithar (350)	Bhura Hithar	Patti
Boparai (155)	Boparai	Patti
Buh (188)	Buh	Patti
Burj Deva Singh (185)	Burj Deva Singh	Patti
Burj Puhla (184)	Burj Puhla	Patti
Chak Sarhali (296)	Chak Sarhali	Chohla Sahib
Chambal (265)	Chambal	Naushera Pannuan
Chaudhriwala (270)	Chaudhriwala	Naushera Pannuan
Chima Kalan(near Patti) (163)	Chima Kalan	Patti
Chuslewar (164)	Chuslewar	Patti
Dedehar Sahib (293)	Dedehar Sahib	Chohla Sahib
Dhagana (156)	Dhagana	Patti
Dhariwal (154)	Dhariwal	Patti
Dhattal (297)	Dhattal	Chohla Sahib
Dhotian (315)	Dhotian	Naushera Pannuan

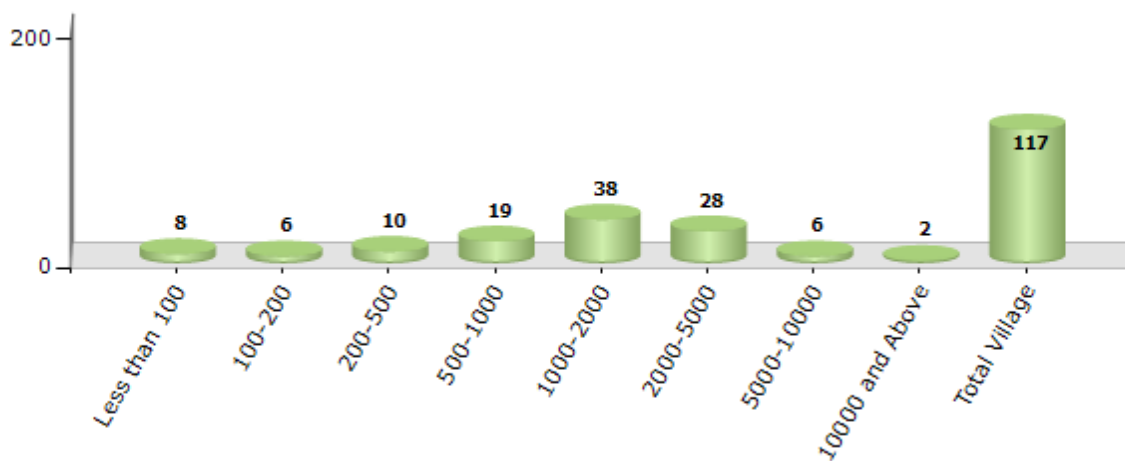
Contd....

Demographics

Number of Villages by Population Size - 2011

Less than 100	100-200	200-500	500-1000	1000-2000	2000-5000	5000-10000	10000 and Above	Total Village
8	6	10	19	38	28	6	2	117

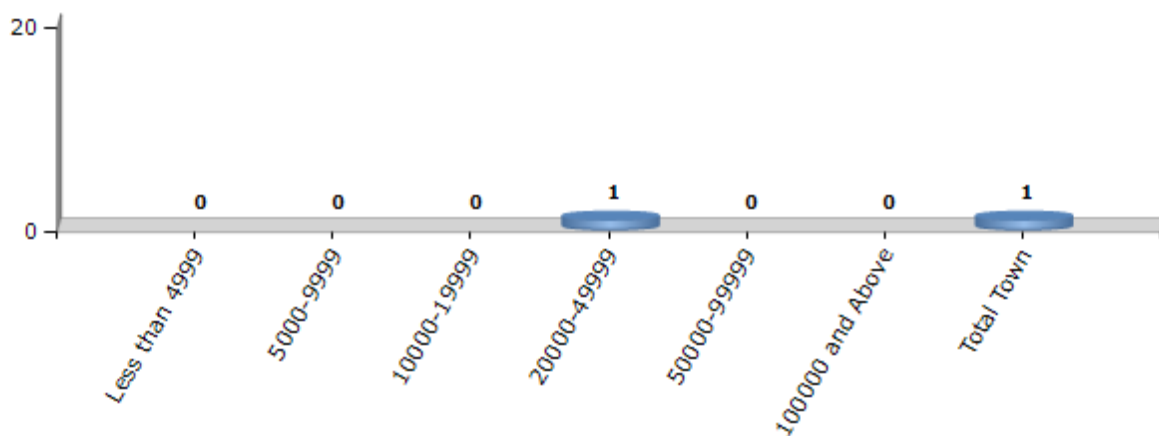
Number of Villages by Population Size - 2011



Number of Towns by Population Size - 2011

Less than 4999	5000-9999	10000-19999	20000-49999	50000-99999	100000 and Above	Total Town
0	0	0	1	0	0	1

Number of Towns by Population Size - 2011

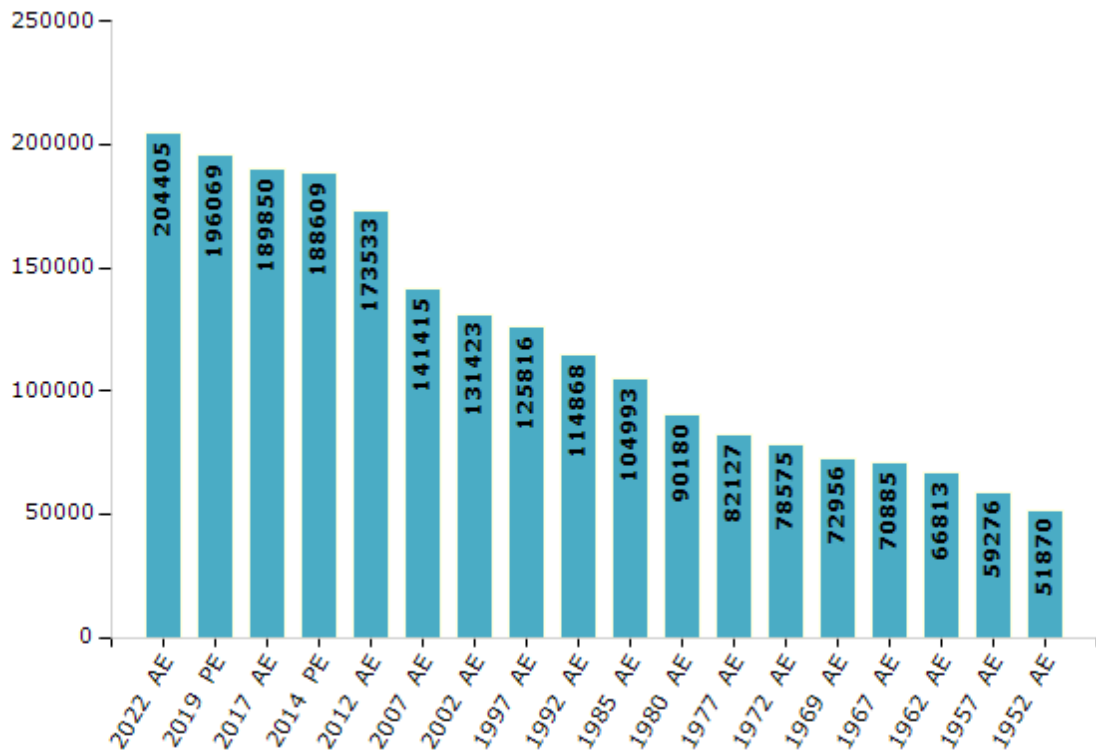


Electoral Features

Electors by Male & Female

Year	Male	Female	Others	Total	Year	Male	Female	Others	Total
2022 AE	107444	96951	10	204405	1992 AE	61038	53830	-	114868
2019 PE	103632	92426	11	196069	1985 AE	55358	49635	-	104993
2017 AE	99799	90047	4	189850	1980 AE	49005	41175	-	90180
2014 PE	97664	90943	2	188609	1977 AE	43804	38323	-	82127
2012 AE	89886	83647	0	173533	1972 AE	40431	38144	-	78575
2009 PE	-	-	-	-	1969 AE	36781	36175	-	72956
2007 AE	72819	68596	-	141415	1967 AE	-	-	-	70885
2004 PE	-	-	-	-	1962 AE	-	-	-	66813
2002 AE	69360	62063	-	131423	1957 AE	-	-	-	59276
1999 PE	-	-	-	-	1952 AE	-	-	-	51870
1997 AE	66453	59363	-	125816					

Number of Electors



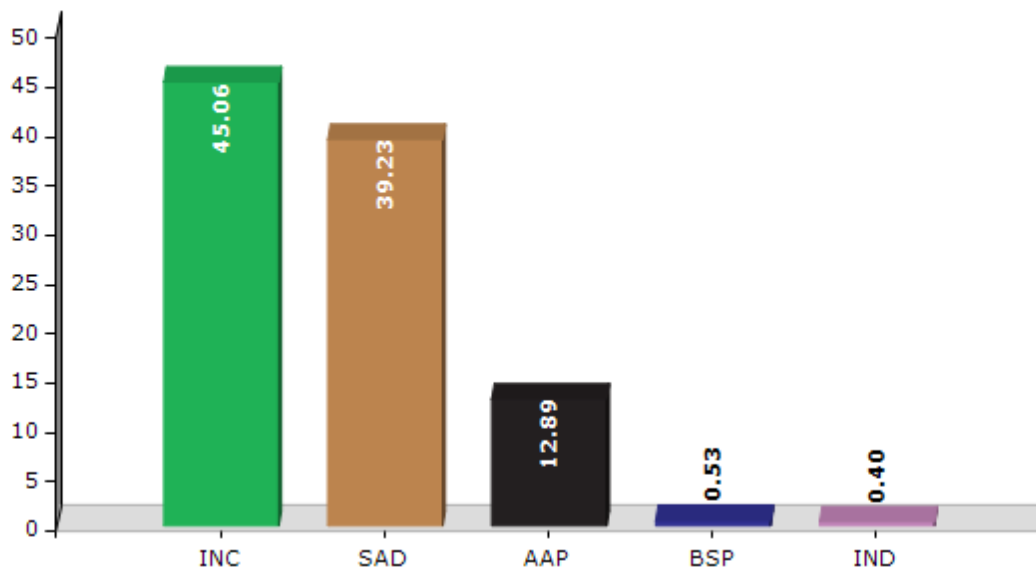
Note : AE : Assembly Election, PE : Assembly Segment of Parliamentary Election

Historical Summary Election Results

Summary Result of Assembly Election - 2017

Candidate Name	Party	Votes	Votes %
Harminder Singh Gill	INC	64617	45.06
Adesh Partap Singh Kairon	SAD	56254	39.23
Ranjit Singh Cheema	AAP	18489	12.89
Avtar Singh	BSP	762	0.53
Kartar Singh	IND	577	0.4
Harjinder Singh	IND	547	0.38
Sukhwant Singh Viridi Chuslewar	IND	477	0.33
Bhupinder Singh	SAD(M)	470	0.33
Jatinder Singh Pannu	BSP(A)	462	0.32
	NOTA	758	0.53

Votes Percentage of Top Parties - 2017



Polling Station Level Election Results

Number and Name of Polling Stations (PS) (2022)

Number of Polling Stations	Name of Polling Stations	Number of Polling Stations	Name of Polling Stations
1	Govt. High School, Jorha	22	Govt. High School, (Girls), Dhothia
2	Govt. High School, Jorha	23	Govt . Ele. School Dhotian
3	Govt.Ele.School, Jorha	24	Govt. Elementary School, Dugri
4	Govt.Elementary School, Sakhira	25	Govt.High School, Shero
5	Govt.Elementary School, Sakhira	26	Govt.High School, Shero
6	Govt. Ele. School, Takhu Chak	27	Govt.High School, Shero
7	Govt.Ele. School, Sarhali Khurad	28	Govt Ele School, Sheron
8	Govt.Ele. School, Sarhali Khurad	29	Panchayat Ghar, Rakh Sheron
9	Govt. Ele. School, Jandoke	30	Govt Ele School, Sheron
10	Govt.Ele.School,Sahabpur	31	Govt.Ele. School, Chambal
11	Govt. Ele. School , Diyal	32	Govt.Ele. School, Jatta
12	Govt High Schhol Banwalipur	33	Govt High School,Jawanla Kalan
13	Govt High Schhol Banwalipur	34	Govt High School,Jawanla Kalan
14	Govt Elementary School,Kaler	35	Govt.Ele. School, Usman
15	Govt Aganwari Center Begampur	36	Govt.Ele. School, Usman
16	Govt Elementary School,Sangar Pur	37	Govt. Sec.School. Naushehra Pannuan
17	Govt. Elementary School, Varana	38	Govt. Sec.School. Naushehra Pannuan
18	Govt. High School(Boys) Dhothian	39	Bdpo Office, Naushehra Pannuan
19	Govt. High School(Boys) Dhothian	40	Govt. Elementary School (Boys), Naushehra Pannuan
20	Govt . Ele. School Dhotian	41	Bdpo Office, Naushehra Pannuan
21	Govt. High School, (Girls), Dhothia	42	Govt. High.School.(Girls),Naushahra Pannuan

Contd....

Polling Station Level Election Results

Polling Station-wise Votes Secured by Overall Top Five Parties in Patti Assembly in Assembly Election (AE) under Khadoor Sahib Parliamentary Constituency in Punjab (2022)

Number of Polling Station	Winner - Laljit Singh Bhullar (AAP)	Runner-up - Adaish Partap Singh Kairon (SAD)	3rd - Harminder Singh Gill (INC)	4th - Dilbag Singh Sheron (SAD(M))	5th - Advocate Ravinder Singh Vohra (IND)	NOTA	Other	Total Votes Secured
36	218	213	135	19	2	4	15	606
37	165	202	151	10	3	5	6	542
38	282	162	170	17	3	3	7	644
39	249	224	94	28	0	1	8	604
40	240	222	218	34	4	6	9	733
41	354	192	194	20	2	5	13	780
42	222	273	122	19	5	3	10	654
43	310	194	94	19	3	5	4	629
44	305	176	185	19	5	8	15	713
45	252	154	65	49	2	4	10	536
46	142	137	73	7	1	1	4	365
47	271	231	316	14	2	4	15	853
48	294	309	253	28	3	6	26	919
49	214	242	195	4	4	4	10	673
50	461	182	228	6	5	10	20	912
51	398	220	47	43	1	2	6	717
52	320	255	135	64	1	5	10	790
53	363	164	114	37	0	5	10	693
54	397	143	63	9	0	3	32	647
55	283	173	86	9	4	7	14	576
56	259	109	51	22	2	3	8	454
57	262	177	45	20	1	7	9	521
58	362	219	85	17	3	9	19	714
59	223	226	114	13	0	7	18	601
60	254	239	44	28	2	3	9	579
61	363	262	95	11	5	16	22	774
62	200	121	263	18	7	11	15	635
63	266	145	118	29	1	2	7	568
64	274	256	206	1	8	11	30	786
65	228	157	124	2	4	2	8	525
66	201	135	101	4	3	6	11	461
67	132	170	93	1	3	19	16	434
68	244	125	99	1	3	3	7	482
69	353	149	84	1	0	2	12	601
70	375	145	48	3	0	1	6	578

Contd....

Polling Station Level Election Results

Winner, Runner-up and 3rd Party Position & Winning Margin According to Polling Stations in Patti Assembly in Assembly Election (AE) under Khadoor Sahib Parliamentary Constituency in Punjab (2022)

Polling Station Number	Winner Party	Winner Votes (%)	Runner-up Party	Runner-up Votes (%)	Winning Margin Votes (%)	Third Party	Third Party Votes (%)	Other Votes (%)
71	AAP	274 (56.03)	SAD	149 (30.47)	125 (25.56)	INC	49 (10.02)	17 (3.48)
72	AAP	279 (55.8)	SAD	163 (32.6)	116 (23.2)	INC	31 (6.2)	27 (5.4)
73	AAP	233 (50.22)	SAD	148 (31.9)	85 (18.32)	INC	64 (13.79)	19 (4.09)
74	AAP	347 (58.42)	SAD	154 (25.93)	193 (32.49)	INC	69 (11.62)	24 (4.04)
75	AAP	456 (68.37)	SAD	151 (22.64)	305 (45.73)	INC	40 (6)	20 (3)
76	AAP	401 (57.29)	SAD	205 (29.29)	196 (28)	INC	68 (9.71)	26 (3.71)
77	AAP	295 (61.46)	SAD	135 (28.13)	160 (33.33)	INC	28 (5.83)	22 (4.58)
78	AAP	402 (54.77)	INC	160 (21.8)	242 (32.97)	SAD	143 (19.48)	29 (3.95)
79	AAP	498 (56.85)	SAD	223 (25.46)	275 (31.39)	INC	118 (13.47)	37 (4.22)
80	AAP	328 (51.82)	SAD	188 (29.7)	140 (22.12)	INC	94 (14.85)	23 (3.63)
81	AAP	280 (44.3)	SAD	218 (34.49)	62 (9.81)	INC	120 (18.99)	14 (2.22)
82	AAP	283 (52.02)	SAD	140 (25.74)	143 (26.28)	INC	98 (18.01)	23 (4.23)
83	AAP	260 (39.04)	INC	210 (31.53)	50 (7.51)	SAD	174 (26.13)	22 (3.3)
84	AAP	269 (50.75)	SAD	164 (30.94)	105 (19.81)	INC	85 (16.04)	12 (2.26)
85	AAP	302 (49.59)	SAD	197 (32.35)	105 (17.24)	INC	94 (15.44)	16 (2.63)
86	AAP	242 (50.31)	SAD	111 (23.08)	131 (27.23)	INC	105 (21.83)	23 (4.78)
87	AAP	383 (52.25)	SAD	170 (23.19)	213 (29.06)	INC	137 (18.69)	43 (5.87)
88	AAP	182 (33.64)	SAD	173 (31.98)	9 (1.66)	INC	160 (29.57)	26 (4.81)
89	AAP	295 (43.7)	INC	190 (28.15)	105 (15.55)	SAD	168 (24.89)	22 (3.26)
90	AAP	288 (47.84)	SAD	181 (30.07)	107 (17.77)	INC	109 (18.11)	24 (3.99)
91	AAP	241 (50.21)	SAD	162 (33.75)	79 (16.46)	INC	63 (13.13)	14 (2.92)
92	AAP	333 (52.61)	SAD	137 (21.64)	196 (30.97)	INC	133 (21.01)	30 (4.74)
93	AAP	209 (53.32)	SAD	125 (31.89)	84 (21.43)	INC	35 (8.93)	23 (5.87)
94	AAP	295 (48.52)	SAD	170 (27.96)	125 (20.56)	INC	102 (16.78)	41 (6.74)
95	AAP	306 (60)	SAD	119 (23.33)	187 (36.67)	INC	70 (13.73)	15 (2.94)
96	AAP	225 (47.77)	SAD	170 (36.09)	55 (11.68)	INC	50 (10.62)	26 (5.52)
97	AAP	306 (53.31)	SAD	140 (24.39)	166 (28.92)	INC	111 (19.34)	17 (2.96)
98	AAP	220 (54.46)	SAD	86 (21.29)	134 (33.17)	INC	74 (18.32)	24 (5.94)
99	AAP	288 (43.05)	SAD	180 (26.91)	108 (16.14)	INC	176 (26.31)	25 (3.74)
100	AAP	375 (54.43)	SAD	198 (28.74)	177 (25.69)	INC	84 (12.19)	32 (4.64)
101	AAP	307 (55.62)	SAD	151 (27.36)	156 (28.26)	INC	73 (13.22)	21 (3.8)
102	AAP	267 (49.54)	SAD	184 (34.14)	83 (15.4)	INC	60 (11.13)	28 (5.19)
103	AAP	218 (45.8)	INC	135 (28.36)	83 (17.44)	SAD	89 (18.7)	34 (7.14)
104	AAP	215 (54.43)	SAD	83 (21.01)	132 (33.42)	INC	71 (17.97)	26 (6.58)
105	AAP	358 (46.02)	INC	223 (28.66)	135 (17.36)	SAD	164 (21.08)	33 (4.24)

Contd....

Socio-Economic Amenities - Rural

Access to Education Facilities

Particulars	Number of Villages (% of Population)				
	Available	Not Available	If Not Available (Distance of Nearest Facility)		
			A	B	C
Govt. Primary School	96 (95)	21 (5)	13 (1)	3 (0)	0 (0)
Private Primary School	30 (38)	87 (62)	0 (0)	0 (0)	0 (0)
Govt. Middle School	46 (70)	71 (30)	58 (24)	11 (5)	0 (0)
Private Middle School	18 (24)	99 (76)	1 (0)	0 (0)	0 (0)
Govt. Secondary School	33 (60)	84 (40)	59 (29)	22 (10)	0 (0)
Private Secondary School	11 (17)	106 (83)	0 (0)	1 (0)	0 (0)
Govt. Senior Secondary School	22 (48)	95 (52)	45 (25)	41 (21)	4 (1)
Private Senior Secondary School	3 (4)	114 (96)	3 (3)	1 (1)	0 (0)
Govt. Arts and Science Degree College	1 (1)	116 (99)	6 (6)	20 (15)	68 (59)
Private Arts and Science Degree College	0 (0)	117 (100)	0 (0)	2 (3)	20 (16)
Govt. Engineering College	0 (0)	117 (100)	3 (2)	10 (6)	57 (45)
Private Engineering College	0 (0)	117 (100)	2 (3)	7 (7)	38 (37)
Govt. Medicine College	0 (0)	117 (100)	0 (0)	0 (0)	117 (100)
Private Medicine College	0 (0)	117 (100)	0 (0)	0 (0)	0 (0)
Govt. Management Institute	0 (0)	117 (100)	0 (0)	0 (0)	92 (81)
Private Management Institute	0 (0)	117 (100)	0 (0)	0 (0)	25 (19)
Govt. Polytechnic	3 (1)	114 (99)	3 (3)	6 (6)	61 (57)
Private Polytechnic	1 (0)	116 (100)	0 (0)	5 (3)	39 (30)
Govt. Vocational Training School/ITI	3 (1)	114 (99)	8 (7)	23 (21)	72 (64)
Private Vocational Training School/ITI	0 (0)	117 (100)	1 (1)	1 (1)	9 (5)
Govt. Non Formal Training Centre	0 (0)	117 (100)	2 (1)	15 (13)	85 (74)
Private Non Formal Training Centre	0 (0)	117 (100)	1 (2)	1 (1)	13 (8)
Govt. School For Disabled	0 (0)	117 (100)	1 (2)	9 (7)	105 (90)
Private School For Disabled	0 (0)	117 (100)	0 (0)	0 (0)	2 (1)
Government Others	0 (0)	117 (100)	0 (0)	1 (1)	21 (16)
Private Others	0 (0)	117 (100)	0 (0)	0 (0)	95 (82)

Note : Distance A : Less than 5 km; B : Between 5-10 km; C : 10+ km.; Source : Data Analysis is based on 2011 Census.

DISCLAIMER

The Terms of Use and Disclaimer of Datanet India Private Limited (hereinafter referred to as "Datanet") for use of this analysis report of **Patti Assembly Constituency (Patti Vidhan Sabha)** :-

1. **Assembly Factbook™** is a Registered Trade Mark owned by Datanet.
2. All the maps are sketched and graphical representation only and have not been drawn to the scale and also not to represent the actual geographical area or boundary of the unit.
3. The data for the aforesaid analysis is based on authentic sources and has been culled from the various publications of Census, CSO and NSSO for district and block level data, various central and state government departments, Central & State Elections Commissions and the concerned Returning Officers' releases, Electoral Rolls, Election results and allied publications, internal assessment, surveys, estimates and analysis. Therefore, certain adjustment of data at micro level may have been done to arrive closer to the macro data.
4. Data have been provided on an "As Is" and "As AVAILABLE" basis
5. The colours shown in the maps or diagram and charts of a particular party, alliance or AC are indicative and do not represent them.
6. This publication which includes maps, sheets, graphs and data would be the property under copyright of Datanet only. The user may use these for its internal study, analysis and research purposes. It's public display, re-selling or any commercial uses by the user are not allowed.
7. Datanet has taken due care and caution in compilation and processing of data and allied information, but does not guarantee the accuracy, adequacy or completeness of any information/analysis and will be not responsible for any errors or omissions or for the results obtained from the use of such information/analysis.
8. All the contents for the publication have been culled from various authentic sources and Datanet reasonably believes such sources to be reliable, but does not make any representations, express or implied as to the accuracy or fitness of use of such information. The information or contents of the information/analysis do not constitute advice and should not be relied upon in making (or refraining from making) any decision. Any reliance placed upon the information provided by Datanet is the sole responsibility and strictly at the user's risk.
9. In no event will Datanet be liable for any damages (including, without limitation, damages for loss of business projects, or loss of profits) arising in contract, tort or otherwise from the use of or inability to use any of its contents, or from any action taken (or refrained from being taken) as a result of using the analysis or any of its contents. Datanet its directors, owners, editors, officials, employees, distributor and agents or any associate will not be liable for any errors in the information contained or any consequences arising from the use of the contents of the provided information/analysis.
10. If any provision of these terms and conditions is held invalid or illegal or unenforceable for any reason by any court of competent jurisdiction, such provision shall be severed and the remainder of provisions of the terms and conditions shall continue in full force and effect as if the Term of Use had been executed with the invalid, illegal or unenforceable provision eliminated.
11. If there are any discrepancies in the information provided, please bring it to attention of Datanet for suitable rectification measures.

Buy Online This Complete Book At
Datanet India eBooks Store

www.indiastatpublications.com

or go directly at

[http://www.indiastatpublications.com/
Assembly_factbook/Punjab/Khadoor_Sahib/ Patti](http://www.indiastatpublications.com/Assembly_factbook/Punjab/Khadoor_Sahib/Patti)

 **indiastat**elections

ISBN : 978-93-5822-533-4



9 789358 225334