



Punjab

Assembly Factbook™

Sultanpur Lodhi Assembly Constituency



Key Electoral Data of Sultanpur Lodhi
Assembly Constituency (Vidhan Sabha)

Punjab

Assembly Factbook™

Sultanpur Lodhi Assembly Constituency



Sultanpur Lodhi Vidhan Sabha

Editor & Director

Dr. R.K. Thukral

Research Editor

Dr. Shafeeq Rahman

Compiled, Researched and Published by Datanet India Pvt. Ltd.

D-100, 1st Floor,

Okhla Industrial Area, Phase-I,

New Delhi- 110020.

Ph.: 91-11- 43580781-84

Email : support@indiastatpublications.com

Website : www.indiastatelections.com

Online Book Store :

www.indiastatpublications.com

Report No. : AFB/PB-028-0125

ISBN : 978-93-5822-389-7

First Edition : January, 2018

Eighth Updated Edition : January, 2025

Price : Rs.11500/-

US\$ 310

© **Datanet India Pvt. Ltd.**

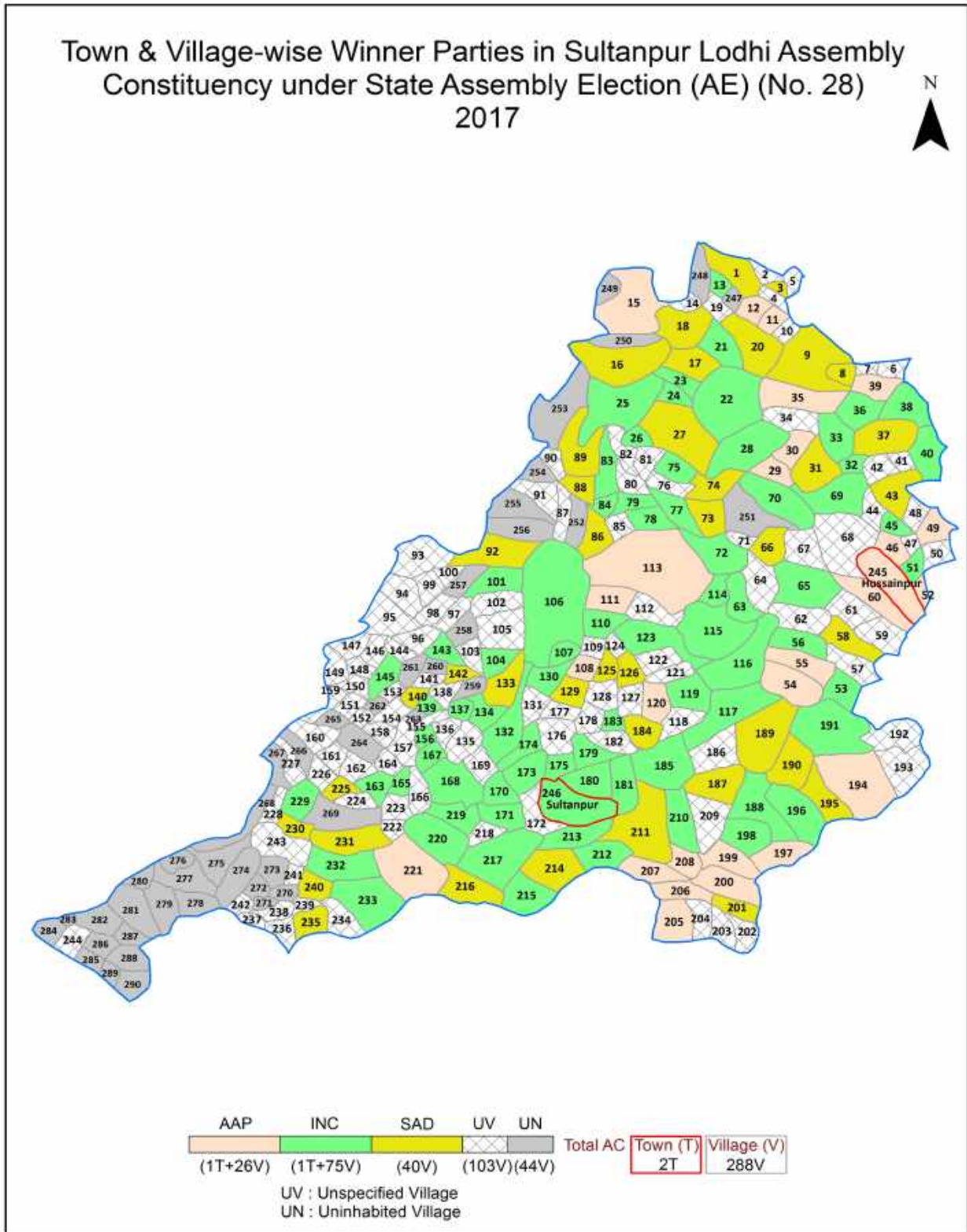
All rights reserved. No part of this book may be reproduced, stored in a retrieval system or transmitted in any form or by any means, mechanical photocopying, photographing, scanning, recording or otherwise without the prior written permission of the publisher. Please refer to Disclaimer at page no. 193 for the use of this publication.

Printed in India

Contents

No.	Particulars	Page No.
	Introduction	
1	Assembly Constituency - (Vidhan Sabha) at a Glance Features of Assembly as per Delimitation Commission of India (2008)	1-2
	Location and Political Maps	
2	Location Map Boundaries of Assembly Constituency - (Vidhan Sabha) in District Boundaries of Assembly Constituency under Parliamentary Constituency - (Lok Sabha) Town & Village-wise Winner Parties- 2024, 2022, 2019, 2017, 2014, 2012 and 2009	3-11
	Administrative Setup (2011)	
3	District Sub-district Towns Villages Inhabited Villages Uninhabited Villages Village Panchayat Intermediate Panchayat	12-24
	Demographics (2011)	
4	Population Households Rural/Urban Population Towns and Villages by Population Size Sex Ratio (Total & 0-6 Years) Religious Population Social Population Literacy Rate	25-26
	Electoral Features	
5	Important Dates of Last Elections Held Electors by Gender Service Electors Voters Voters Turnout Polling Stations & Average Number of Electors per Polling Station Electors by Age Group Present Elected Representatives	27-32
	Historical Summary Election Results	
6	Vote Share of Major Parties Winning Margin (Number & Percentage) Polarity of Parties Summary Result of Assembly Segment of Parliamentary Elections 2024, 2019, 2014, 2009, 2004 and 1999 Summary Result of Assembly Elections 2022, 2017, 2012, 2007, 2002, 1997, 1992, 1985, 1980, 1977, 1972, 1969, 1967, 1962 and 1957	33-56
	Polling Station Level Election Results	
7	Name and Number of Polling Station 2024, 2022, 2019, 2017, 2014, 2012 and 2009 Polling Station-wise Electors, Voters & Voters Turnout 2024, 2022, 2019, 2017, 2014, 2012 and 2009 Polling Station wise Elections Results 2024, 2022, 2019, 2017, 2014, 2012 and 2009	57-174
8	Panchayat Election Results Panchayat Result 2013	175-174
	Share of Assembly Constituency	
9	Share of Assembly Constituency - (Vidhan Sabha) in State, District and Parliamentary Constituency - (Lok Sabha)	175
	Socio-Economic Amenities (2011)	
10	Access to Administrative Units Agricultural, Manufacturing and Industrial Commodities Demographic Indicators Education Health & Manpower Drinking Water Supply Sanitation Entertainment and Recreations Infrastructure Power Food Allocation Distribution and Marketing of Agriculture Commodities Infrastructure Transport and Road Infrastructure Communication Banking and Financial Services Land Use Irrigation Source	177-191
11	Abbreviation & Sources	192
12	Disclaimer	193

Location & Political Map



Administrative Setup

List of Village Panchayat & Intermediate Panchayat (Block) Name- 2011

Village Name	Village Panchayat Name	Intermediate Panchayat Name
Shahpur Dogran(107)	Shahpur Dogran	Kapurthala
Adnawali (89)	Adnawali	Kapurthala
Ahli Kalan (177)	Ahli Kalan	Sultanpur Lodhi
Ahli Khurd (187)	Ahli Kalan	Sultanpur Lodhi
Ahmedpur (10)	Ahmedpur	Sultanpur Lodhi
Akalpur (166)	Sandhar Jagir	Sultanpur Lodhi
Akbarpur (66)	Akbarpur	Dhilwan
Alahdad Chak (138)	Alahdad Chak	Sultanpur Lodhi
Alam Khanwala (94)	Chuharpur	Sultanpur Lodhi
Alipur (62)	Tarkhanawali	Dhilwan
Allahditta (3)	Allahditta	Sultanpur Lodhi
Alluwal (157)	Alluwal	Sultanpur Lodhi
Amanipur (41)	Amanipur	Sultanpur Lodhi
Amarjitpur (22)	Amarjitpur	Sultanpur Lodhi
Amritpur (68)	Amritpur	Sultanpur Lodhi
Baja (58)	Baja	Sultanpur Lodhi
Baopur Jadid (107)	Baopur Jadid	Sultanpur Lodhi
Baopur Kadim, (106)	Baopur Kadim	Sultanpur Lodhi
Bhago Arain (144)	Bhago Arain	Sultanpur Lodhi
Bhagobudha (153)	Bhagobudha	Sultanpur Lodhi
Bhaguwal (73)	Bhaguwal	Dhilwan
Bhagwanpur (94)	Bhagwanpur	Kapurthala
Bhaini Bahadur (93)	Bhaini Husekhan	Sultanpur Lodhi
Bhaini Husekhan (82)	Bhaini Husekhan	Sultanpur Lodhi
Bhaini Kadar Bakhash (99)	Mahijitpur	Sultanpur Lodhi
Bharowana (186)	Bharowana	Sultanpur Lodhi
Bhaur (5)	Bhaur	Sultanpur Lodhi
Bhawanipur (90)	Bhawanipur	Kapurthala
Bhim Kadim (161)	Hazipur	Sultanpur Lodhi

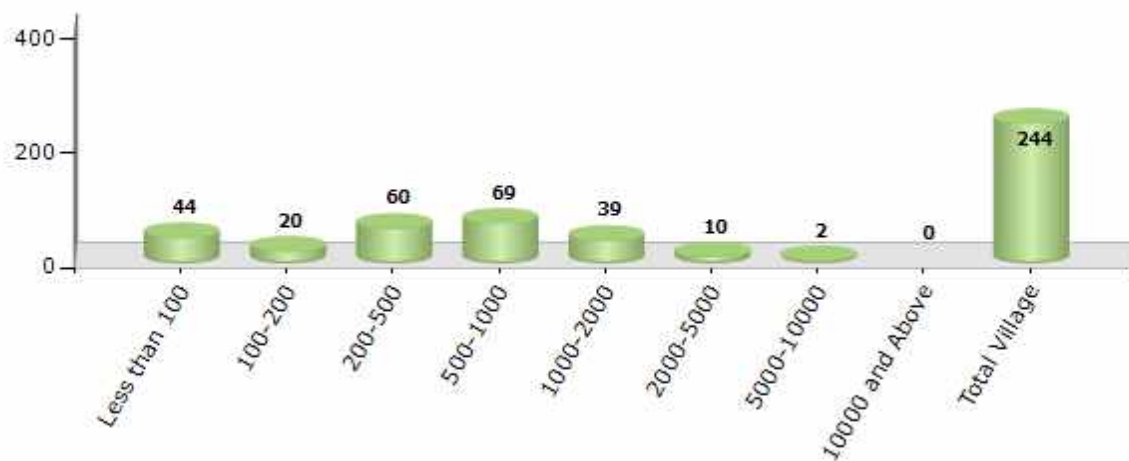
Contd....

Demographics

Number of Villages by Population Size - 2011

Less than 100	100-200	200-500	500-1000	1000-2000	2000-5000	5000-10000	10000 and Above	Total Village
44	20	60	69	39	10	2	0	244

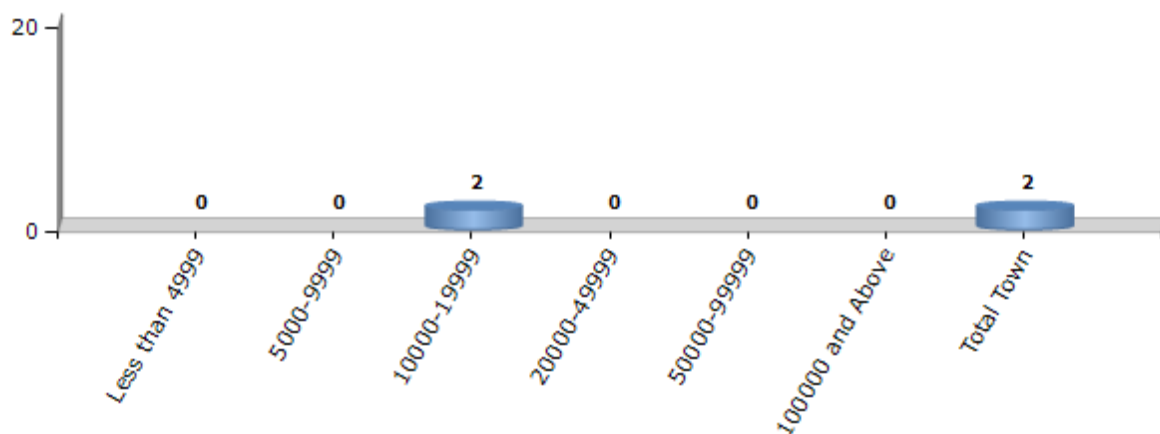
Number of Villages by Population Size - 2011



Number of Towns by Population Size - 2011

Less than 4999	5000-9999	10000-19999	20000-49999	50000-99999	100000 and Above	Total Town
0	0	2	0	0	0	2

Number of Towns by Population Size - 2011

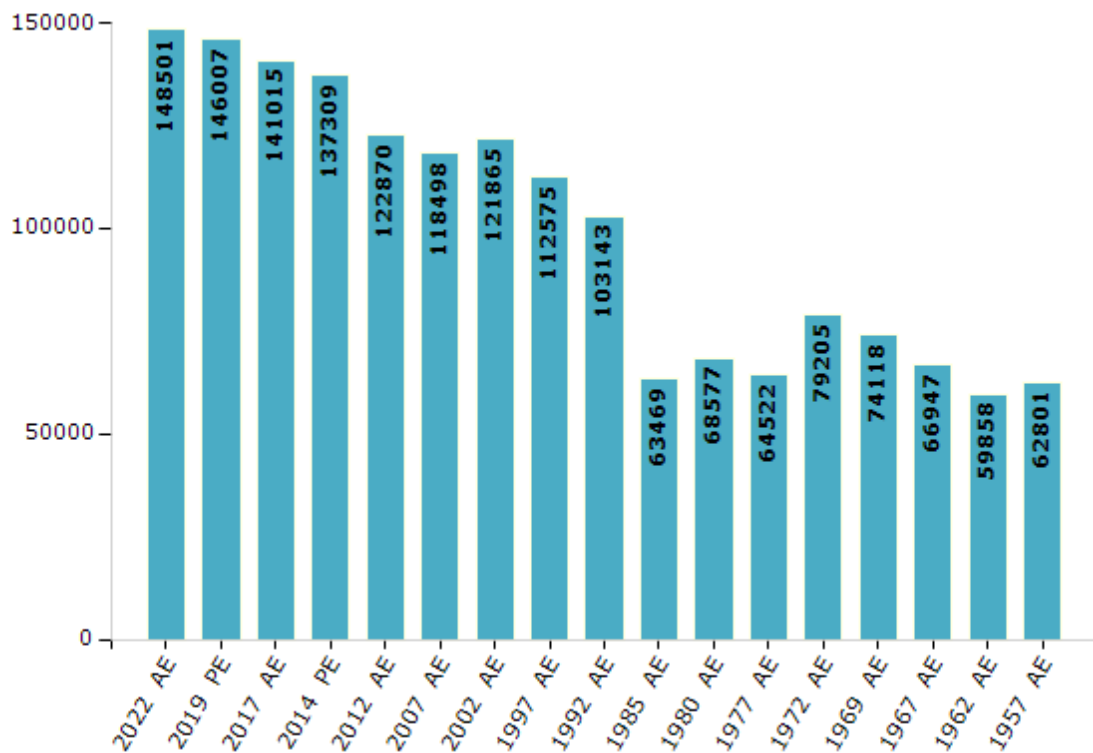


Electoral Features

Electors by Male & Female

Year	Male	Female	Others	Total	Year	Male	Female	Others	Total
2022 AE	78857	69642	2	148501	1992 AE	54277	48866	-	103143
2019 PE	77526	68478	3	146007	1985 AE	39733	23736	-	63469
2017 AE	74663	66346	6	141015	1980 AE	38401	30176	-	68577
2014 PE	72034	65274	1	137309	1977 AE	36622	27900	-	64522
2012 AE	64706	58164	0	122870	1972 AE	41189	38016	-	79205
2009 PE	-	-	-	-	1969 AE	38637	35481	-	74118
2007 AE	59957	58541	-	118498	1967 AE	-	-	-	66947
2004 PE	-	-	-	-	1962 AE	-	-	-	59858
2002 AE	62084	59781	-	121865	1957 AE	-	-	-	62801
1999 PE	-	-	-	-	1952 AE	-	-	-	-
1997 AE	57759	54816	-	112575					

Number of Electors



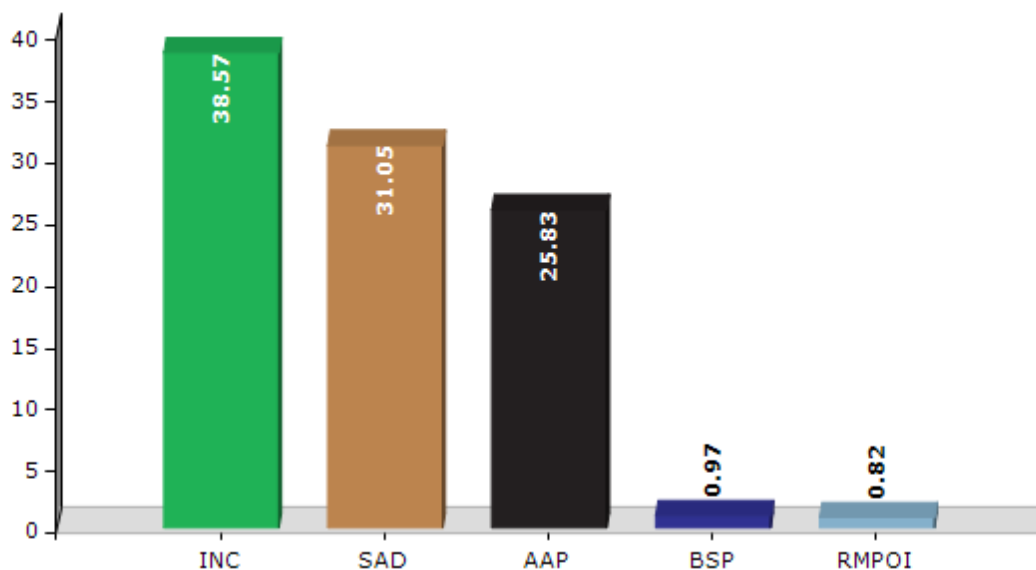
Note : AE : Assembly Election, PE : Assembly Segment of Parliamentary Election

Historical Summary Election Results

Summary Result of Assembly Election - 2017

Candidate Name	Party	Votes	Votes %
Navtej Singh Cheema	INC	41843	38.57
Upinderjit Kaur	SAD	33681	31.05
Sajjan Singh Cheema	AAP	28017	25.83
Piyara Singh Jainpuri	BSP	1049	0.97
Baldev Singh	RMPOI	885	0.82
Balwant Singh Sultanpuri	BSP(A)	806	0.74
Nirmal Singh	IND	557	0.51
Mukhtiyar Singh	SAD(M)	397	0.37
Lakhwinder Singh Desal	IND	296	0.27
Gurjot Singh	IND	169	0.16
Surat Singh	APPA	166	0.15
	NOTA	616	0.57

Votes Percentage of Top Parties - 2017



Polling Station Level Election Results

Number and Name of Polling Stations (PS) (2022)

Number of Polling Stations	Name of Polling Stations	Number of Polling Stations	Name of Polling Stations
1	Govt. Ele.School, Baguwal	22	Govt. Ele.School, Booh
2	Govt. Ele.School, Kishan Singh Wala	23	Govt. Ele.School, Mundi Chhana
3	Govt. Ele.School, Sheikhwala	24	Govt. Ele.School, Mundi
4	Govt. Ele.School, Pirewal	25	Govt. Sr. Sec.School, Fatu Dhinga
5	Govt. Sr. Sec.School, Surakhpur	26	Govt. Sr. Sec.School, Fatu Dhinga
6	Govt. Ele.School, Akbarpur	27	Govt. Ele School Fattu Dhinga
7	Govt. Ele.School, Khera Bet	28	Govt. Ele.School, Mehmadwal
8	Govt. Ele.School, Fajlabad	29	Govt. Ele.School, Gopipur
9	Govt. Ele.School, Desal	30	Govt. Ele.School, Adnawali
10	Govt. Ele.School, Ratra	31	Govt. High.School, Bhawanipur
11	Govt. Ele.School, Miani Bola	32	Govt. High.School, Bhawanipur
12	Govt. Ele.School, Saiflabad	33	Govt. Ele.School, Dewlawala
13	Govt. Ele.School, Saiflabad	34	Govt. Ele.School, Bhagwanpur
14	Govt. Ele.School, Jahangirpur	35	Govt. Ele.School, Jhugian Gulam
15	Govt. Ele.School, Parvej Nagar	36	Govt. Ele.School, Dabulian
16	Govt.Sen.Sec.School, Khiranwali	37	Govt. Ele.School, Dullowal
17	Govt. Ele.School, Noorpur Khiranwali	38	Govt. Ele.School, Sabuwal
18	Govt. Ele.School, Ucha	39	Government Elementry School, Toderwal
19	Govt. Ele.School, Ucha	40	Govt. Elementary School, Dandupur
20	Govt. Ele.School, Khanpur	41	Govt. High.School, Burewal
21	Govt. Ele.School, Booh	42	Govt. Middle School, Amritpur

Contd....

Polling Station Level Election Results

Polling Station-wise Votes Secured by Overall Top Five Parties in Sultanpur Lodhi Assembly in Assembly Election (AE) under Khadoor Sahib Parliamentary Constituency in Punjab (2022)

Number of Polling Station	Winner - Rana Inder Partap Singh (IND)	Runner-up - Sajjan Singh Cheema (AAP)	3rd - Captain Harminder Singh (SAD)	4th - Navtej Singh Cheema (INC)	5th - Mukhtiar Singh (SAD(M))	NOTA	Other	Total Votes Secured
36	186	262	21	5	7	1	5	487
37	194	169	43	125	11	3	13	558
38	340	121	10	21	1	1	3	497
39	117	69	31	13	6	0	6	242
40	299	186	77	103	21	1	13	700
41	341	208	89	155	8	5	12	818
42	327	358	64	36	5	8	16	814
43	452	354	76	51	1	11	17	962
44	282	59	168	28	53	2	7	599
45	406	83	69	125	4	0	9	696
46	206	156	79	22	6	0	10	479
47	248	215	102	36	24	4	9	638
48	243	107	52	131	15	3	12	563
49	302	140	135	26	56	4	12	675
50	289	270	105	8	14	2	4	692
51	302	207	55	50	31	6	20	671
52	175	85	49	24	2	0	4	339
53	185	225	47	154	35	4	21	671
54	171	328	41	54	21	5	14	634
55	150	299	32	67	13	2	12	575
56	70	331	65	36	24	4	21	551
57	90	169	63	15	21	3	13	374
58	239	112	80	30	19	1	0	481
59	159	125	99	75	47	3	10	518
60	365	152	216	29	14	4	15	795
61	366	229	96	95	18	8	9	821
62	108	130	83	26	8	5	3	363
63	262	290	100	181	2	6	10	851
64	144	236	104	30	16	1	10	541
65	105	185	91	38	11	0	3	433
66	197	257	229	31	46	5	48	813
67	332	180	151	127	6	10	18	824
68	244	373	145	52	21	5	2	842
69	158	173	85	66	9	4	15	510
70	190	165	78	26	65	3	11	538

Contd....

Polling Station Level Election Results

Winner, Runner-up and 3rd Party Position & Winning Margin According to Polling Stations in Sultanpur Lodhi Assembly in Assembly Election (AE) under Khadoor Sahib Parliamentary Constituency in Punjab (2022)

Polling Station Number	Winner Party	Winner Votes (%)	Runner-up Party	Runner-up Votes (%)	Winning Margin Votes (%)	Third Party	Third Party Votes (%)	Other Votes (%)
71	AAP	276 (41.01)	IND (RIPS)	157 (23.33)	119 (17.68)	SAD	112 (16.64)	128 (19.02)
72	AAP	227 (40.32)	IND (RIPS)	119 (21.14)	108 (19.18)	SAD	105 (18.65)	112 (19.89)
73	AAP	120 (39.87)	IND (RIPS)	85 (28.24)	35 (11.63)	SAD	48 (15.95)	48 (15.95)
74	INC	111 (36.16)	IND (RIPS)	73 (23.78)	38 (12.38)	SAD	53 (17.26)	70 (22.8)
75	SAD	163 (41.48)	IND (RIPS)	125 (31.81)	38 (9.67)	AAP	74 (18.83)	31 (7.89)
76	IND (RIPS)	161 (38.61)	AAP	96 (23.02)	65 (15.59)	SAD	70 (16.79)	90 (21.58)
77	INC	171 (29.69)	IND (RIPS)	160 (27.78)	11 (1.91)	AAP	141 (24.48)	104 (18.06)
78	IND (RIPS)	249 (41.23)	AAP	199 (32.95)	50 (8.28)	INC	82 (13.58)	74 (12.25)
79	AAP	128 (37.65)	INC	59 (17.35)	69 (20.3)	SADS	56 (16.47)	97 (28.53)
80	AAP	137 (43.77)	IND (RIPS)	60 (19.17)	77 (24.6)	SADS	39 (12.46)	77 (24.6)
81	AAP	149 (49.17)	IND (RIPS)	69 (22.77)	80 (26.4)	INC	36 (11.88)	49 (16.17)
82	AAP	164 (49.4)	IND (RIPS)	62 (18.67)	102 (30.73)	SAD	33 (9.94)	73 (21.99)
83	AAP	198 (51.7)	IND (RIPS)	62 (16.19)	136 (35.51)	SAD	37 (9.66)	86 (22.45)
84	AAP	149 (46.56)	IND (RIPS)	61 (19.06)	88 (27.5)	SAD	32 (10)	78 (24.38)
85	AAP	212 (50.36)	INC	65 (15.44)	147 (34.92)	IND (RIPS)	64 (15.2)	80 (19)
86	AAP	217 (48.76)	IND (RIPS)	102 (22.92)	115 (25.84)	INC	63 (14.16)	63 (14.16)
87	AAP	228 (52.05)	IND (RIPS)	91 (20.78)	137 (31.27)	INC	50 (11.42)	69 (15.75)
88	IND (RIPS)	277 (41.47)	AAP	252 (37.72)	25 (3.75)	INC	54 (8.08)	85 (12.72)
89	AAP	364 (53.61)	IND (RIPS)	123 (18.11)	241 (35.5)	INC	66 (9.72)	126 (18.56)
90	AAP	288 (43.7)	IND (RIPS)	158 (23.98)	130 (19.72)	SAD	94 (14.26)	119 (18.06)
91	IND (RIPS)	376 (46.08)	AAP	297 (36.4)	79 (9.68)	SAD	70 (8.58)	73 (8.95)
92	IND (RIPS)	299 (54.36)	AAP	130 (23.64)	169 (30.72)	SAD	42 (7.64)	79 (14.36)
93	AAP	154 (36.32)	IND (RIPS)	153 (36.08)	1 (0.24)	INC	43 (10.14)	74 (17.45)
94	IND (RIPS)	408 (52.85)	AAP	172 (22.28)	236 (30.57)	SAD	74 (9.59)	118 (15.28)
95	IND (RIPS)	279 (54.49)	AAP	118 (23.05)	161 (31.44)	SAD	72 (14.06)	43 (8.4)
96	IND (RIPS)	146 (36.59)	INC	104 (26.07)	42 (10.52)	AAP	76 (19.05)	73 (18.3)
97	IND (RIPS)	279 (55.8)	INC	101 (20.2)	178 (35.6)	AAP	54 (10.8)	66 (13.2)
98	AAP	164 (37.02)	IND (RIPS)	142 (32.05)	22 (4.97)	SAD	91 (20.54)	46 (10.38)
99	INC	139 (42.51)	SAD	84 (25.69)	55 (16.82)	IND (RIPS)	79 (24.16)	25 (7.65)
100	AAP	194 (36.33)	SAD	164 (30.71)	30 (5.62)	IND (RIPS)	154 (28.84)	22 (4.12)
101	IND (RIPS)	223 (33.23)	INC	176 (26.23)	47 (7)	SAD	132 (19.67)	140 (20.86)
102	IND (RIPS)	386 (46.34)	AAP	269 (32.29)	117 (14.05)	INC	91 (10.92)	87 (10.44)
103	IND (RIPS)	255 (40.61)	AAP	163 (25.96)	92 (14.65)	SAD	98 (15.61)	112 (17.83)
104	IND (RIPS)	150 (44.64)	AAP	95 (28.27)	55 (16.37)	INC	36 (10.71)	55 (16.37)
105	IND (RIPS)	196 (34.51)	AAP	170 (29.93)	26 (4.58)	INC	139 (24.47)	63 (11.09)

Contd....

Socio-Economic Amenities - Rural

Access to Education Facilities

Particulars	Number of Villages (% of Population)				
	Available	Not Available	If Not Available (Distance of Nearest Facility)		
			A	B	C
Govt. Primary School	157 (87)	87 (13)	54 (7)	30 (3)	0 (0)
Private Primary School	29 (26)	215 (74)	0 (0)	0 (0)	0 (0)
Govt. Middle School	93 (65)	151 (35)	102 (27)	47 (8)	1 (0)
Private Middle School	20 (20)	224 (80)	0 (0)	1 (0)	0 (0)
Govt. Secondary School	47 (43)	197 (57)	127 (40)	57 (13)	5 (1)
Private Secondary School	16 (17)	228 (83)	3 (1)	2 (0)	0 (0)
Govt. Senior Secondary School	24 (24)	220 (76)	103 (37)	63 (23)	45 (10)
Private Senior Secondary School	6 (8)	238 (92)	1 (1)	3 (1)	0 (0)
Govt. Arts and Science Degree College	1 (1)	243 (99)	22 (10)	76 (34)	133 (47)
Private Arts and Science Degree College	0 (0)	244 (100)	0 (0)	8 (6)	4 (2)
Govt. Engineering College	1 (1)	243 (99)	1 (0)	1 (0)	8 (4)
Private Engineering College	0 (0)	244 (100)	18 (8)	80 (39)	135 (48)
Govt. Medicine College	0 (0)	244 (100)	0 (0)	0 (0)	40 (23)
Private Medicine College	0 (0)	244 (100)	0 (0)	0 (0)	204 (77)
Govt. Management Institute	0 (0)	244 (100)	0 (0)	0 (0)	14 (8)
Private Management Institute	0 (0)	244 (100)	16 (7)	76 (33)	138 (52)
Govt. Polytechnic	0 (0)	244 (100)	3 (1)	3 (1)	52 (27)
Private Polytechnic	0 (0)	244 (100)	14 (6)	72 (32)	100 (33)
Govt. Vocational Training School/ITI	0 (0)	244 (100)	17 (6)	68 (31)	131 (54)
Private Vocational Training School/ITI	0 (0)	244 (100)	0 (0)	14 (5)	14 (3)
Govt. Non Formal Training Centre	0 (0)	244 (100)	16 (6)	65 (29)	134 (54)
Private Non Formal Training Centre	0 (0)	244 (100)	2 (1)	17 (7)	10 (3)
Govt. School For Disabled	0 (0)	244 (100)	13 (4)	47 (21)	151 (62)
Private School For Disabled	0 (0)	244 (100)	0 (0)	13 (5)	20 (8)
Government Others	0 (0)	244 (100)	1 (0)	0 (0)	40 (14)
Private Others	0 (0)	244 (100)	12 (5)	69 (29)	122 (51)

Note : Distance A : Less than 5 km; B : Between 5-10 km; C : 10+ km.; Source : Data Analysis is based on 2011 Census.

DISCLAIMER

The Terms of Use and Disclaimer of Datanet India Private Limited (hereinafter referred to as "Datanet") for use of this analysis report of **Sultanpur Lodhi Assembly Constituency (Sultanpur Lodhi Vidhan Sabha)** :-

1. **Assembly Factbook™** is a Registered Trade Mark owned by Datanet.
2. All the maps are sketched and graphical representation only and have not been drawn to the scale and also not to represent the actual geographical area or boundary of the unit.
3. The data for the aforesaid analysis is based on authentic sources and has been culled from the various publications of Census, CSO and NSSO for district and block level data, various central and state government departments, Central & State Elections Commissions and the concerned Returning Officers' releases, Electoral Rolls, Election results and allied publications, internal assessment, surveys, estimates and analysis. Therefore, certain adjustment of data at micro level may have been done to arrive closer to the macro data.
4. Data have been provided on an "As Is" and "As AVAILABLE" basis
5. The colours shown in the maps or diagram and charts of a particular party, alliance or AC are indicative and do not represent them.
6. This publication which includes maps, sheets, graphs and data would be the property under copyright of Datanet only. The user may use these for its internal study, analysis and research purposes. It's public display, re-selling or any commercial uses by the user are not allowed.
7. Datanet has taken due care and caution in compilation and processing of data and allied information, but does not guarantee the accuracy, adequacy or completeness of any information/analysis and will be not responsible for any errors or omissions or for the results obtained from the use of such information/analysis.
8. All the contents for the publication have been culled from various authentic sources and Datanet reasonably believes such sources to be reliable, but does not make any representations, express or implied as to the accuracy or fitness of use of such information. The information or contents of the information/analysis do not constitute advice and should not be relied upon in making (or refraining from making) any decision. Any reliance placed upon the information provided by Datanet is the sole responsibility and strictly at the user's risk.
9. In no event will Datanet be liable for any damages (including, without limitation, damages for loss of business projects, or loss of profits) arising in contract, tort or otherwise from the use of or inability to use any of its contents, or from any action taken (or refrained from being taken) as a result of using the analysis or any of its contents. Datanet its directors, owners, editors, officials, employees, distributor and agents or any associate will not be liable for any errors in the information contained or any consequences arising from the use of the contents of the provided information/analysis.
10. If any provision of these terms and conditions is held invalid or illegal or unenforceable for any reason by any court of competent jurisdiction, such provision shall be severed and the remainder of provisions of the terms and conditions shall continue in full force and effect as if the Term of Use had been executed with the invalid, illegal or unenforceable provision eliminated.
11. If there are any discrepancies in the information provided, please bring it to attention of Datanet for suitable rectification measures.

**Buy Online This Complete Book At
Datanet India eBooks Store**

www.indiastatpublications.com

or go directly at

**[http://www.indiastatpublications.com/
Assembly_factbook/Punjab/Khadoor_Sahib/Sultanpur_Lodhi](http://www.indiastatpublications.com/Assembly_factbook/Punjab/Khadoor_Sahib/Sultanpur_Lodhi)**

 **indiastat**elections

ISBN : 978-93-5822-389-7



9 789358 223897