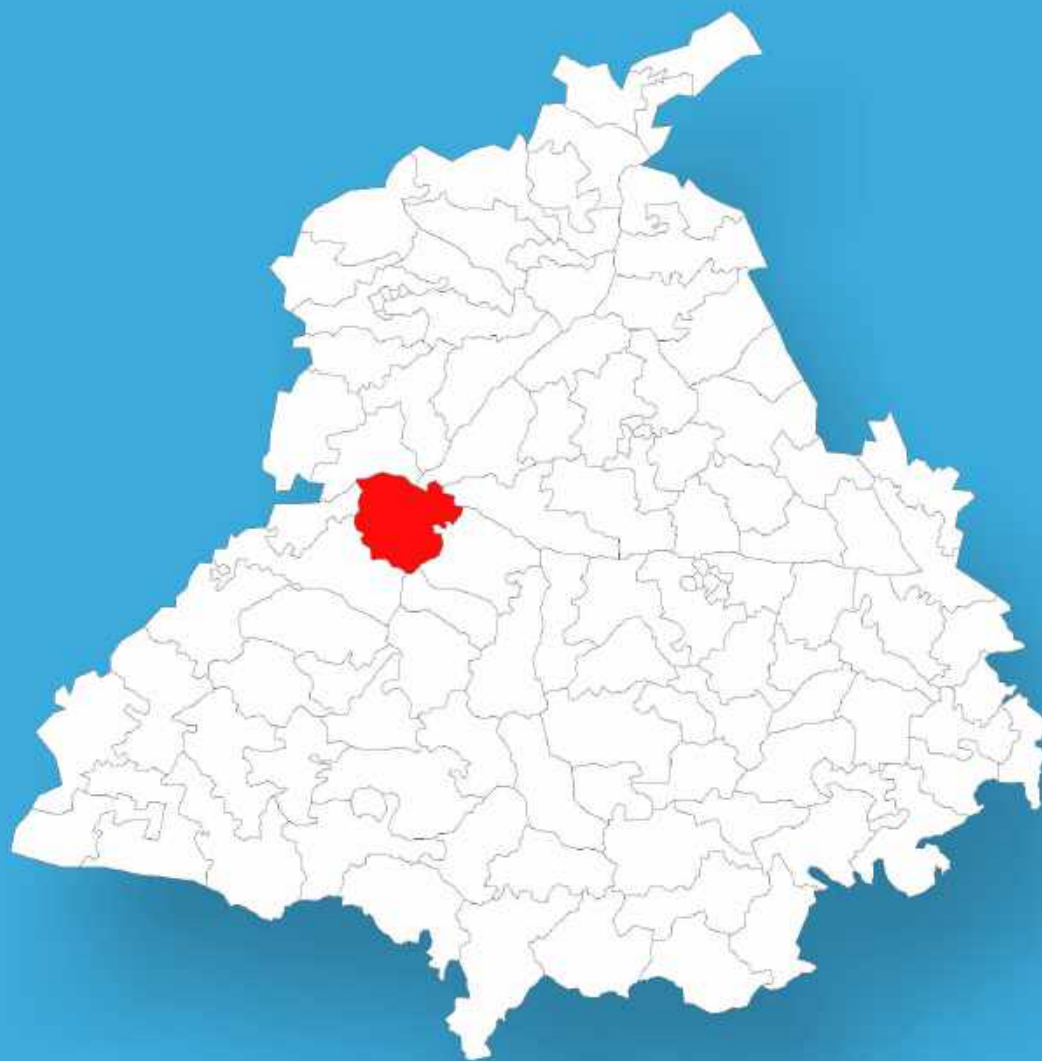




Punjab

Assembly Factbook™

Zira Assembly Constituency



Key Electoral Data of Zira
Assembly Constituency (Vidhan Sabha)

Punjab

Assembly Factbook™

Zira Assembly Constituency



Zira Vidhan Sabha

Editor & Director

Dr. R.K. Thukral

Research Editor

Dr. Shafeeq Rahman

Compiled, Researched and Published by Datanet India Pvt. Ltd.

D-100, 1st Floor,

Okhla Industrial Area, Phase-I,

New Delhi- 110020.

Ph.: 91-11- 43580781-84

Email : support@indiastatpublications.com

Website : www.indiastatelections.com

Online Book Store :

www.indiastatpublications.com

Report No. : AFB/PB-075-0125

ISBN : 978-93-5822-581-5

First Edition : January, 2018

Eighth Updated Edition : January, 2025

Price : Rs.11500/-

US\$ 310

© **Datanet India Pvt. Ltd.**

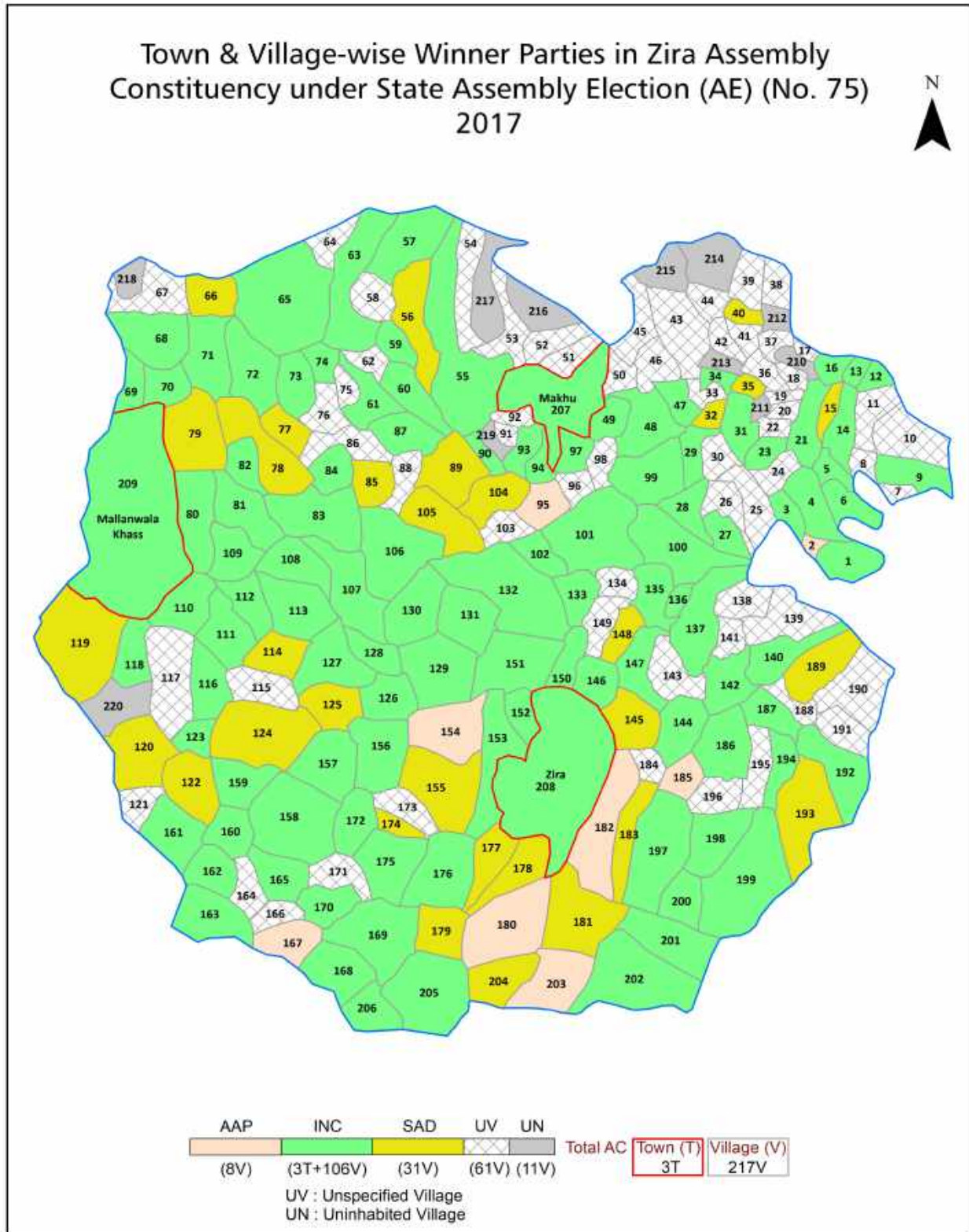
All rights reserved. No part of this book may be reproduced, stored in a retrieval system or transmitted in any form or by any means, mechanical photocopying, photographing, scanning, recording or otherwise without the prior written permission of the publisher. Please refer to Disclaimer at page no. 211 for the use of this publication.

Printed in India

Contents

No.	Particulars	Page No.
	Introduction	
1	Assembly Constituency - (Vidhan Sabha) at a Glance Features of Assembly as per Delimitation Commission of India (2008)	1-2
	Location and Political Maps	
2	Location Map Boundaries of Assembly Constituency - (Vidhan Sabha) in District Boundaries of Assembly Constituency under Parliamentary Constituency - (Lok Sabha) Town & Village-wise Winner Parties- 2024, 2022, 2019, 2017, 2014, 2012 and 2009	3-11
	Administrative Setup (2011)	
3	District Sub-district Towns Villages Inhabited Villages Uninhabited Villages Village Panchayat Intermediate Panchayat	12-23
	Demographics (2011)	
4	Population Households Rural/Urban Population Towns and Villages by Population Size Sex Ratio (Total & 0-6 Years) Religious Population Social Population Literacy Rate	24-25
	Electoral Features	
5	Important Dates of Last Elections Held Electors by Gender Service Electors Voters Voters Turnout Polling Stations & Average Number of Electors per Polling Station Electors by Age Group Present Elected Representatives	26-31
	Historical Summary Election Results	
6	Vote Share of Major Parties Winning Margin (Number & Percentage) Polarity of Parties Summary Result of Assembly Segment of Parliamentary Elections 2024, 2019, 2014, 2009, 2004 and 1999 Summary Result of Assembly Elections 2022, 2017, 2012, 2007, 2002, 1997, 1992, 1985, 1980, 1977, 1972, 1969, 1967, 1962 and 1957	32-55
	Polling Station Level Election Results	
7	Name and Number of Polling Station 2024, 2022, 2019, 2017, 2014, 2012 and 2009 Polling Station-wise Electors, Voters & Voters Turnout 2024, 2022, 2019, 2017, 2014, 2012 and 2009 Polling Station wise Elections Results 2024, 2022, 2019, 2017, 2014, 2012 and 2009	56-192
8	Panchayat Election Results Panchayat Result 2013	193-192
	Share of Assembly Constituency	
9	Share of Assembly Constituency - (Vidhan Sabha) in State, District and Parliamentary Constituency - (Lok Sabha)	193
	Socio-Economic Amenities (2011)	
10	Access to Administrative Units Agricultural, Manufacturing and Industrial Commodities Demographic Indicators Education Health & Manpower Drinking Water Supply Sanitation Entertainment and Recreations Infrastructure Power Food Allocation Distribution and Marketing of Agriculture Commodities Infrastructure Transport and Road Infrastructure Communication Banking and Financial Services Land Use Irrigation Source	195-209
11	Abbreviation & Sources	210
12	Disclaimer	211

Location & Political Map



Administrative Setup

List of Village Panchayat & Intermediate Panchayat (Block) Name- 2011

Village Name	Village Panchayat Name	Intermediate Panchayat Name
Nawa Zira (147)	Nawa Zira	Zira
Akbarwala (94)	Akbarwala	Makhu
Alewala (21)	Alewala	Makhu
Alipur (353)	Alipur	Zira
Amargarh Bandian (170)	Amargarh Bandian	Zira
Ambarhar (8)	Ambarhar	Zira
Aminwala (118)	Aminwala	Makhu
Amir Shahwala (85)	Amir Shahwala	Makhu
Arazi Sabrah (43)	Arazi Sabrah	Makhu
Asafwala (17)	Asafwala	Makhu
Ashieke (22)	Ashieke	Makhu
Aulakh (460)	Aulakh	Makhu
Awan (156)	Awan	Zira
Baggi Patni Alias Mohkamwala (164)	Baggi Patni Alias Mohkamwala	Zira
Baghelwala (168)	Baghelwala	Zira
Baharwali (47)	Baharwali	Makhu
Bahawalpur (149)	Bahawalpur	Zira
Bal (109)	Bal	Makhu
Behbalwala (81)	Bhupewala	Makhu
Behk Fattu (143)	Behk Fattu	Makhu
Behk Gujran (144)	Behk Gujran	Zira
Behk Pasarian (141)	Behk Pasarian	Makhu
Behk Walayat Shah (142)	Behk Walayat Shah	Makhu
Beri Qadarabad (163)	Beri Qadarabad	Zira
Bhagoke (5)	Bhagoke	Zira
Bharana (358-B)	Bharana	Zira
Bhoghewala (171)	Bhoghewala	Zira
Bhupewala (71)	Bhupewala	Makhu
Bhutiwala (72)	Bhutiwala	Makhu

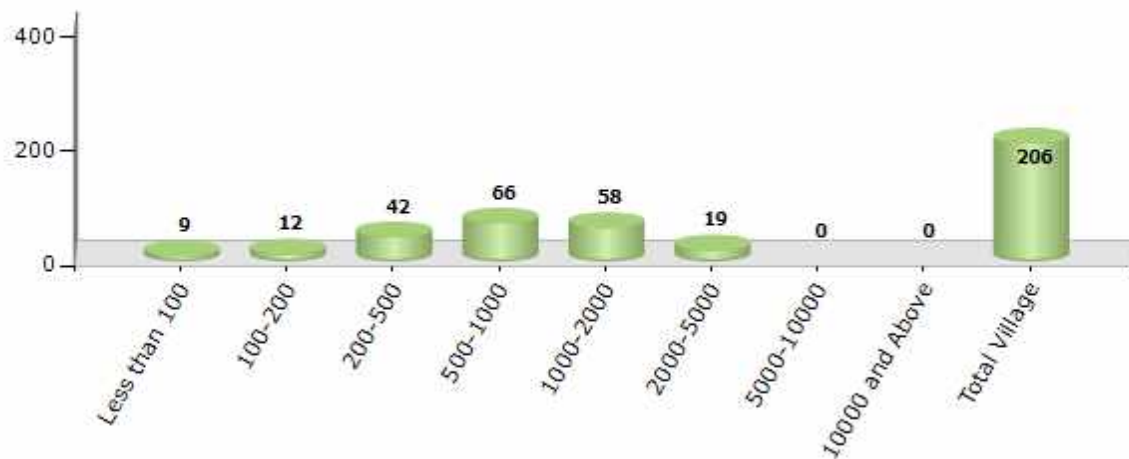
Contd....

Demographics

Number of Villages by Population Size - 2011

Less than 100	100-200	200-500	500-1000	1000-2000	2000-5000	5000-10000	10000 and Above	Total Village
9	12	42	66	58	19	0	0	206

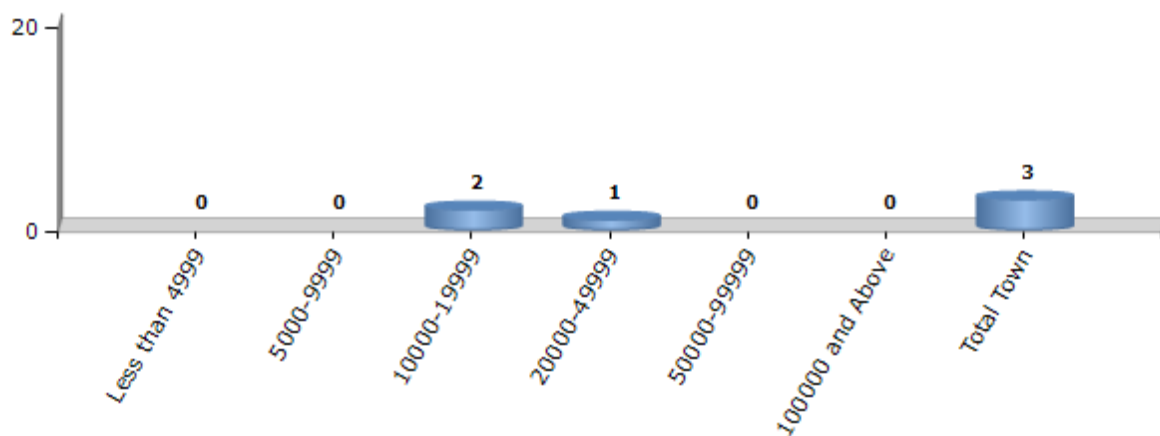
Number of Villages by Population Size - 2011



Number of Towns by Population Size - 2011

Less than 4999	5000-9999	10000-19999	20000-49999	50000-99999	100000 and Above	Total Town
0	0	2	1	0	0	3

Number of Towns by Population Size - 2011

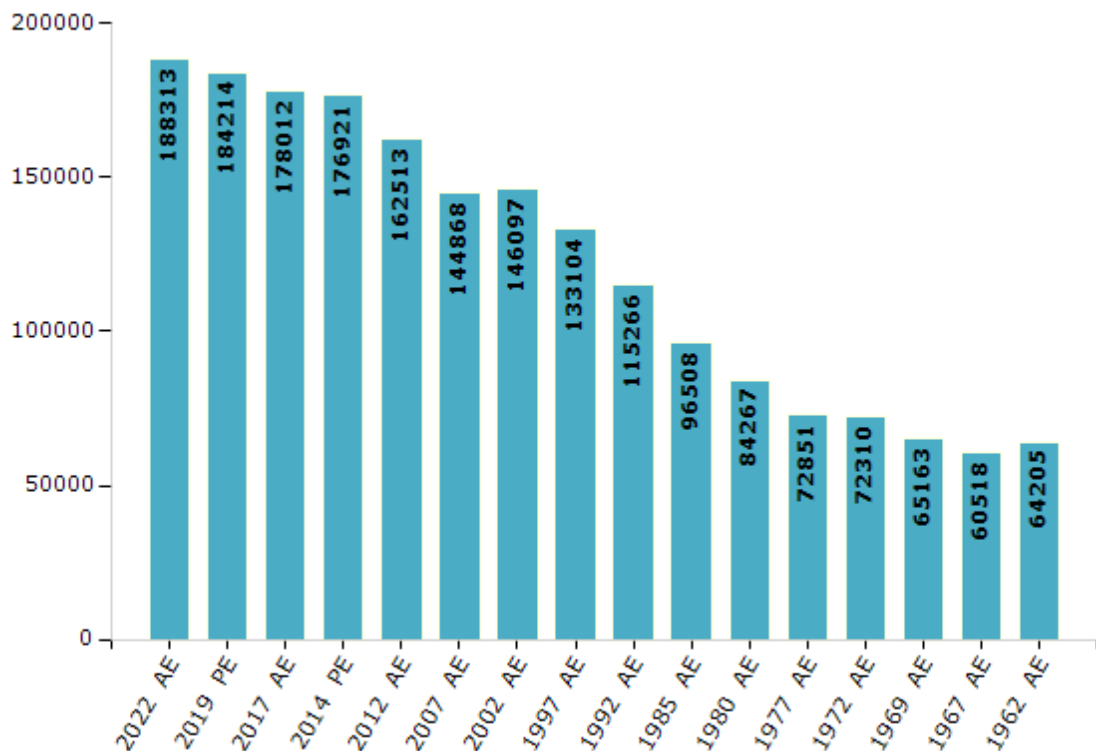


Electoral Features

Electors by Male & Female

Year	Male	Female	Others	Total	Year	Male	Female	Others	Total
2022 AE	99942	88369	2	188313	1992 AE	63331	51935	-	115266
2019 PE	97750	86459	5	184214	1985 AE	59509	36999	-	96508
2017 AE	94682	83326	4	178012	1980 AE	44974	39293	-	84267
2014 PE	92759	84160	2	176921	1977 AE	40135	32716	-	72851
2012 AE	85407	77106	0	162513	1972 AE	39765	32545	-	72310
2009 PE	-	-	-	-	1969 AE	35754	29409	-	65163
2007 AE	74802	70066	-	144868	1967 AE	-	-	-	60518
2004 PE	-	-	-	-	1962 AE	-	-	-	64205
2002 AE	74690	71407	-	146097	1957 AE	-	-	-	-
1999 PE	-	-	-	-	1952 AE	-	-	-	-
1997 AE	73775	59329	-	133104					

Number of Electors



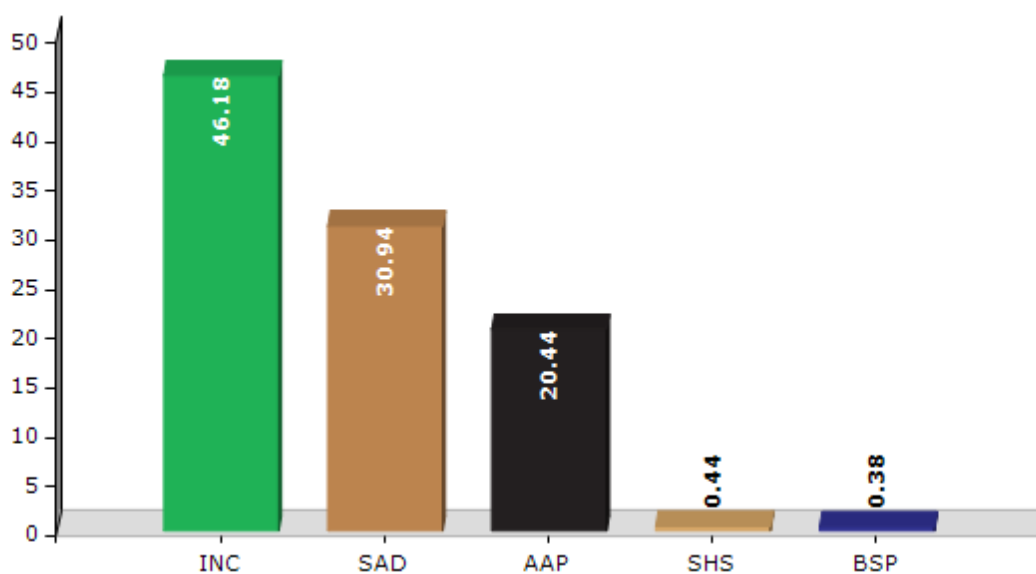
Note : AE : Assembly Election, PE : Assembly Segment of Parliamentary Election

Historical Summary Election Results

Summary Result of Assembly Election - 2017

Candidate Name	Party	Votes	Votes %
Kulbir Singh	INC	69899	46.18
Hari Singh Zira	SAD	46828	30.94
Gurpreet Singh	AAP	30947	20.44
Stephen Bhatti	SHS	665	0.44
Sukhwinder Singh	BSP	573	0.38
Gurpreet Singh	IND	502	0.33
Dharminder Singh	IND	345	0.23
Gurpreet Singh	IND	331	0.22
Gurpreet Singh	IND	198	0.13
Kulbir Singh	IND	195	0.13
Kulbir Singh	IND	147	0.1
Kulbir Singh	IND	121	0.08
	NOTA	622	0.41

Votes Percentage of Top Parties - 2017



Polling Station Level Election Results

Number and Name of Polling Stations (PS) (2022)

Number of Polling Stations	Name of Polling Stations	Number of Polling Stations	Name of Polling Stations
1	Govt Elementary School Gatti Harike	22	Govt. Primeri School Narhe
2	Gatta Badshah	23	Govt. High School, Kamal Wala
3	Fategarh Sabara	24	Govt. High School, Kamal Wala
4	Fategarh Sabara	25	Govt Elementary School Hamad Wala Hitar
5	Govt. Primary School Araji Sabhran	26	Govt Elementary School Rode Jale Wala
6	Govt Elementary School Alle Wala	27	Govt Elementary School Rode Jale Wala
7	Govt. Elementary School, Achhie Ke	28	Govt. Elementary School, Killi Gudda
8	Govt Elementary School Machiake	29	Govt Elementary School Botte Wala
9	Govt Elementary School Fatte Wala	30	Govt. Ele. School, Nehalka
10	Govt Elementary School Basti Dula Singh Wali	31	Govt Elementary School Sarhali
11	Govt. Ele School Mallan Wala	32	Govt. Elementary School Padhri
12	Govt. Ele School Mallan Wala	33	Govt Elementary School Wattu Bhati
13	Govt. Ele School Mallan Wala	34	Govt Elementary School, Nijamdin Wala
14	Govt. Primeri School Narhe	35	Govt. Elementary School, Canal Colony
15	Govt. Ele School Mallan Wala	36	Govt Elementary School Talwandi Nipala
16	Nagar Panchayat Office Mallan Wala	37	Govt. Primary School, Basti Wasawa Singh
17	Nagar Panchayat Office Mallan Wala	38	Govt. Elementary School Mohkam Wala
18	Govt. Sr. Sec. School Mallan Wala	39	Govt. Elementary School Chak Marhana
19	Govt. Sr. Sec. School Mallan Wala	40	Govt Elementary School Kili Bodla
20	Govt. Sr. Sec. School Mallan Wala	41	Govt Elementary School Ghuduwala
21	Govt. Sr. Sec. School Mallan Wala	42	Govt Elementary School Ghuduwala

Contd....

Polling Station Level Election Results

Polling Station-wise Votes Secured by Overall Top Five Parties in Zira Assembly in Assembly Election (AE) under Khadoor Sahib Parliamentary Constituency in Punjab (2022)

Number of Polling Station	Winner - Naresh Kataria (AAP)	Runner-up - Janmeja Singh Sekhon (SAD)	3rd - Kulbir Singh Zira (INC)	4th - Avtar Singh Zira (BJP)	5th - Naresh Kumar (IND)	NOTA	Other	Total Votes Secured
36	200	203	244	4	3	3	33	690
37	91	148	113	2	5	4	3	366
38	245	169	178	5	3	2	6	608
39	174	142	96	9	4	7	29	461
40	139	225	122	8	3	0	4	501
41	214	231	228	6	4	4	9	696
42	178	190	137	4	1	5	25	540
43	259	123	151	16	1	4	13	567
44	179	207	232	2	0	4	5	629
45	111	81	148	2	3	0	4	349
46	353	349	308	3	8	3	8	1032
47	322	371	208	5	11	3	21	941
48	121	98	116	3	3	2	3	346
49	228	259	112	4	4	0	4	611
50	254	256	158	6	7	3	12	696
51	210	201	147	5	2	3	2	570
52	221	218	196	4	6	0	9	654
53	130	293	306	3	1	4	2	739
54	311	370	308	5	4	4	10	1012
55	243	284	148	8	5	4	5	697
56	154	166	152	2	3	1	5	483
57	313	236	119	3	7	0	4	682
58	317	420	145	5	5	10	18	920
59	262	259	139	5	1	2	4	672
60	198	197	130	3	2	1	2	533
61	304	242	82	3	3	6	8	648
62	316	212	139	2	2	0	7	678
63	290	115	81	1	2	2	9	500
64	291	91	123	10	2	3	8	528
65	204	142	347	4	3	2	7	709
66	380	176	107	5	10	2	28	708
67	352	333	289	48	2	1	7	1032
68	453	268	216	12	6	3	14	972
69	197	112	110	2	4	1	4	430
70	248	387	163	5	2	1	13	819

Contd....

Polling Station Level Election Results

Winner, Runner-up and 3rd Party Position & Winning Margin According to Polling Stations in Zira Assembly in Assembly Election (AE) under Khadoor Sahib Parliamentary Constituency in Punjab (2022)

Polling Station Number	Winner Party	Winner Votes (%)	Runner-up Party	Runner-up Votes (%)	Winning Margin Votes (%)	Third Party	Third Party Votes (%)	Other Votes (%)
71	INC	281 (42.38)	SAD	190 (28.66)	91 (13.72)	AAP	183 (27.6)	9 (1.36)
72	AAP	275 (43.65)	SAD	184 (29.21)	91 (14.44)	INC	160 (25.4)	11 (1.75)
73	AAP	404 (49.27)	INC	264 (32.2)	140 (17.07)	SAD	134 (16.34)	18 (2.2)
74	AAP	311 (55.14)	SAD	120 (21.28)	191 (33.86)	INC	120 (21.28)	13 (2.3)
75	AAP	351 (56.16)	INC	132 (21.12)	219 (35.04)	SAD	107 (17.12)	35 (5.6)
76	AAP	322 (53.49)	INC	160 (26.58)	162 (26.91)	SAD	69 (11.46)	51 (8.47)
77	AAP	326 (52.16)	SAD	143 (22.88)	183 (29.28)	INC	133 (21.28)	23 (3.68)
78	AAP	526 (57.55)	SAD	233 (25.49)	293 (32.06)	INC	128 (14)	27 (2.95)
79	SAD	245 (36.57)	AAP	226 (33.73)	19 (2.84)	INC	179 (26.72)	20 (2.99)
80	AAP	222 (45.12)	SAD	137 (27.85)	85 (17.27)	INC	113 (22.97)	20 (4.07)
81	AAP	227 (47.1)	SAD	143 (29.67)	84 (17.43)	INC	99 (20.54)	13 (2.7)
82	AAP	235 (51.65)	SAD	143 (31.43)	92 (20.22)	INC	70 (15.38)	7 (1.54)
83	AAP	262 (55.98)	SAD	127 (27.14)	135 (28.84)	INC	74 (15.81)	5 (1.07)
84	SAD	379 (38.21)	AAP	316 (31.85)	63 (6.36)	INC	281 (28.33)	16 (1.61)
85	SAD	280 (39)	AAP	243 (33.84)	37 (5.16)	INC	166 (23.12)	29 (4.04)
86	AAP	415 (49.4)	SAD	281 (33.45)	134 (15.95)	INC	125 (14.88)	19 (2.26)
87	INC	170 (34.62)	AAP	157 (31.98)	13 (2.64)	SAD	157 (31.98)	7 (1.43)
88	AAP	462 (52.92)	INC	198 (22.68)	264 (30.24)	SAD	191 (21.88)	22 (2.52)
89	AAP	295 (42.32)	SAD	215 (30.85)	80 (11.47)	INC	160 (22.96)	27 (3.87)
90	SAD	293 (39.49)	INC	267 (35.98)	26 (3.51)	AAP	163 (21.97)	19 (2.56)
91	SAD	230 (42.36)	INC	170 (31.31)	60 (11.05)	AAP	107 (19.71)	36 (6.63)
92	AAP	271 (37.02)	INC	260 (35.52)	11 (1.5)	SAD	174 (23.77)	27 (3.69)
93	SAD	236 (39.86)	AAP	195 (32.94)	41 (6.92)	INC	150 (25.34)	11 (1.86)
94	AAP	394 (42.27)	INC	347 (37.23)	47 (5.04)	SAD	168 (18.03)	23 (2.47)
95	AAP	272 (49.45)	INC	163 (29.64)	109 (19.81)	SAD	92 (16.73)	23 (4.18)
96	INC	241 (37.08)	AAP	209 (32.15)	32 (4.93)	SAD	189 (29.08)	11 (1.69)
97	SAD	268 (34.67)	AAP	251 (32.47)	17 (2.2)	INC	234 (30.27)	20 (2.59)
98	AAP	431 (60.11)	SAD	192 (26.78)	239 (33.33)	INC	71 (9.9)	23 (3.21)
99	AAP	274 (56.49)	SAD	132 (27.22)	142 (29.27)	INC	60 (12.37)	19 (3.92)
100	AAP	317 (58.92)	SAD	126 (23.42)	191 (35.5)	INC	79 (14.68)	16 (2.97)
101	AAP	262 (41.19)	INC	237 (37.26)	25 (3.93)	SAD	125 (19.65)	12 (1.89)
102	AAP	375 (41.71)	SAD	247 (27.47)	128 (14.24)	INC	237 (26.36)	40 (4.45)
103	AAP	492 (53.02)	INC	215 (23.17)	277 (29.85)	SAD	197 (21.23)	24 (2.59)
104	AAP	152 (58.69)	INC	52 (20.08)	100 (38.61)	SAD	43 (16.6)	12 (4.63)
105	INC	123 (43.62)	SAD	90 (31.91)	33 (11.71)	AAP	64 (22.7)	5 (1.77)

Contd....

Socio-Economic Amenities - Rural

Access to Education Facilities

Particulars	Number of Villages (% of Population)				
	Available	Not Available	If Not Available (Distance of Nearest Facility)		
			A	B	C
Govt. Primary School	165 (94)	41 (6)	29 (4)	10 (1)	0 (0)
Private Primary School	37 (25)	169 (75)	1 (0)	1 (0)	0 (0)
Govt. Middle School	60 (49)	146 (51)	108 (37)	24 (7)	0 (0)
Private Middle School	25 (19)	181 (81)	1 (0)	1 (0)	0 (0)
Govt. Secondary School	24 (24)	182 (76)	65 (30)	82 (30)	16 (5)
Private Secondary School	17 (14)	189 (86)	2 (1)	4 (2)	2 (1)
Govt. Senior Secondary School	9 (8)	197 (92)	48 (24)	91 (41)	33 (13)
Private Senior Secondary School	11 (10)	195 (90)	4 (2)	7 (2)	4 (2)
Govt. Arts and Science Degree College	0 (0)	206 (100)	2 (1)	16 (11)	90 (44)
Private Arts and Science Degree College	0 (0)	206 (100)	0 (0)	18 (9)	80 (35)
Govt. Engineering College	0 (0)	206 (100)	0 (0)	2 (2)	50 (27)
Private Engineering College	0 (0)	206 (100)	1 (1)	15 (8)	138 (62)
Govt. Medicine College	0 (0)	206 (100)	0 (0)	0 (0)	193 (91)
Private Medicine College	0 (0)	206 (100)	0 (0)	1 (1)	12 (8)
Govt. Management Institute	0 (0)	206 (100)	0 (0)	0 (0)	77 (41)
Private Management Institute	0 (0)	206 (100)	0 (0)	10 (5)	119 (54)
Govt. Polytechnic	0 (0)	206 (100)	0 (0)	2 (2)	98 (49)
Private Polytechnic	0 (0)	206 (100)	0 (0)	10 (5)	96 (44)
Govt. Vocational Training School/ITI	0 (0)	206 (100)	1 (1)	7 (6)	124 (60)
Private Vocational Training School/ITI	0 (0)	206 (100)	0 (0)	10 (5)	64 (28)
Govt. Non Formal Training Centre	0 (0)	206 (100)	1 (1)	7 (4)	125 (60)
Private Non Formal Training Centre	0 (0)	206 (100)	1 (1)	11 (7)	61 (28)
Govt. School For Disabled	0 (0)	206 (100)	4 (3)	10 (5)	159 (80)
Private School For Disabled	0 (0)	206 (100)	1 (0)	4 (1)	28 (10)
Government Others	0 (0)	206 (100)	1 (1)	2 (1)	39 (15)
Private Others	0 (0)	206 (100)	4 (3)	12 (6)	148 (75)

Note : Distance A : Less than 5 km; B : Between 5-10 km; C : 10+ km.; Source : Data Analysis is based on 2011 Census.

DISCLAIMER

The Terms of Use and Disclaimer of Datanet India Private Limited (hereinafter referred to as "Datanet") for use of this analysis report of **Zira Assembly Constituency (Zira Vidhan Sabha)** :-

1. **Assembly Factbook™** is a Registered Trade Mark owned by Datanet.
2. All the maps are sketched and graphical representation only and have not been drawn to the scale and also not to represent the actual geographical area or boundary of the unit.
3. The data for the aforesaid analysis is based on authentic sources and has been culled from the various publications of Census, CSO and NSSO for district and block level data, various central and state government departments, Central & State Elections Commissions and the concerned Returning Officers' releases, Electoral Rolls, Election results and allied publications, internal assessment, surveys, estimates and analysis. Therefore, certain adjustment of data at micro level may have been done to arrive closer to the macro data.
4. Data have been provided on an "As Is" and "As AVAILABLE" basis
5. The colours shown in the maps or diagram and charts of a particular party, alliance or AC are indicative and do not represent them.
6. This publication which includes maps, sheets, graphs and data would be the property under copyright of Datanet only. The user may use these for its internal study, analysis and research purposes. It's public display, re-selling or any commercial uses by the user are not allowed.
7. Datanet has taken due care and caution in compilation and processing of data and allied information, but does not guarantee the accuracy, adequacy or completeness of any information/analysis and will be not responsible for any errors or omissions or for the results obtained from the use of such information/analysis.
8. All the contents for the publication have been culled from various authentic sources and Datanet reasonably believes such sources to be reliable, but does not make any representations, express or implied as to the accuracy or fitness of use of such information. The information or contents of the information/analysis do not constitute advice and should not be relied upon in making (or refraining from making) any decision. Any reliance placed upon the information provided by Datanet is the sole responsibility and strictly at the user's risk.
9. In no event will Datanet be liable for any damages (including, without limitation, damages for loss of business projects, or loss of profits) arising in contract, tort or otherwise from the use of or inability to use any of its contents, or from any action taken (or refrained from being taken) as a result of using the analysis or any of its contents. Datanet its directors, owners, editors, officials, employees, distributor and agents or any associate will not be liable for any errors in the information contained or any consequences arising from the use of the contents of the provided information/analysis.
10. If any provision of these terms and conditions is held invalid or illegal or unenforceable for any reason by any court of competent jurisdiction, such provision shall be severed and the remainder of provisions of the terms and conditions shall continue in full force and effect as if the Term of Use had been executed with the invalid, illegal or unenforceable provision eliminated.
11. If there are any discrepancies in the information provided, please bring it to attention of Datanet for suitable rectification measures.

**Buy Online This Complete Book At
Datanet India eBooks Store**

www.indiastatpublications.com

or go directly at

[http://www.indiastatpublications.com/
Assembly_factbook/Punjab/Khadoor_Sahib/Zira](http://www.indiastatpublications.com/Assembly_factbook/Punjab/Khadoor_Sahib/Zira)

 **indiastat**elections

ISBN : 978-93-6822-581-5



9 789358 225815