



Punjab

Assembly Factbook™

Atam Nagar Assembly Constituency



Key Electoral Data of Atam Nagar
Assembly Constituency (Vidhan Sabha)

Punjab

Assembly Factbook™

Atam Nagar Assembly Constituency



Atam Nagar Vidhan Sabha

Editor & Director

Dr. R.K. Thukral

Research Editor

Dr. Shafeeq Rahman

**Compiled, Researched and Published by
Datanet India Pvt. Ltd.**

D-100, 1st Floor,

Okhla Industrial Area, Phase-I,

New Delhi- 110020.

Ph.: 91-11- 43580781-84

Email : support@indiastatpublications.com

Website : www.indiastatelections.com

Online Book Store :

www.indiastatpublications.com

Report No. : AFB/PB-062-0125

ISBN : 978-93-5822-462-7

First Edition : January, 2018

Eighth Updated Edition : January, 2025

Price : Rs.11500/-

US\$ 310

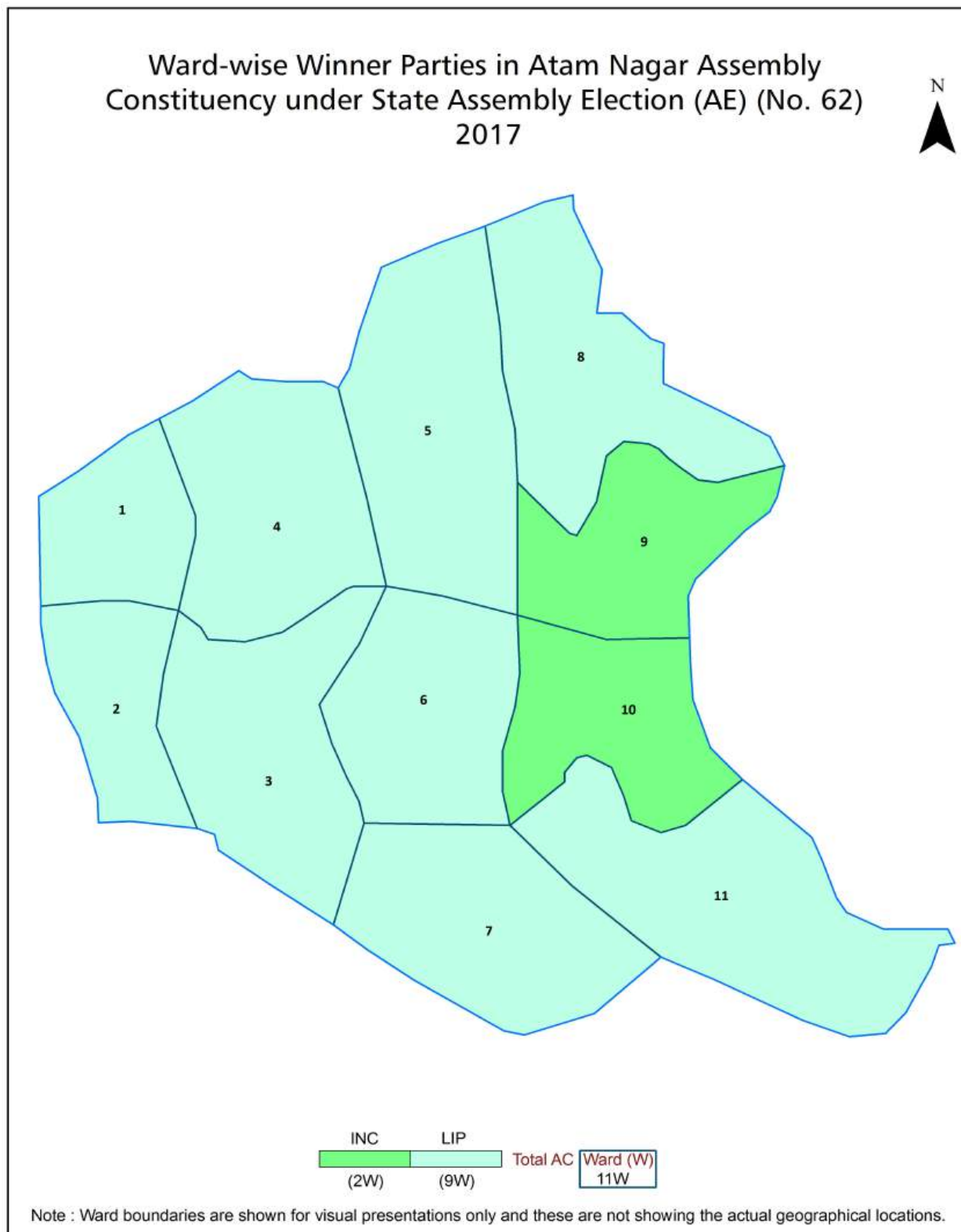
© **Datanet India Pvt. Ltd.**

All rights reserved. No part of this book may be reproduced, stored in a retrieval system or transmitted in any form or by any means, mechanical photocopying, photographing, scanning, recording or otherwise without the prior written permission of the publisher. Please refer to Disclaimer at page no. 112 for the use of this publication.

Printed in India

No.	Particulars	Page No.
	Introduction	
1	Assembly Constituency - (Vidhan Sabha) at a Glance Features of Assembly as per Delimitation Commission of India (2008)	1-2
	Location and Political Maps	
2	Location Map Boundaries of Assembly Constituency - (Vidhan Sabha) in District Boundaries of Assembly Constituency under Parliamentary Constituency - (Lok Sabha) Locality-wise Winner Parties- 2024, 2022, 2017, 2014, 2012 and 2009	3-10
	Administrative Setup (2011)	
3	District Sub-district Towns Villages Inhabited Villages Uninhabited Villages Village Panchayat Intermediate Panchayat	11
	Demographics (2011)	
4	Population Households Rural/Urban Population Sex Ratio (Total & 0-6 Years) Religious Population Social Population Literacy Rate	12
	Electoral Features	
5	Important Dates of Last Elections Held Electors by Gender Service Electors Voters Voters Turnout Polling Stations & Average Number of Electors per Polling Station Electors by Age Group Present Elected Representatives	13-18
	Historical Summary Election Results	
6	Vote Share of Major Parties Winning Margin (Number & Percentage) Polarity of Parties Summary Result of Assembly Segment of Parliamentary Elections 2024, 2019, 2014 and 2009 Summary Result of Assembly Elections 2022, 2017 and 2012	19-28
	Polling Station Level Election Results	
7	Name and Number of Polling Station 2024, 2022, 2017, 2014, 2012 and 2009 Polling Station-wise Electors, Voters & Voters Turnout 2024, 2022, 2017, 2014, 2012 and 2009 Polling Station wise Elections Results 2024, 2022, 2017, 2014, 2012 and 2009	29-109
	Share of Assembly Constituency	
8	Share of Assembly Constituency - (Vidhan Sabha) in State, District and Parliamentary Constituency - (Lok Sabha)	110
9	Abbreviation & Sources	111
10	Disclaimer	112

Location & Political Map



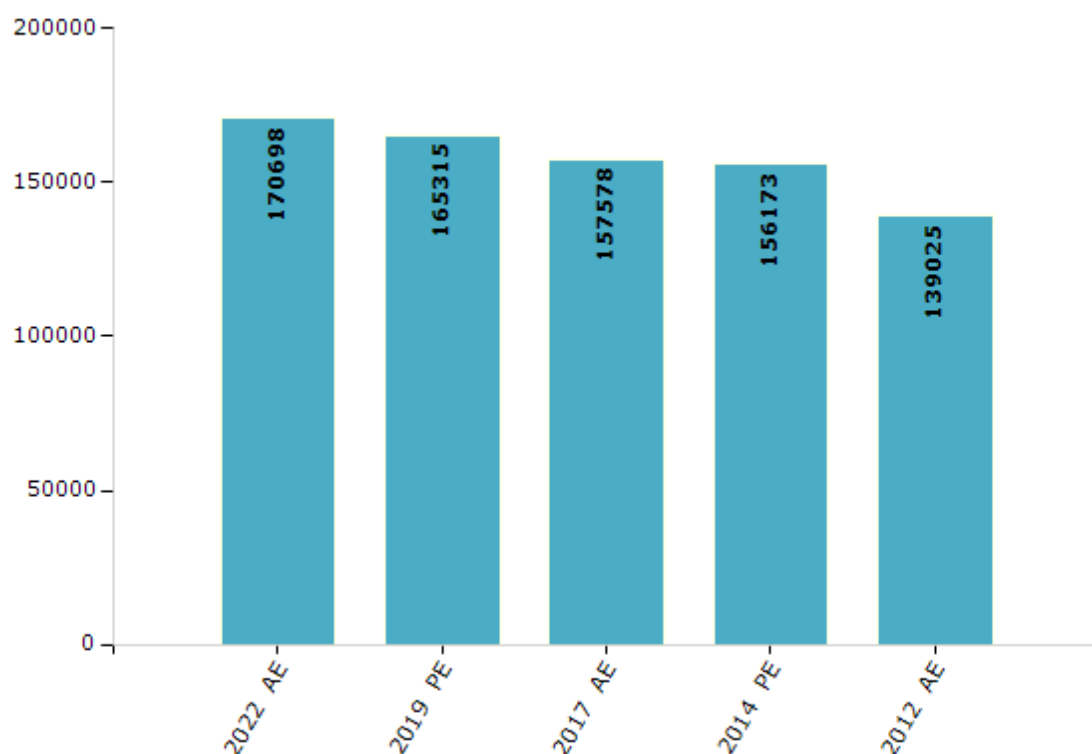
Electoral Features

Electors by Male & Female

Year	Male	Female	Others	Total
2022 AE	89658	81031	9	170698
2019 PE	87269	78038	8	165315
2017 AE	83363	74209	6	157578
2014 PE	82400	73773	0	156173
2012 AE	73219	65806	0	139025
2009 PE	-	-	-	-
2007 AE	-	-	-	-
2004 PE	-	-	-	-
2002 AE	-	-	-	-
1999 PE	-	-	-	-
1997 AE	-	-	-	-

Year	Male	Female	Others	Total
1992 AE	-	-	-	-
1985 AE	-	-	-	-
1980 AE	-	-	-	-
1977 AE	-	-	-	-
1972 AE	-	-	-	-
1969 AE	-	-	-	-
1967 AE	-	-	-	-
1962 AE	-	-	-	-
1957 AE	-	-	-	-
1952 AE	-	-	-	-

Number of Electors



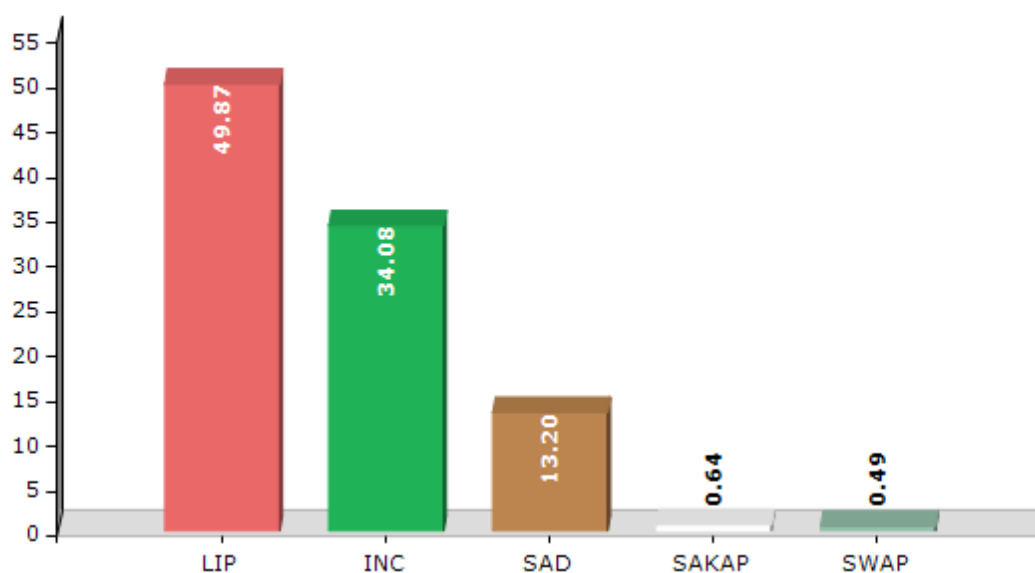
Note : AE : Assembly Election, PE : Assembly Segment of Parliamentary Election

Historical Summary Election Results

Summary Result of Assembly Election - 2017

Candidate Name	Party	Votes	Votes %
Simarjeet Singh Bains	LIP	53421	49.87
Kamal Jit Singh Karwal	INC	36508	34.08
Gurmeet Singh Kular	SAD	14138	13.2
Avtar Singh	SAKAP	685	0.64
Ravi Kumar Vaid	SWAP	520	0.49
Shamsher Singh Grewal	IND	219	0.2
Ram Kishor Sharma	IND	205	0.19
Udham Singh Gill	IND	183	0.17
Rajesh Khokhar	IND	144	0.13
Deepak	NCP	133	0.12
	NOTA	963	0.9

Votes Percentage of Top Parties - 2017



Polling Station Level Election Results

Number and Name of Polling Stations (PS) (2022)

Number of Polling Stations	Name of Polling Stations	Number of Polling Stations	Name of Polling Stations
1	Guru Nanak Govt Sen.Sec. School, St. No-8 Janta Nagar, Ldh.	22	Ramgarhia High School ,Pratap Nagar, Ldh.
2	Guru Nanak Govt Sen.Sec. School, St. No-8 Janta Nagar, Ldh.	23	Ramgarhia High School ,Pratap Nagar, Ldh.
3	Guru Nanak Govt Sen.Sec. School, St. No-8 Janta Nagar, Ldh.	24	Ramgarhia High School ,Pratap Nagar, Ldh.
4	Guru Nanak Govt Sen.Sec. School, St. No-8 Janta Nagar, Ldh.	25	Ramgarhia High School ,Pratap Nagar, Ldh.
5	Govt. Elementary School, (Primary Block), Nehru Memorial Labour Colony,Gill Road, Ldh.	26	Ramgarhia High School ,Pratap Nagar, Ldh.
6	Govt. Elementary School, (Primary Block), Nehru Memorial Labour Colony,Gill Road, Ldh.	27	A.T.I Gill Road,Implement Shed, Ludhiana
7	Govt. Elementary School, (Primary Block), Nehru Memorial Labour Colony,Gill Road, Ldh.	28	A.T.I Gill Road,Implement Shed, Ludhiana
8	Govt. Elementary School, (Sr. Sec. Block), Nehru Memorial Labour Colony,Gill Road, Ldh.	29	A.T.I Gill Road,Implement Shed, Ludhiana
9	Govt. Elementary School, (Sr. Sec. Block), Nehru Memorial Labour Colony,Gill Road, Ldh.	30	A.T.I Gill Road,Implement Shed, Ludhiana
10	Govt. Elementary School, (Sr. Sec. Block), Nehru Memorial Labour Colony,Gill Road, Ldh.	31	A.T.I Gill Road,Implement Shed, Ludhiana
11	Public Model Senior Secondary School, Vishakarma Colony, Ind. Area-B., Ldh.	32	Shri Harkrishan Sahib Public High School , New Janta Nagar, Gill Market, Ludhiana
12	Public Model Senior Secondary School, Vishakarma Colony, Ind. Area-B., Ldh.	33	Shri Harkrishan Sahib Public High School , New Janta Nagar, Gill Market, Ludhiana
13	Public Model Senior Secondary School, Vishakarma Colony, Ind. Area-B., Ldh.	34	Shri Harkrishan Sahib Public High School , New Janta Nagar, Gill Market, Ludhiana
14	Suresh Model School, Ram Nagar, Ldh.	35	Shri Harkrishan Sahib Public High School , New Janta Nagar, Gill Market, Ludhiana
15	Suresh Model School, Ram Nagar, Ldh.	36	Harkrishan Sen. Sec. School, Daba Road, Ludhiana
16	Govt Elementary School, Janta Nagar, St No :4 Near Vishkarma Mill, Ldh.	37	Harkrishan Sen. Sec. School, Daba Road, Ludhiana
17	Govt Elementary School, Janta Nagar, St No :4 Near Vishkarma Mill, Ldh.	38	Harkrishan Sen. Sec. School, Daba Road, Ludhiana
18	Govt Elementary School, Janta Nagar, St No :4 Near Vishkarma Mill, Ldh.	39	Harkrishan Sen. Sec. School, Daba Road, Ludhiana
19	Govt Elementary School, Janta Nagar, St No :4 Near Vishkarma Mill, Ldh.	40	Harkrishan Sen. Sec. School, Daba Road, Ludhiana
20	Suresh Model School, Sant Longowal, Street Partap Nagar, Ludhiana	41	H. B Model High School, New Shimlapuri
21	Suresh Model School, Sant Longowal, Street Partap Nagar, Ludhiana	42	H. B Model High School, New Shimlapuri

Contd....

Polling Station Level Election Results

Polling Station-wise Votes Secured by Overall Top Five Parties in Atam Nagar Assembly in Assembly Election (AE) under Ludhiana Parliamentary Constituency in Punjab (2022)

Number of Polling Station	Winner - Kulwant Singh Sidhu (AAP)	Runner-up - Kamaljit Singh Karwal (INC)	3rd - Simarjeet Singh Bains (LIP)	4th - Prem Mittal (BJP)	5th - Advocate Harish Rai Dhanda (SAD)	NOTA	Other	Total Votes Secured
36	261	185	96	52	31	4	18	647
37	296	146	135	65	20	2	13	677
38	376	178	82	28	47	3	8	722
39	402	256	104	46	43	6	22	879
40	329	144	119	72	31	6	18	719
41	195	159	67	35	23	5	11	495
42	171	126	24	16	29	1	12	379
43	350	219	103	60	27	1	13	773
44	315	118	82	46	40	3	21	625
45	349	141	69	78	18	2	6	663
46	223	113	83	34	29	2	5	489
47	258	273	87	46	44	5	25	738
48	387	149	78	48	67	5	22	756
49	395	193	130	51	54	9	31	863
50	344	241	48	26	16	9	6	690
51	293	291	73	20	24	3	15	719
52	318	193	74	21	18	9	16	649
53	280	235	60	35	25	12	3	650
54	186	88	74	31	11	3	7	400
55	207	201	96	23	39	4	9	579
56	250	205	143	22	32	2	5	659
57	296	159	77	54	50	2	10	648
58	271	188	79	44	13	8	11	614
59	205	159	56	46	14	1	12	493
60	173	148	76	41	29	2	5	474
61	292	153	123	50	90	9	29	746
62	301	236	91	23	17	8	9	685
63	286	203	97	24	34	8	16	668
64	273	268	96	25	50	6	15	733
65	280	273	73	31	20	4	13	694
66	187	157	79	33	33	3	8	500
67	155	98	106	23	9	0	12	403
68	290	131	40	75	33	3	9	581
69	346	182	59	88	26	5	10	716
70	277	218	34	100	42	2	11	684

Contd....

Polling Station Level Election Results

Winner, Runner-up and 3rd Party Position & Winning Margin According to Polling Stations in Atam Nagar Assembly in Assembly Election (AE) under Ludhiana Parliamentary Constituency in Punjab (2022)

Polling Station Number	Winner Party	Winner Votes (%)	Runner-up Party	Runner-up Votes (%)	Winning Margin Votes (%)	Third Party	Third Party Votes (%)	Other Votes (%)
71	AAP	310 (43.72)	INC	236 (33.29)	74 (10.43)	LIP	90 (12.69)	73 (10.3)
72	AAP	268 (46.61)	INC	175 (30.43)	93 (16.18)	LIP	50 (8.7)	82 (14.26)
73	AAP	298 (43.89)	INC	213 (31.37)	85 (12.52)	BJP	63 (9.28)	105 (15.46)
74	AAP	245 (49.49)	INC	122 (24.65)	123 (24.84)	LIP	58 (11.72)	70 (14.14)
75	AAP	266 (50.57)	INC	137 (26.05)	129 (24.52)	SAD	51 (9.7)	72 (13.69)
76	AAP	317 (51.21)	INC	161 (26.01)	156 (25.2)	LIP	51 (8.24)	90 (14.54)
77	AAP	382 (50)	INC	262 (34.29)	120 (15.71)	LIP	42 (5.5)	78 (10.21)
78	AAP	317 (53.82)	INC	154 (26.15)	163 (27.67)	SAD	49 (8.32)	69 (11.71)
79	AAP	342 (49)	INC	203 (29.08)	139 (19.92)	SAD	61 (8.74)	92 (13.18)
80	AAP	289 (39.48)	INC	208 (28.42)	81 (11.06)	LIP	122 (16.67)	113 (15.44)
81	AAP	326 (43.47)	INC	246 (32.8)	80 (10.67)	LIP	83 (11.07)	95 (12.67)
82	AAP	299 (40.19)	INC	237 (31.85)	62 (8.34)	LIP	114 (15.32)	94 (12.63)
83	AAP	277 (44.04)	INC	150 (23.85)	127 (20.19)	LIP	112 (17.81)	90 (14.31)
84	AAP	352 (46.25)	INC	243 (31.93)	109 (14.32)	SAD	68 (8.94)	98 (12.88)
85	AAP	202 (38.04)	INC	159 (29.94)	43 (8.1)	LIP	61 (11.49)	109 (20.53)
86	AAP	257 (42.83)	LIP	109 (18.17)	148 (24.66)	INC	88 (14.67)	146 (24.33)
87	AAP	361 (48.65)	INC	145 (19.54)	216 (29.11)	LIP	89 (11.99)	147 (19.81)
88	AAP	358 (54.82)	INC	112 (17.15)	246 (37.67)	BJP	75 (11.49)	108 (16.54)
89	AAP	310 (47.69)	INC	151 (23.23)	159 (24.46)	BJP	82 (12.62)	107 (16.46)
90	AAP	333 (49.93)	INC	144 (21.59)	189 (28.34)	LIP	63 (9.45)	127 (19.04)
91	AAP	345 (52.43)	INC	118 (17.93)	227 (34.5)	BJP	79 (12.01)	116 (17.63)
92	AAP	213 (40.65)	INC	153 (29.2)	60 (11.45)	LIP	74 (14.12)	84 (16.03)
93	AAP	228 (48.2)	INC	122 (25.79)	106 (22.41)	BJP	59 (12.47)	64 (13.53)
94	AAP	256 (35.96)	INC	171 (24.02)	85 (11.94)	BJP	123 (17.28)	162 (22.75)
95	AAP	352 (51.01)	INC	121 (17.54)	231 (33.47)	BJP	106 (15.36)	111 (16.09)
96	AAP	286 (45.18)	INC	136 (21.48)	150 (23.7)	BJP	123 (19.43)	88 (13.9)
97	AAP	258 (43.51)	INC	118 (19.9)	140 (23.61)	BJP	93 (15.68)	124 (20.91)
98	AAP	273 (39.97)	INC	145 (21.23)	128 (18.74)	LIP	118 (17.28)	147 (21.52)
99	AAP	203 (39.04)	INC	111 (21.35)	92 (17.69)	BJP	95 (18.27)	111 (21.35)
100	AAP	159 (32.99)	BJP	141 (29.25)	18 (3.74)	INC	83 (17.22)	99 (20.54)
101	AAP	228 (37.69)	BJP	141 (23.31)	87 (14.38)	INC	138 (22.81)	98 (16.2)
102	AAP	297 (40.85)	INC	126 (17.33)	171 (23.52)	BJP	122 (16.78)	182 (25.03)
103	AAP	327 (45.23)	INC	164 (22.68)	163 (22.55)	LIP	106 (14.66)	126 (17.43)
104	AAP	320 (59.59)	INC	135 (25.14)	185 (34.45)	SAD	30 (5.59)	52 (9.68)
105	AAP	204 (49.39)	INC	92 (22.28)	112 (27.11)	LIP	50 (12.11)	67 (16.22)

Contd....

DISCLAIMER

The Terms of Use and Disclaimer of Datanet India Private Limited (hereinafter referred to as "Datanet") for use of this analysis report of **Atam Nagar Assembly Constituency (Atam Nagar Vidhan Sabha)** :-

1. **Assembly Factbook™** is a Registered Trade Mark owned by Datanet.
2. All the maps are sketched and graphical representation only and have not been drawn to the scale and also not to represent the actual geographical area or boundary of the unit.
3. The data for the aforesaid analysis is based on authentic sources and has been culled from the various publications of Census, CSO and NSSO for district and block level data, various central and state government departments, Central & State Elections Commissions and the concerned Returning Officers' releases, Electoral Rolls, Election results and allied publications, internal assessment, surveys, estimates and analysis. Therefore, certain adjustment of data at micro level may have been done to arrive closer to the macro data.
4. Data have been provided on an "As Is" and "As AVAILABLE" basis
5. The colours shown in the maps or diagram and charts of a particular party, alliance or AC are indicative and do not represent them.
6. This publication which includes maps, sheets, graphs and data would be the property under copyright of Datanet only. The user may use these for its internal study, analysis and research purposes. It's public display, re-selling or any commercial uses by the user are not allowed.
7. Datanet has taken due care and caution in compilation and processing of data and allied information, but does not guarantee the accuracy, adequacy or completeness of any information/analysis and will be not responsible for any errors or omissions or for the results obtained from the use of such information/analysis.
8. All the contents for the publication have been culled from various authentic sources and Datanet reasonably believes such sources to be reliable, but does not make any representations, express or implied as to the accuracy or fitness of use of such information. The information or contents of the information/analysis do not constitute advice and should not be relied upon in making (or refraining from making) any decision. Any reliance placed upon the information provided by Datanet is the sole responsibility and strictly at the user's risk.
9. In no event will Datanet be liable for any damages (including, without limitation, damages for loss of business projects, or loss of profits) arising in contract, tort or otherwise from the use of or inability to use any of its contents, or from any action taken (or refrained from being taken) as a result of using the analysis or any of its contents. Datanet its directors, owners, editors, officials, employees, distributor and agents or any associate will not be liable for any errors in the information contained or any consequences arising from the use of the contents of the provided information/analysis.
10. If any provision of these terms and conditions is held invalid or illegal or unenforceable for any reason by any court of competent jurisdiction, such provision shall be severed and the remainder of provisions of the terms and conditions shall continue in full force and effect as if the Term of Use had been executed with the invalid, illegal or unenforceable provision eliminated.
11. If there are any discrepancies in the information provided, please bring it to attention of Datanet for suitable rectification measures.

**Buy Online This Complete Book At
Indiastat Publication Book Store**

www.indiastatpublications.com

or go directly at

**[http://www.indiastatpublications.com/
Assembly_factbook/Punjab/Ludhiana/Atam_Nagar](http://www.indiastatpublications.com/Assembly_factbook/Punjab/Ludhiana/Atam_Nagar)**



 **india**stat**elections**

ISBN : 978-93-5822-462-7



9 789358 122462 7