



Punjab

Assembly Factbook™

Dakha Assembly Constituency



Key Electoral Data of Dakha
Assembly Constituency (Vidhan Sabha)

Punjab

Assembly Factbook™

Dakha Assembly Constituency



Dakha Vidhan Sabha

Editor & Director

Dr. R.K. Thukral

Research Editor

Dr. Shafeeq Rahman

Compiled, Researched and Published by Datanet India Pvt. Ltd.

D-100, 1st Floor,

Okhla Industrial Area, Phase-I,

New Delhi- 110020.

Ph.: 91-11- 43580781-84

Email : support@indiastatpublications.com

Website : www.indiastatelections.com

Online Book Store :

www.indiastatpublications.com

Report No. : AFB/PB-068-0125

ISBN : 978-93-5822-556-3

First Edition : January, 2018

Eighth Updated Edition : January, 2025

Price : Rs.11500/-

US\$ 310

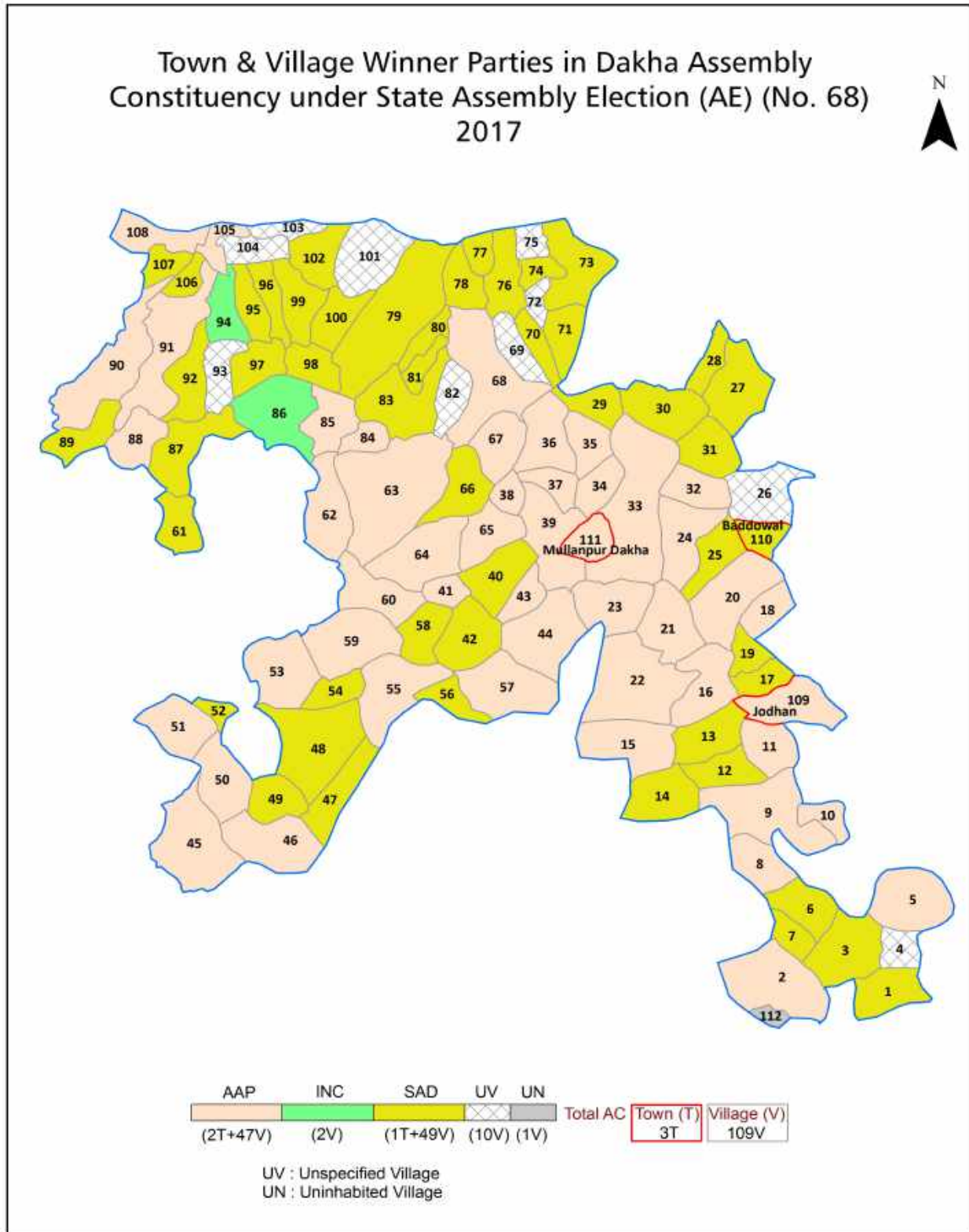
© **Datanet India Pvt. Ltd.**

All rights reserved. No part of this book may be reproduced, stored in a retrieval system or transmitted in any form or by any means, mechanical photocopying, photographing, scanning, recording or otherwise without the prior written permission of the publisher. Please refer to Disclaimer at page no. 234 for the use of this publication.

Printed in India

No.	Particulars	Page No.
	Introduction	
1	Assembly Constituency - (Vidhan Sabha) at a Glance Features of Assembly as per Delimitation Commission of India (2008)	1-2
	Location and Political Maps	
2	Location Map Boundaries of Assembly Constituency - (Vidhan Sabha) in District Boundaries of Assembly Constituency under Parliamentary Constituency - (Lok Sabha) Town & Village-wise Winner Parties- 2024, 2022, 2019, 2017, 2014, 2012 and 2009	3-11
	Administrative Setup (2011)	
3	District Sub-district Towns Villages Inhabited Villages Uninhabited Villages Village Panchayat Intermediate Panchayat	12-18
	Demographics (2011)	
4	Population Households Rural/Urban Population Towns and Villages by Population Size Sex Ratio (Total & 0-6 Years) Religious Population Social Population Literacy Rate	19-20
	Electoral Features	
5	Important Dates of Last Elections Held Electors by Gender Service Electors Voters Voters Turnout Polling Stations & Average Number of Electors per Polling Station Electors by Age Group Present Elected Representatives	21-26
	Historical Summary Election Results	
6	Vote Share of Major Parties Winning Margin (Number & Percentage) Polarity of Parties Summary Result of Assembly Segment of Parliamentary Elections 2024, 2019, 2014, 2009, 2004 and 1999 Summary Result of Assembly Elections 2022, 2017, 2012, 2007, 2002, 1997, 1992, 1985, 1980, 1977, 1972, 1969 and 1967	27-49
	Polling Station Level Election Results	
7	Name and Number of Polling Station 2024, 2022, 2019, 2017, 2014, 2012 and 2009 Polling Station-wise Electors, Voters & Voters Turnout 2024, 2022, 2019, 2017, 2014, 2012 and 2009 Polling Station wise Elections Results 2024, 2022, 2019, 2017, 2014, 2012 and 2009	50-182
8	Panchayat Election Results Panchayat Result 2013	183-215
	Share of Assembly Constituency	
9	Share of Assembly Constituency - (Vidhan Sabha) in State, District and Parliamentary Constituency - (Lok Sabha)	216
	Socio-Economic Amenities (2011)	
10	Access to Administrative Units Agricultural, Manufacturing and Industrial Commodities Demographic Indicators Education Health & Manpower Drinking Water Supply Sanitation Entertainment and Recreations Infrastructure Power Food Allocation Distribution and Marketing of Agriculture Commodities Infrastructure Transport and Road Infrastructure Communication Banking and Financial Services Land Use Irrigation Source	218-232
11	Abbreviation & Sources	233
12	Disclaimer	234

Location & Political Map



Administrative Setup

List of Village Panchayat & Intermediate Panchayat (Block) Name- 2011

Village Name	Village Panchayat Name	Intermediate Panchayat Name
Agwar Pona (127)	Agwar Pona	Jagraon
Akuwal (186)	Akuwal	Sidhwan Bet
Aliwal (11)	Aliwal	Sidhwan Bet
Ballawal (305)	Ballawal	Pakhowal
Bangsipura (50)	Bangsipura	Sidhwan Bet
Baniawal (5)	Baniawal	Sidhwan Bet
Baraich (139)	Baraich	Ludhiana-I
Basaimi (134)	Basaini	Ludhiana-II
Bassian (74)	Bassian	Sidhwan Bet
Bhaini Araian (23)	Bhaini Araian	Sidhwan Bet
Bhaini Gujran (27)	Bhaini Gujran	Sidhwan Bet
Bhamal (25)	Bhamal	Sidhwan Bet
Bhanohar (296)	Bhanohar	Ludhiana-I
Bharowal Kalan (70)	Bharowal Kalan	Sidhwan Bet
Bharowal Khurd (13)	Bharowal Khurd	Sidhwan Bet
Bhatha Dhua (3)	Bhatta Dhua	Sidhwan Bet
Bhattian (136)	Bhattian	Ludhiana-II
Bhundri (16)	Bhundri	Sidhwan Bet
Bir Gagra (117)	Bir Gagra	Jagraon
Birmi (146)	Birmi	Ludhiana-II
Boparai Kalan (88)	Boparai Kalan	Sudhar
Chachrari (104)	Chachrari	Jagraon
Chak Kalan (138)	Chak Kalan	Ludhiana-II
Chaminda (304)	Chaminda	Pakhowal
Changan (137)	Changan	Ludhiana-II
Chhajjawal (103)	Chhajjawal	Raikot
Chhapar (340)	Chhapar, Mini Chhapar	Pakhowal
Chhokar (300)	Chhokar	Pakhowal
Dakha (142)	Dakha	Ludhiana-I

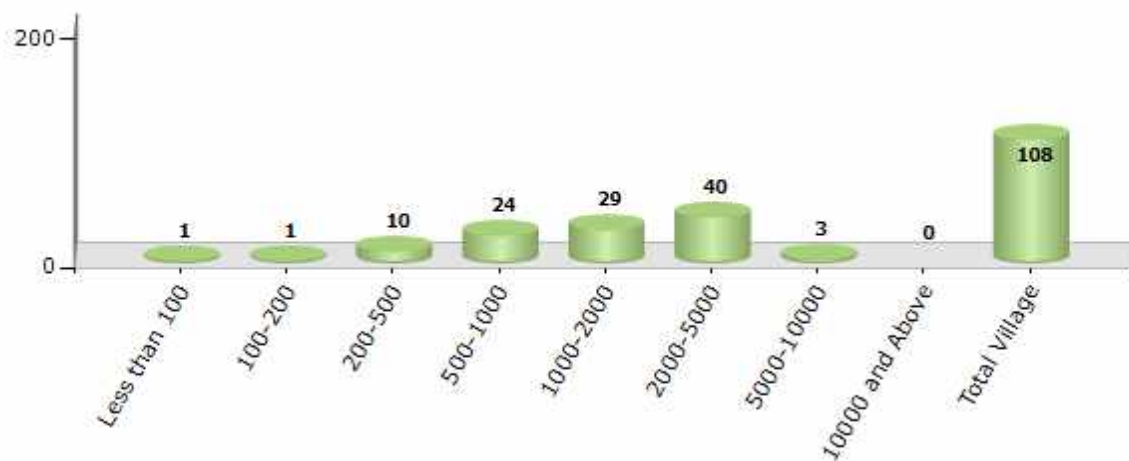
Contd....

Demographics

Number of Villages by Population Size - 2011

Less than 100	100-200	200-500	500-1000	1000-2000	2000-5000	5000-10000	10000 and Above	Total Village
1	1	10	24	29	40	3	0	108

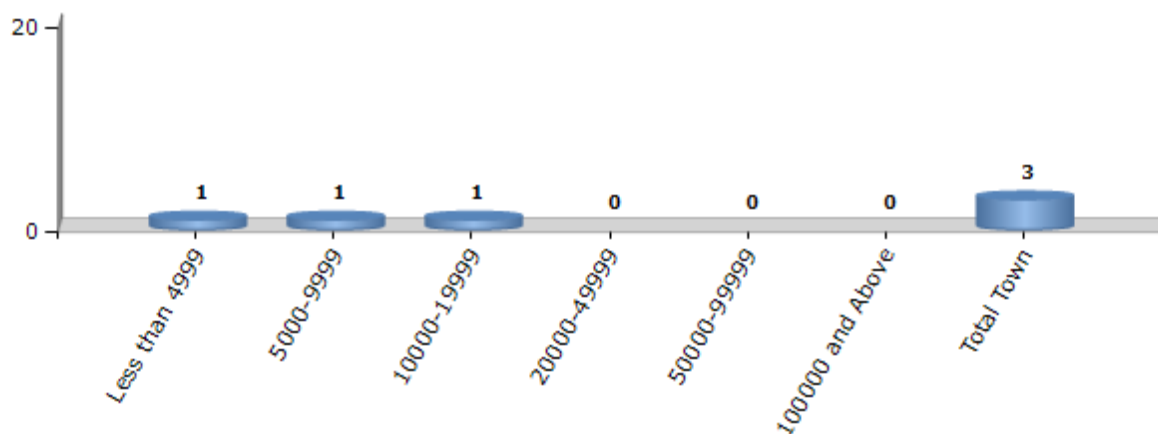
Number of Villages by Population Size - 2011



Number of Towns by Population Size - 2011

Less than 4999	5000-9999	10000-19999	20000-49999	50000-99999	100000 and Above	Total Town
1	1	1	0	0	0	3

Number of Towns by Population Size - 2011

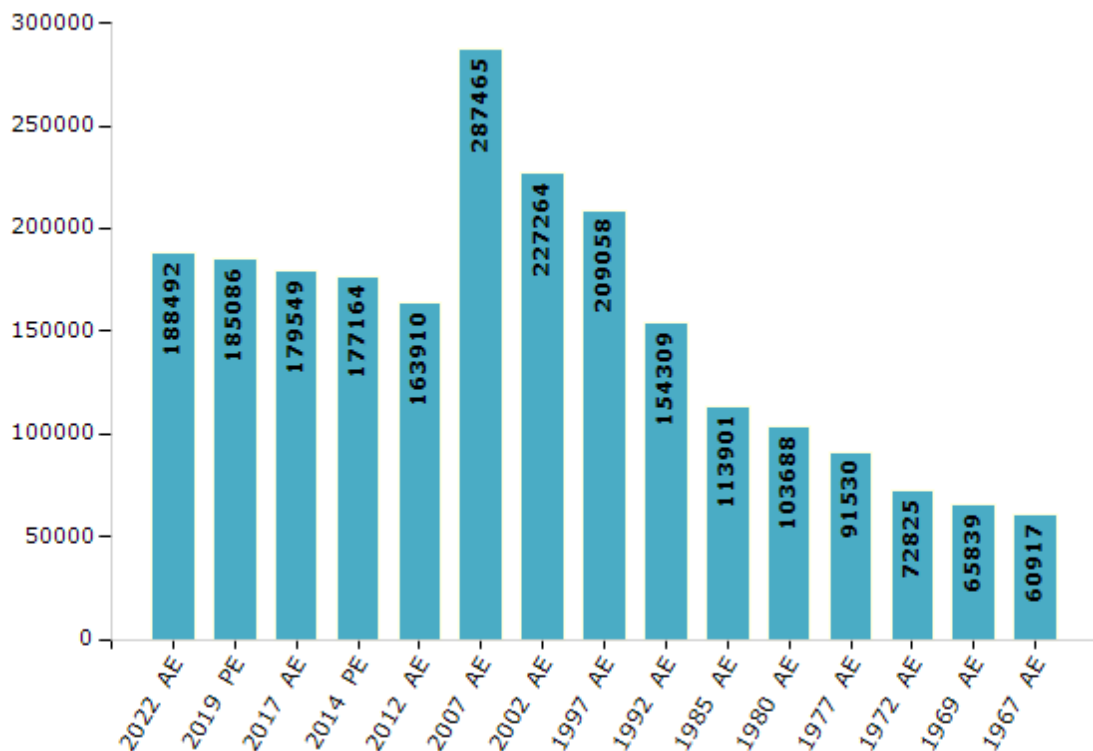


Electoral Features

Electors by Male & Female

Year	Male	Female	Others	Total	Year	Male	Female	Others	Total
2022 AE	99745	88745	2	188492	1992 AE	81508	72801	-	154309
2019 PE	98115	86970	1	185086	1985 AE	60302	53599	-	113901
2017 AE	95138	84411	0	179549	1980 AE	55429	48259	-	103688
2014 PE	93168	83993	3	177164	1977 AE	48692	42838	-	91530
2012 AE	86776	77134	0	163910	1972 AE	38902	33923	-	72825
2009 PE	-	-	-	-	1969 AE	35344	30495	-	65839
2007 AE	150442	137023	-	287465	1967 AE	-	-	-	60917
2004 PE	-	-	-	-	1962 AE	-	-	-	-
2002 AE	120414	106850	-	227264	1957 AE	-	-	-	-
1999 PE	-	-	-	-	1952 AE	-	-	-	-
1997 AE	106671	102387	-	209058					

Number of Electors



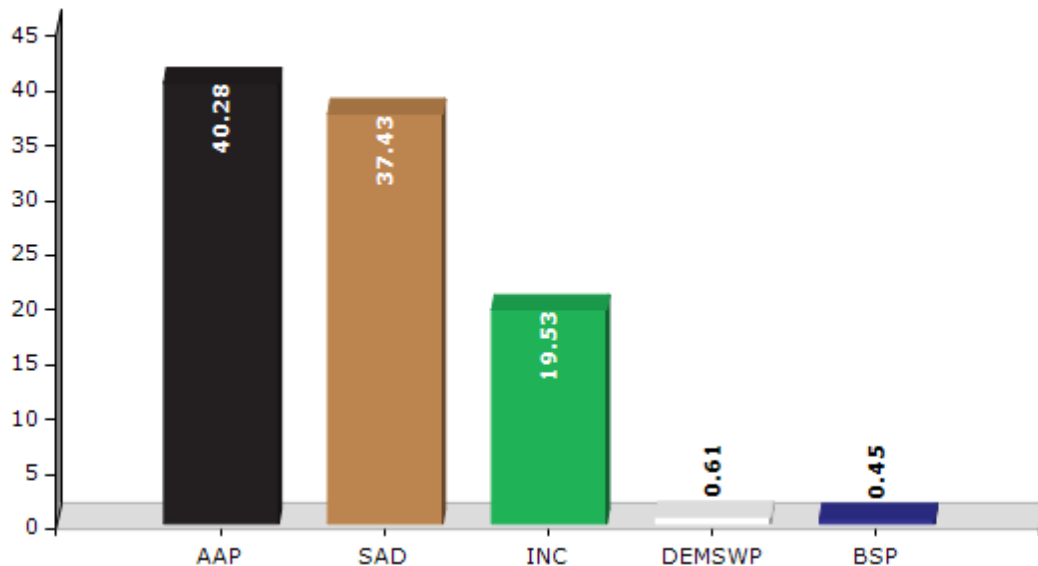
Note : AE : Assembly Election, PE : Assembly Segment of Parliamentary Election

Historical Summary Election Results

Summary Result of Assembly Election - 2017

Candidate Name	Party	Votes	Votes %
Harvinder Singh Phoolka	AAP	58923	40.28
Manpreet Singh Ayali	SAD	54754	37.43
Major Singh Bhaini	INC	28571	19.53
Tarsem Jodhan	DEMSWP	888	0.61
Jaswinder Singh	BSP	652	0.45
Manpreet Singh Akali	IND	564	0.39
Joginder Singh	SAD(M)	460	0.31
Kulwant Singh	APPA	263	0.18
Gursharan Singh Jassal	JKNPP	231	0.16
	NOTA	981	0.67

Votes Percentage of Top Parties - 2017



Polling Station Level Election Results

Number and Name of Polling Stations (PS) (2022)

Number of Polling Stations	Name of Polling Stations	Number of Polling Stations	Name of Polling Stations
1	Govt. Sen.Sec. School, Bhundri	22	Govt. Primary School, Sadarpura
2	Govt. Sen.Sec. School, Bhundri	23	Govt. High School, Bangsipura
3	Govt. Primary School Kul Gehna	24	Govt. Primary School, Jandi
4	Govt. Primary School, Gorasian Khan Mohamad	25	Govt. Primary School, Jandi
5	Govt. High School, Gag Kalan	26	Govt. Primary School, Malsian Bhaikhe
6	Govt. Primary School, Hujra	27	Govt. Primary School, Raawal
7	Govt. Primary School, Khurshaidpura	28	Govt. Primary School, Raawal
8	Govt. Primary School, Bhaini Gujran	29	Govt. Primary School, Gorsian Makhan Singh
9	Govt. Primary School, Sheikh Kutab	30	Govt. Primary School, Dhothar
10	Govt. Primary School, Talwara	31	Govt. Middle School, Virk
11	Govt. Primary School, Gorasian Kadar Bakhsh	32	Govt. Middle School, Virk
12	Govt. Primary School, Kotmana	33	Govt. Girls Sen.Sec. School, Swaddi Kalan
13	Govt. Primary School, Khudai Chak	34	Govt. Girls Sen.Sec. School, Swaddi Kalan
14	Govt. Primary School, Madarpura	35	Govt. Sen.Sec. School, (Boys) Swaddi Kalan
15	Govt. Primary School, Bhaini Araian	36	Govt. Sen.Sec. School, (Boys) Swaddi Kalan
16	Govt. Primary School, Bhamal	37	Govt. Primary School, Majri
17	Govt. Primary School, Salampura	38	Govt. Primary School, Talwandi Khurd
18	Govt. Primary School, Salampura	39	Govt. Primary School, Talwandi Khurd
19	Govt. Sen.Sec. School, Sidhwanbet	40	Govt. Sen.Sec. School, Talwandi Kalan
20	Govt. Sen.Sec. School, Sidhwanbet	41	Govt. Sen.Sec. School, Talwandi Kalan
21	Govt. Primary School, Sidhwanbet	42	Govt. Primary School, Sheikhpura

Contd....

Polling Station Level Election Results

Polling Station-wise Votes Secured by Overall Top Five Parties in Dakha Assembly in Assembly Election (AE) under Ludhiana Parliamentary Constituency in Punjab (2022)

Number of Polling Station	Winner - Manpreet Singh Ayali (SAD)	Runner-up - Capt. Sandeep Singh Sandhu (INC)	3rd - Dr. K. N. S. Kang (AAP)	4th - Harpreet Singh Makhu (SNYKSNGRHP)	5th - Damanjit Singh Mohie (PLCP)	NOTA	Other	Total Votes Secured
36	233	269	177	5	5	6	5	700
37	345	285	200	8	1	2	5	846
38	260	155	337	5	3	9	4	773
39	189	57	322	3	1	1	5	578
40	296	319	194	5	0	12	11	837
41	344	221	270	11	7	9	2	864
42	232	80	206	12	0	1	4	535
43	284	114	236	4	2	4	11	655
44	266	181	141	11	1	3	2	605
45	245	45	121	8	1	4	6	430
46	193	69	176	24	2	2	7	473
47	184	48	183	7	0	1	4	427
48	188	57	356	6	1	2	3	613
49	300	167	307	1	1	4	4	784
50	258	113	353	7	1	8	11	751
51	348	222	143	5	0	5	7	730
52	256	303	215	6	1	6	8	795
53	179	111	223	17	0	9	6	545
54	187	121	258	3	2	2	3	576
55	252	133	280	19	1	1	5	691
56	235	190	270	9	1	10	12	727
57	279	255	205	4	0	11	9	763
58	221	95	142	9	0	2	2	471
59	153	98	161	39	1	0	3	455
60	196	133	167	13	0	5	6	520
61	353	215	267	6	0	14	6	861
62	313	149	258	17	1	3	9	750
63	187	136	246	17	0	2	9	597
64	171	163	147	4	0	4	8	497
65	181	121	111	9	2	2	4	430
66	155	137	202	15	0	2	5	516
67	161	147	145	17	1	3	6	480
68	271	283	240	7	0	6	17	824
69	179	125	244	15	0	1	17	581
70	207	230	162	2	0	7	10	618

Contd....

Polling Station Level Election Results

Winner, Runner-up and 3rd Party Position & Winning Margin According to Polling Stations in Dakha Assembly in Assembly Election (AE) under Ludhiana Parliamentary Constituency in Punjab (2022)

Polling Station Number	Winner Party	Winner Votes (%)	Runner-up Party	Runner-up Votes (%)	Winning Margin Votes (%)	Third Party	Third Party Votes (%)	Other Votes (%)
71	SAD	323 (34.25)	AAP	307 (32.56)	16 (1.69)	INC	281 (29.8)	32 (3.39)
72	AAP	367 (44.98)	SAD	272 (33.33)	95 (11.65)	INC	153 (18.75)	24 (2.94)
73	INC	80 (39.6)	SAD	73 (36.14)	7 (3.46)	AAP	40 (19.8)	9 (4.46)
74	SAD	216 (44.81)	AAP	161 (33.4)	55 (11.41)	INC	96 (19.92)	9 (1.87)
75	SAD	189 (45.22)	AAP	148 (35.41)	41 (9.81)	INC	63 (15.07)	18 (4.31)
76	SAD	250 (37.37)	INC	247 (36.92)	3 (0.45)	AAP	137 (20.48)	35 (5.23)
77	INC	395 (48.65)	SAD	200 (24.63)	195 (24.02)	AAP	178 (21.92)	39 (4.8)
78	INC	325 (42.93)	SAD	257 (33.95)	68 (8.98)	AAP	150 (19.82)	25 (3.3)
79	SAD	241 (40.64)	INC	179 (30.19)	62 (10.45)	AAP	142 (23.95)	31 (5.23)
80	AAP	192 (36.09)	SAD	153 (28.76)	39 (7.33)	INC	145 (27.26)	42 (7.89)
81	SAD	197 (41.47)	AAP	142 (29.89)	55 (11.58)	INC	99 (20.84)	37 (7.79)
82	SAD	229 (37.79)	AAP	171 (28.22)	58 (9.57)	INC	165 (27.23)	41 (6.77)
83	AAP	233 (39.76)	SAD	202 (34.47)	31 (5.29)	INC	115 (19.62)	36 (6.14)
84	INC	263 (34.56)	AAP	253 (33.25)	10 (1.31)	SAD	209 (27.46)	36 (4.73)
85	SAD	229 (38.68)	AAP	175 (29.56)	54 (9.12)	INC	174 (29.39)	14 (2.36)
86	AAP	222 (42.05)	SAD	166 (31.44)	56 (10.61)	INC	114 (21.59)	26 (4.92)
87	AAP	305 (38.41)	SAD	257 (32.37)	48 (6.04)	INC	196 (24.69)	36 (4.53)
88	SAD	358 (39.91)	INC	283 (31.55)	75 (8.36)	AAP	239 (26.64)	17 (1.9)
89	INC	285 (43.51)	SAD	225 (34.35)	60 (9.16)	AAP	119 (18.17)	26 (3.97)
90	INC	249 (36.03)	SAD	205 (29.67)	44 (6.36)	AAP	186 (26.92)	51 (7.38)
91	AAP	267 (37.39)	SAD	197 (27.59)	70 (9.8)	INC	151 (21.15)	99 (13.87)
92	AAP	143 (30.75)	SAD	134 (28.82)	9 (1.93)	INC	129 (27.74)	59 (12.69)
93	INC	314 (36.26)	AAP	257 (29.68)	57 (6.58)	SAD	242 (27.94)	53 (6.12)
94	AAP	280 (39.33)	INC	193 (27.11)	87 (12.22)	SAD	190 (26.69)	49 (6.88)
95	AAP	183 (36.6)	SAD	180 (36)	3 (0.6)	INC	124 (24.8)	13 (2.6)
96	INC	184 (34.07)	AAP	183 (33.89)	1 (0.18)	SAD	151 (27.96)	22 (4.07)
97	INC	383 (40.83)	AAP	275 (29.32)	108 (11.51)	SAD	249 (26.55)	31 (3.3)
98	AAP	202 (36.53)	SAD	138 (24.95)	64 (11.58)	INC	132 (23.87)	81 (14.65)
99	SAD	217 (40.04)	AAP	176 (32.47)	41 (7.57)	INC	120 (22.14)	29 (5.35)
100	AAP	195 (36.04)	INC	188 (34.75)	7 (1.29)	SAD	137 (25.32)	21 (3.88)
101	AAP	165 (33.33)	SAD	160 (32.32)	5 (1.01)	INC	151 (30.51)	19 (3.84)
102	INC	250 (39.87)	SAD	212 (33.81)	38 (6.06)	AAP	152 (24.24)	13 (2.07)
103	INC	218 (36.27)	AAP	197 (32.78)	21 (3.49)	SAD	162 (26.96)	24 (3.99)
104	SAD	259 (43.38)	AAP	252 (42.21)	7 (1.17)	INC	47 (7.87)	39 (6.53)
105	AAP	226 (47.68)	SAD	116 (24.47)	110 (23.21)	INC	109 (23)	23 (4.85)

Contd....

Socio-Economic Amenities - Rural

Access to Education Facilities

Particulars	Number of Villages (% of Population)				
	Available	Not Available	If Not Available (Distance of Nearest Facility)		
			A	B	C
Govt. Primary School	104 (99)	4 (1)	1 (0)	2 (1)	0 (0)
Private Primary School	31 (38)	77 (62)	0 (0)	0 (0)	0 (0)
Govt. Middle School	67 (81)	41 (19)	36 (16)	0 (0)	0 (0)
Private Middle School	19 (27)	89 (73)	3 (2)	0 (0)	0 (0)
Govt. Secondary School	55 (69)	53 (31)	46 (26)	4 (1)	0 (0)
Private Secondary School	19 (27)	89 (73)	1 (1)	0 (0)	0 (0)
Govt. Senior Secondary School	25 (40)	83 (60)	59 (43)	20 (14)	0 (0)
Private Senior Secondary School	9 (14)	99 (86)	2 (1)	0 (0)	0 (0)
Govt. Arts and Science Degree College	2 (5)	106 (95)	7 (5)	15 (14)	49 (39)
Private Arts and Science Degree College	1 (3)	107 (97)	5 (5)	12 (16)	17 (13)
Govt. Engineering College	0 (0)	108 (100)	0 (0)	7 (6)	56 (54)
Private Engineering College	0 (0)	108 (100)	2 (1)	12 (11)	31 (28)
Govt. Medicine College	0 (0)	108 (100)	0 (0)	1 (1)	8 (8)
Private Medicine College	0 (0)	108 (100)	0 (0)	6 (5)	93 (85)
Govt. Management Institute	1 (2)	107 (98)	0 (0)	1 (1)	37 (35)
Private Management Institute	0 (0)	108 (100)	0 (0)	6 (5)	63 (57)
Govt. Polytechnic	0 (0)	108 (100)	0 (0)	4 (2)	49 (47)
Private Polytechnic	2 (2)	106 (98)	3 (3)	11 (10)	39 (36)
Govt. Vocational Training School/ITI	3 (5)	105 (95)	1 (1)	8 (7)	71 (66)
Private Vocational Training School/ITI	0 (0)	108 (100)	1 (1)	4 (6)	20 (14)
Govt. Non Formal Training Centre	0 (0)	108 (100)	0 (0)	3 (1)	58 (60)
Private Non Formal Training Centre	0 (0)	108 (100)	1 (1)	4 (4)	42 (34)
Govt. School For Disabled	1 (0)	107 (100)	0 (0)	2 (0)	52 (55)
Private School For Disabled	0 (0)	108 (100)	0 (0)	3 (4)	50 (40)
Government Others	0 (0)	108 (100)	0 (0)	2 (3)	39 (36)
Private Others	0 (0)	108 (100)	0 (0)	5 (3)	62 (57)

Note : Distance A : Less than 5 km; B : Between 5-10 km; C : 10+ km.; Source : Data Analysis is based on 2011 Census.

DISCLAIMER

The Terms of Use and Disclaimer of Datanet India Private Limited (hereinafter referred to as "Datanet") for use of this analysis report of **Dakha Assembly Constituency (Dakha Vidhan Sabha) :-**

1. **Assembly Factbook™** is a Registered Trade Mark owned by Datanet.
2. All the maps are sketched and graphical representation only and have not been drawn to the scale and also not to represent the actual geographical area or boundary of the unit.
3. The data for the aforesaid analysis is based on authentic sources and has been culled from the various publications of Census, CSO and NSSO for district and block level data, various central and state government departments, Central & State Elections Commissions and the concerned Returning Officers' releases, Electoral Rolls, Election results and allied publications, internal assessment, surveys, estimates and analysis. Therefore, certain adjustment of data at micro level may have been done to arrive closer to the macro data.
4. Data have been provided on an "As Is" and "As AVAILABLE" basis
5. The colours shown in the maps or diagram and charts of a particular party, alliance or AC are indicative and do not represent them.
6. This publication which includes maps, sheets, graphs and data would be the property under copyright of Datanet only. The user may use these for its internal study, analysis and research purposes. It's public display, re-selling or any commercial uses by the user are not allowed.
7. Datanet has taken due care and caution in compilation and processing of data and allied information, but does not guarantee the accuracy, adequacy or completeness of any information/analysis and will be not responsible for any errors or omissions or for the results obtained from the use of such information/analysis.
8. All the contents for the publication have been culled from various authentic sources and Datanet reasonably believes such sources to be reliable, but does not make any representations, express or implied as to the accuracy or fitness of use of such information. The information or contents of the information/analysis do not constitute advice and should not be relied upon in making (or refraining from making) any decision. Any reliance placed upon the information provided by Datanet is the sole responsibility and strictly at the user's risk.
9. In no event will Datanet be liable for any damages (including, without limitation, damages for loss of business projects, or loss of profits) arising in contract, tort or otherwise from the use of or inability to use any of its contents, or from any action taken (or refrained from being taken) as a result of using the analysis or any of its contents. Datanet its directors, owners, editors, officials, employees, distributor and agents or any associate will not be liable for any errors in the information contained or any consequences arising from the use of the contents of the provided information/analysis.
10. If any provision of these terms and conditions is held invalid or illegal or unenforceable for any reason by any court of competent jurisdiction, such provision shall be severed and the remainder of provisions of the terms and conditions shall continue in full force and effect as if the Term of Use had been executed with the invalid, illegal or unenforceable provision eliminated.
11. If there are any discrepancies in the information provided, please bring it to attention of Datanet for suitable rectification measures.

**Buy Online This Complete Book At
Datanet India eBooks Store**

www.indiastatpublications.com

or go directly at

[http://www.indiastatpublications.com/
Assembly_factbook/Punjab/Ludhiana/ Dakha](http://www.indiastatpublications.com/Assembly_factbook/Punjab/Ludhiana/Dakha)



i indiastat **elections**

