



Punjab

Assembly Factbook™

Gill Assembly Constituency



Key Electoral Data of Gill
Assembly Constituency (Vidhan Sabha)

Punjab

Assembly Factbook™

Gill Assembly Constituency



Gill Vidhan Sabha

Editor & Director

Dr. R.K. Thukral

Research Editor

Dr. Shafeeq Rahman

**Compiled, Researched and Published by
Datanet India Pvt. Ltd.**

D-100, 1st Floor,

Okhla Industrial Area, Phase-I,

New Delhi- 110020.

Ph.: 91-11- 43580781-84

Email : support@indiastatpublications.com

Website : www.indiastatelections.com

Online Book Store :

www.indiastatpublications.com

Report No. : AFB/PB-066-0123

ISBN : 978-93-5822-530-3

First Edition : January, 2018

Sixth Updated Edition : January, 2023

Price : Rs.11500/-

US\$ 310

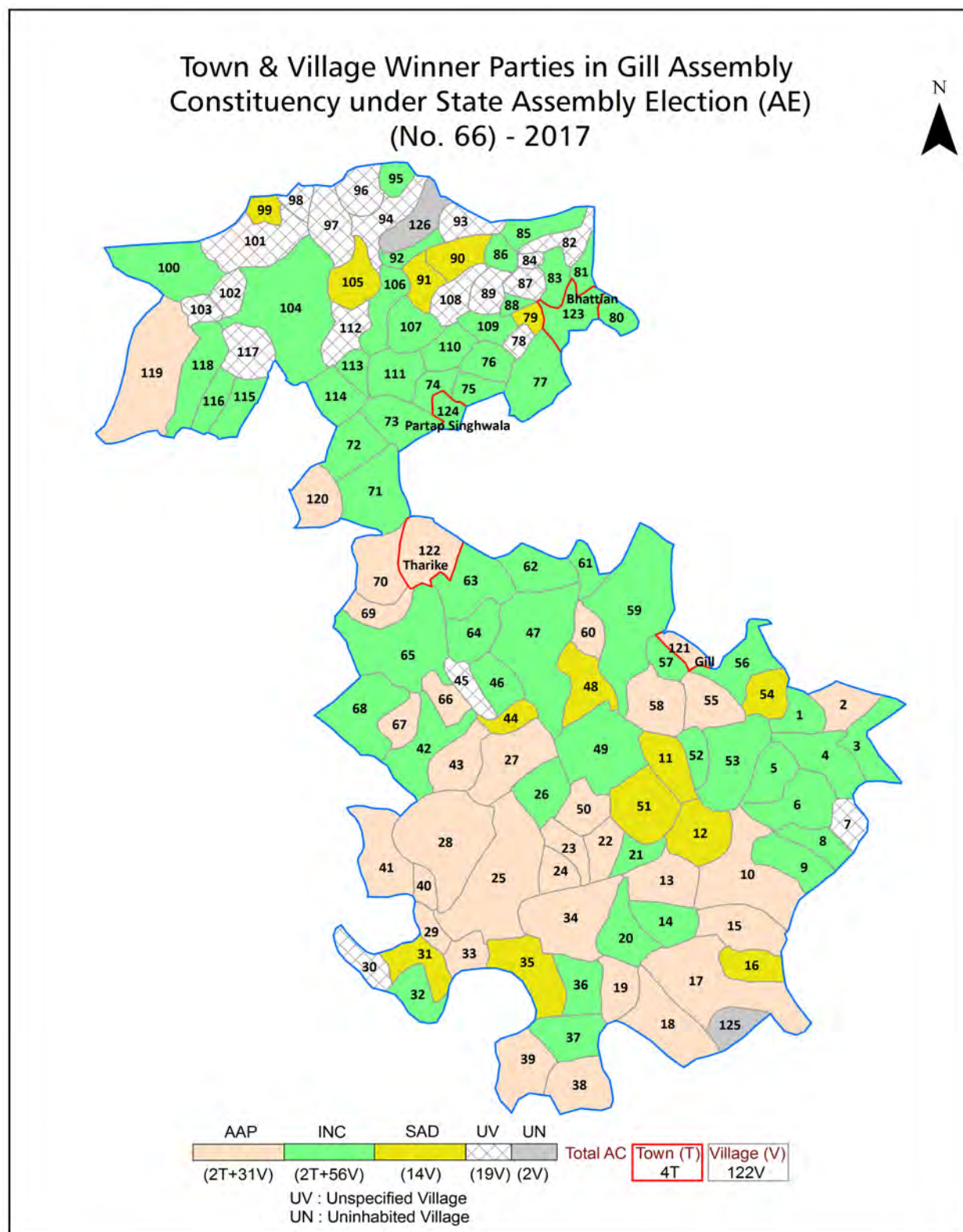
© **Datanet India Pvt. Ltd.**

All rights reserved. No part of this book may be reproduced, stored in a retrieval system or transmitted in any form or by any means, mechanical photocopying, photographing, scanning, recording or otherwise without the prior written permission of the publisher. Please refer to Disclaimer at page no. 258 for the use of this publication.

Printed in India

No.	Particulars	Page No.
	Introduction	
1	Assembly Constituency - (Vidhan Sabha) at a Glance Features of Assembly as per Delimitation Commission of India (2008)	1-2
	Location and Political Maps	
2	Location Map Boundaries of Assembly Constituency - (Vidhan Sabha) in District Boundaries of Assembly Constituency under Parliamentary Constituency - (Lok Sabha) Town & Village-wise Winner Parties- 2022, 2019, 2017, 2014, 2012 and 2009	3-11
	Administrative Setup (2011)	
3	District Sub-district Towns Villages Inhabited Villages Uninhabited Villages Village Panchayat Intermediate Panchayat	12-19
	Demographics (2011)	
4	Population Households Rural/Urban Population Towns and Villages by Population Size Sex Ratio (Total & 0-6 Years) Religious Population Social Population Literacy Rate	20-21
	Electoral Features	
5	Important Dates of Last Elections Held Electors by Gender Service Electors Voters Voters Turnout Polling Stations & Average Number of Electors per Polling Station Electors by Age Group Present Elected Representatives	22-27
	Historical Summary Election Results	
6	Vote Share of Major Parties Winning Margin (Number & Percentage) Polarity of Parties Summary Result of Assembly Segment of Parliamentary Elections 2019, 2014 and 2009 Summary Result of Assembly Elections 2022, 2017 and 2012	28-37
	Polling Station Level Election Results	
7	Name and Number of Polling Station 2022, 2019, 2017, 2014, 2012 and 2009 Polling Station-wise Electors, Voters & Voters Turnout 2022, 2019, 2017, 2014, 2012 and 2009 Polling Station wise Elections Results 2022, 2019, 2017, 2014, 2012 and 2009	38-198
8	Panchayat Election Results Panchayat Result 2013	199-239
	Share of Assembly Constituency	
9	Share of Assembly Constituency - (Vidhan Sabha) in State, District and Parliamentary Constituency - (Lok Sabha)	240
	Socio-Economic Amenities (2011)	
10	Access to Administrative Units Agricultural, Manufacturing and Industrial Commodities Demographic Indicators Education Health & Manpower Drinking Water Supply Sanitation Entertainment and Recreations Infrastructure Power Food Allocation Distribution and Marketing of Agriculture Commodities Infrastructure Transport and Road Infrastructure Communication Banking and Financial Services Land Use Irrigation Source	242-256
11	Abbreviation & Sources	257
12	Disclaimer	258

Location & Political Map



Administrative Setup

List of Village Panchayat & Intermediate Panchayat (Block) Name- 2011

Village Name	Village Panchayat Name	Intermediate Panchayat Name
Akalgarh Urf Lalton Khurd (374)	Akalgarh Urf Lalton Khurd	Ludhiana-I
Alamgir (273)	Alamgir	Ludhiana-I
Allowal (117)	Allowal	Ludhiana-II
Assi Kalan (283)	Assi Kalan	Pakhowal
Assi Khurd (307)	Assi Khurd	Pakhowal
Ayali Kalan (155)	Ayali Kalan	Ludhiana-I
Ayali Khurd (153)	Ayali Khurd , Dashmesh Nagar	Ludhiana-II
Bagga Kalan (122)	Bagga Kalan	Ludhiana-II
Bagga Khurd (111)	Bagga Khurd	Ludhiana-II
Bahadarke (86)	Bahadarke	Ludhiana-II
Bains (145)	Bains	Ludhiana-I
Balloke (103)	Balloke, Bachan Singh Nagar	Ludhiana-II
Baran Hara (150)	Baran Hara	Ludhiana-II
Barewal Dogran (107)	Barewal Dogran	Ludhiana-II
Beela (284)	Beela	Pakhowal
Bhagwanpura (250)	Bhagwanpura	Dehlon
Bholewal Jadid (125)	Rajapur	Ludhiana-II
Bholewal Qadim (118)	Bholewal Qadim	Ludhiana-II
Bhutta (253)	Bhutta	Dehlon
Bool (319)	Bool	Dehlon
Bouner Dogran (109)	Bouner Dogran, Kapoor Singh Wala	Ludhiana-II
Brahman Majra (264)	Brahman Majra	Dehlon
Bulara (265)	Bulara	Ludhiana-I
Burj Lambra (129)	Burj Lambra	Ludhiana-II
Burj Man Kaur (128)	Burj Man Kaur	Ludhiana-II
Butahri (328)	Butahri	Dehlon
Chark (121)	Chark	Ludhiana-II
Chuharpura (104)	Chuharpura	Ludhiana-II
Chupki (272)	Chupki	Pakhowal

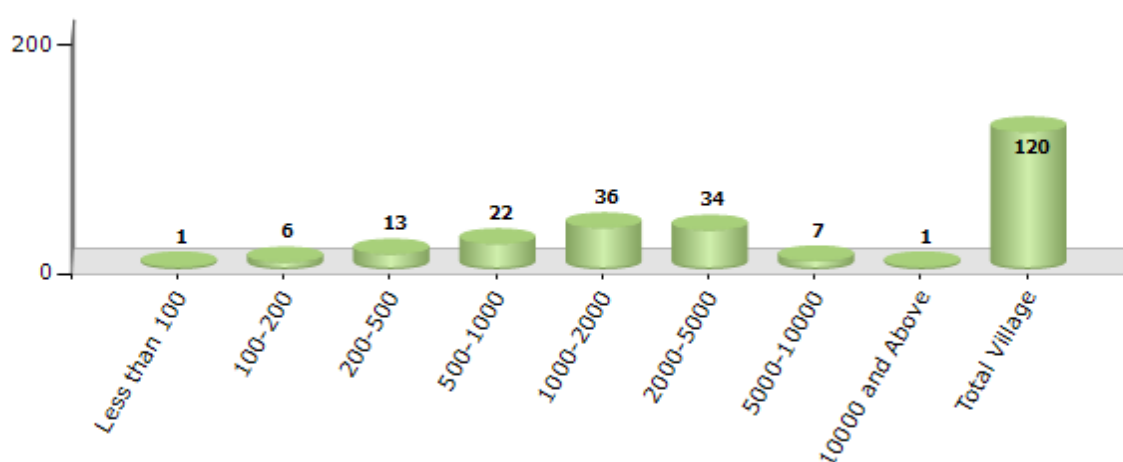
Contd....

Demographics

Number of Villages by Population Size - 2011

Less than 100	100-200	200-500	500-1000	1000-2000	2000-5000	5000-10000	10000 and Above	Total Village
1	6	13	22	36	34	7	1	120

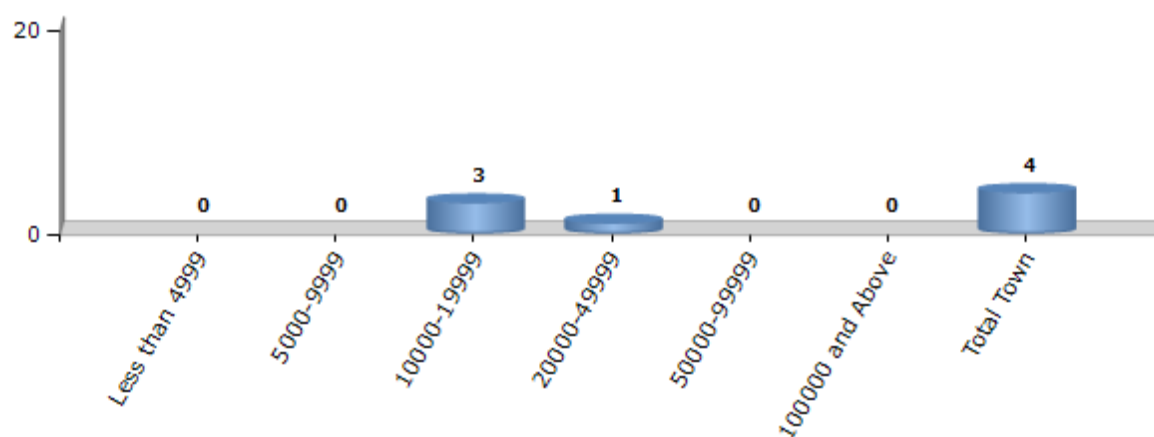
Number of Villages by Population Size - 2011



Number of Towns by Population Size - 2011

Less than 4999	5000-9999	10000-19999	20000-49999	50000-99999	100000 and Above	Total Town
0	0	3	1	0	0	4

Number of Towns by Population Size - 2011



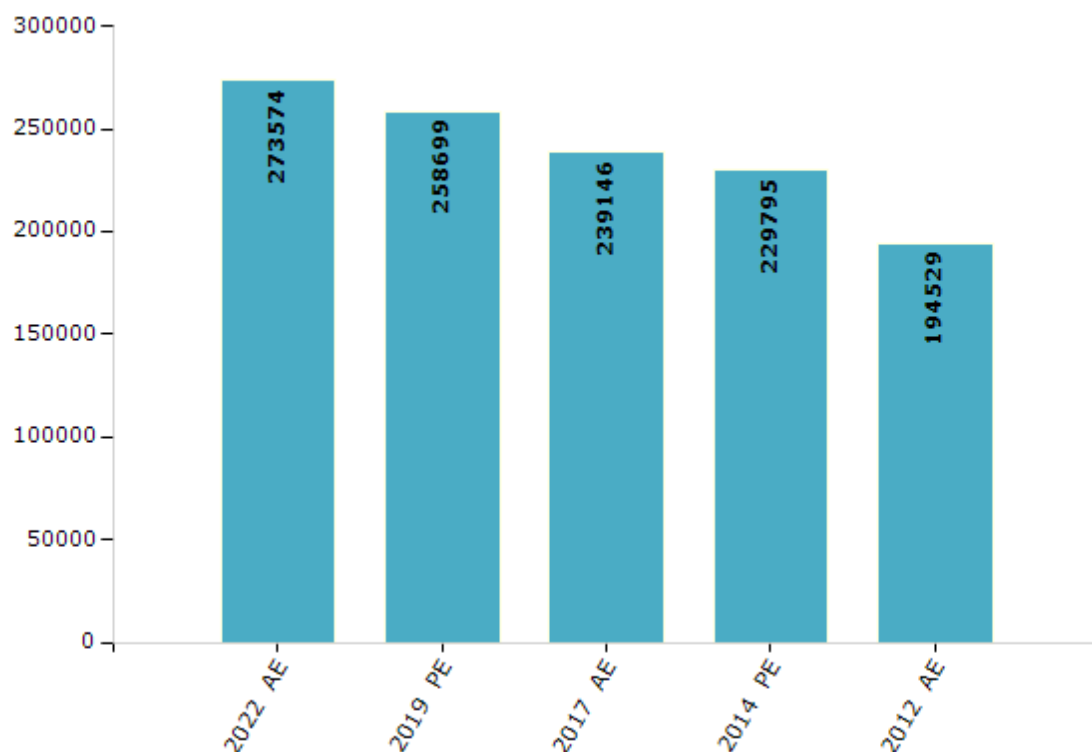
Electoral Features

Electors by Male & Female

Year	Male	Female	Others	Total
2022 AE	145187	128378	9	273574
2019 PE	137565	121125	9	258699
2017 AE	127582	111564	0	239146
2014 PE	121901	107891	3	229795
2012 AE	103792	90737	0	194529
2009 PE	-	-	-	-
2007 AE	-	-	-	-
2004 PE	-	-	-	-
2002 AE	-	-	-	-
1999 PE	-	-	-	-
1997 AE	-	-	-	-

Year	Male	Female	Others	Total
1992 AE	-	-	-	-
1985 AE	-	-	-	-
1980 AE	-	-	-	-
1977 AE	-	-	-	-
1972 AE	-	-	-	-
1969 AE	-	-	-	-
1967 AE	-	-	-	-
1962 AE	-	-	-	-
1957 AE	-	-	-	-
1952 AE	-	-	-	-

Number of Electors



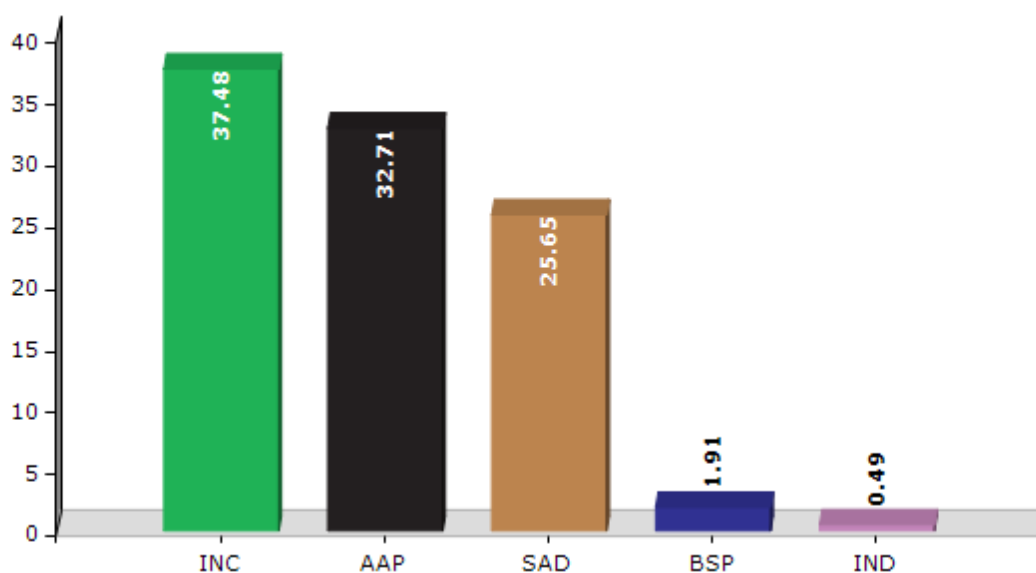
Note : AE : Assembly Election, PE : Assembly Segment of Parliamentary Election

Historical Summary Election Results

Summary Result of Assembly Election - 2017

Candidate Name	Party	Votes	Votes %
Kuldeep Singh Vaid (Bulara)	INC	67927	37.48
Jiwan Singh Sangowal	AAP	59286	32.71
Darshan Singh Shivalik	SAD	46476	25.65
Bikker Singh	BSP	3455	1.91
Kartinder Pal Singh	IND	886	0.49
Kuldeep Singh	IND	414	0.23
Darshan Singh	IND	406	0.22
Sukhpreet Singh	APPA	376	0.21
Harbans Singh	BMUP	179	0.1
Sunit	IND	172	0.09
	NOTA	1647	0.91

Votes Percentage of Top Parties - 2017



Polling Station Level Election Results

Number and Name of Polling Stations (PS) (2022)

Number of Polling Stations	Name of Polling Stations	Number of Polling Stations	Name of Polling Stations
1	Govt. Primary School, Bholewal Kadim	22	Govt Middle School, Malakpur
2	Govt. Primary School, Rjapur	23	Govt. Primary School, Jhamat
3	Govt. Primary School, Rjapur	24	Govt Primary School, Bains
4	Govt. Primary School , Khaira Bet	25	Govt Primary School, Bains
5	Govt. Primary School , Khaira Bet	26	Govt. High School, Ayali Kalan
6	Dharamshala New Khaira Bet	27	Govt. High School, Ayali Kalan
7	Govt. Senior Secondary School, Hambran	28	Govt. High School, Ayali Kalan
8	Govt. Senior Secondary School, Hambran	29	Govt. Primary School(Boys), Ayali Kalan
9	Govt. Senior Secondary School, Hambran	30	Govt. Primary School, Jhande
10	Govt. Primary School, Hambran	31	Govt. Primary School, Jhande
11	Govt. Middel School Salempur	32	Govt. Middle School, Akalgarh Urf Lalton Khurd
12	Govt. Primary School, Salempur	33	Govt. Middle School, Akalgarh Urf Lalton Khurd
13	Govt. Primary School, Phagla	34	Govt. Senior Secondary School, Lalton Kalan
14	Govt. Senior Secondary School, Noorpur Bet	35	Govt. Senior Secondary School, Lalton Kalan
15	Govt. Senior Secondary School, Noorpur Bet	36	Govt. Senior Secondary School, Lalton Kalan
16	Govt. Primary School, Noorpur Bet	37	Govt. Primary School, Lalton Kalan
17	Govt. Primary School, Chaharh	38	Govt. Primary School, Lalton Kalan
18	Govt. Primary School, Bagga Khurd	39	Govt. Primary School, Mansooran
19	Govt. Primary School, Rajowal	40	Govt. Primary School, Mansooran
20	Govt. Primary School, Jainpur	41	Govt. Senior Secondary School (Girls), Mansooran
21	Govt Middle School, Malakpur	42	Govt. Senior Secondary School (Girls), Mansooran

Contd....

Polling Station Level Election Results

Polling Station-wise Votes Secured by Overall Top Five Parties in Gill Assembly in Assembly Election (AE) under Ludhiana Parliamentary Constituency in Punjab (2022)

Number of Polling Station	Winner - Jiwan Singh Sangowal (AAP)	Runner-up - Darshan Singh Shivalik (SAD)	3rd - Kuldeep Singh Vaid (Bulara) (INC)	4th - Sucha Ram Ladhar (BJP)	5th - Gagandeep Alias Sunny Kainth (LIP)	NOTA	Other	Total Votes Secured
36	497	153	76	26	10	4	21	787
37	336	135	117	4	4	7	31	634
38	385	164	117	9	28	11	20	734
39	288	66	107	5	28	7	14	515
40	318	77	112	6	29	1	10	553
41	295	100	111	2	17	2	7	534
42	272	51	170	7	14	1	9	524
43	446	80	91	2	103	4	25	751
44	316	119	48	1	67	7	37	595
45	335	137	115	18	10	1	13	629
46	368	137	97	4	13	0	12	631
47	357	86	111	9	10	0	17	590
48	344	122	86	2	9	6	9	578
49	455	66	177	9	10	9	36	762
50	288	57	182	8	4	4	8	551
51	276	103	65	1	15	6	19	485
52	269	93	66	2	3	4	14	451
53	231	125	63	1	11	4	6	441
54	184	87	100	5	2	11	8	397
55	328	106	85	2	1	2	14	538
56	288	89	122	3	1	2	6	511
57	353	93	140	15	5	5	20	631
58	274	68	102	5	3	7	17	476
59	177	91	86	10	1	6	5	376
60	385	119	134	19	9	8	22	696
61	241	96	163	23	2	4	15	544
62	170	67	244	5	3	3	5	497
63	395	75	61	5	11	6	19	572
64	431	87	41	5	24	10	22	620
65	538	83	119	4	80	3	15	842
66	391	94	62	7	56	5	19	634
67	204	54	65	3	8	3	8	345
68	425	56	269	8	4	8	11	781
69	410	115	174	1	2	1	14	717
70	460	101	108	2	8	8	7	694

Contd....

Polling Station Level Election Results

Winner, Runner-up and 3rd Party Position & Winning Margin According to Polling Stations in Gill Assembly in Assembly Election (AE) under Ludhiana Parliamentary Constituency in Punjab (2022)

Polling Station Number	Winner Party	Winner Votes (%)	Runner-up Party	Runner-up Votes (%)	Winning Margin Votes (%)	Third Party	Third Party Votes (%)	Other Votes (%)
71	AAP	405 (57.45)	SAD	133 (18.87)	272 (38.58)	INC	130 (18.44)	37 (5.25)
72	AAP	336 (48.98)	INC	126 (18.37)	210 (30.61)	SAD	91 (13.27)	133 (19.39)
73	AAP	291 (49.83)	INC	120 (20.55)	171 (29.28)	SAD	100 (17.12)	73 (12.5)
74	AAP	190 (37.11)	INC	151 (29.49)	39 (7.62)	SAD	133 (25.98)	38 (7.42)
75	INC	200 (37.24)	AAP	189 (35.2)	11 (2.04)	SAD	132 (24.58)	16 (2.98)
76	AAP	347 (59.72)	SAD	95 (16.35)	252 (43.37)	INC	95 (16.35)	44 (7.57)
77	AAP	370 (67.52)	INC	90 (16.42)	280 (51.1)	SAD	66 (12.04)	22 (4.01)
78	AAP	442 (55.32)	SAD	199 (24.91)	243 (30.41)	INC	124 (15.52)	34 (4.26)
79	AAP	430 (56.8)	SAD	159 (21)	271 (35.8)	INC	128 (16.91)	40 (5.28)
80	AAP	340 (57.14)	SAD	161 (27.06)	179 (30.08)	INC	82 (13.78)	12 (2.02)
81	AAP	292 (56.26)	SAD	126 (24.28)	166 (31.98)	INC	72 (13.87)	29 (5.59)
82	AAP	352 (51.69)	SAD	248 (36.42)	104 (15.27)	INC	54 (7.93)	27 (3.96)
83	SAD	271 (41)	AAP	263 (39.79)	8 (1.21)	INC	98 (14.83)	29 (4.39)
84	AAP	390 (60.56)	SAD	102 (15.84)	288 (44.72)	INC	99 (15.37)	53 (8.23)
85	AAP	336 (54.55)	SAD	139 (22.56)	197 (31.99)	INC	97 (15.75)	44 (7.14)
86	AAP	438 (62.93)	INC	102 (14.66)	336 (48.27)	SAD	85 (12.21)	71 (10.2)
87	AAP	304 (58.46)	SAD	130 (25)	174 (33.46)	INC	53 (10.19)	33 (6.35)
88	AAP	341 (61.66)	SAD	91 (16.46)	250 (45.2)	INC	64 (11.57)	57 (10.31)
89	AAP	406 (66.45)	INC	99 (16.2)	307 (50.25)	SAD	50 (8.18)	56 (9.17)
90	AAP	315 (61.4)	INC	79 (15.4)	236 (46)	SAD	65 (12.67)	54 (10.53)
91	AAP	418 (67.31)	SAD	119 (19.16)	299 (48.15)	INC	51 (8.21)	33 (5.31)
92	AAP	245 (45.71)	INC	124 (23.13)	121 (22.58)	SAD	119 (22.2)	48 (8.96)
93	AAP	343 (48.11)	INC	245 (34.36)	98 (13.75)	SAD	86 (12.06)	39 (5.47)
94	AAP	364 (49.32)	SAD	167 (22.63)	197 (26.69)	INC	150 (20.33)	57 (7.72)
95	AAP	497 (61.59)	INC	156 (19.33)	341 (42.26)	SAD	109 (13.51)	45 (5.58)
96	AAP	379 (61.53)	INC	94 (15.26)	285 (46.27)	SAD	84 (13.64)	59 (9.58)
97	AAP	341 (65.96)	INC	77 (14.89)	264 (51.07)	SAD	72 (13.93)	27 (5.22)
98	AAP	341 (58.89)	SAD	101 (17.44)	240 (41.45)	INC	93 (16.06)	44 (7.6)
99	AAP	303 (52.79)	SAD	150 (26.13)	153 (26.66)	INC	90 (15.68)	31 (5.4)
100	AAP	422 (57.1)	INC	154 (20.84)	268 (36.26)	SAD	138 (18.67)	25 (3.38)
101	AAP	379 (51.85)	INC	170 (23.26)	209 (28.59)	SAD	143 (19.56)	39 (5.34)
102	AAP	400 (57.97)	INC	150 (21.74)	250 (36.23)	SAD	111 (16.09)	29 (4.2)
103	SAD	117 (43.82)	AAP	81 (30.34)	36 (13.48)	INC	42 (15.73)	27 (10.11)
104	AAP	278 (64.35)	INC	98 (22.69)	180 (41.66)	SAD	40 (9.26)	16 (3.7)
105	AAP	227 (51.13)	INC	145 (32.66)	82 (18.47)	SAD	53 (11.94)	19 (4.28)

Contd....

Socio-Economic Amenities - Rural

Access to Education Facilities

Particulars	Number of Villages (% of Population)				
	Available	Not Available	If Not Available (Distance of Nearest Facility)		
			A	B	C
Govt. Primary School	111 (99)	9 (1)	7 (1)	1 (0)	0 (0)
Private Primary School	19 (30)	101 (70)	0 (0)	0 (0)	0 (0)
Govt. Middle School	62 (71)	58 (29)	51 (24)	1 (0)	0 (0)
Private Middle School	13 (21)	107 (79)	4 (2)	0 (0)	0 (0)
Govt. Secondary School	36 (54)	84 (46)	58 (32)	8 (3)	0 (0)
Private Secondary School	12 (18)	108 (82)	13 (7)	0 (0)	0 (0)
Govt. Senior Secondary School	24 (43)	96 (57)	64 (38)	23 (13)	0 (0)
Private Senior Secondary School	6 (7)	114 (93)	7 (5)	0 (0)	0 (0)
Govt. Arts and Science Degree College	1 (1)	119 (99)	5 (8)	43 (44)	53 (35)
Private Arts and Science Degree College	0 (0)	120 (100)	4 (3)	7 (4)	7 (4)
Govt. Engineering College	0 (0)	120 (100)	2 (4)	42 (43)	64 (44)
Private Engineering College	1 (1)	119 (99)	1 (1)	3 (2)	7 (7)
Govt. Medicine College	0 (0)	120 (100)	0 (0)	17 (16)	30 (16)
Private Medicine College	0 (0)	120 (100)	2 (4)	22 (26)	49 (39)
Govt. Management Institute	0 (0)	120 (100)	0 (0)	17 (14)	35 (17)
Private Management Institute	0 (0)	120 (100)	2 (4)	22 (27)	44 (38)
Govt. Polytechnic	0 (0)	120 (100)	1 (1)	32 (29)	66 (47)
Private Polytechnic	0 (0)	120 (100)	1 (2)	8 (10)	12 (10)
Govt. Vocational Training School/ITI	0 (0)	120 (100)	2 (4)	39 (39)	73 (53)
Private Vocational Training School/ITI	0 (0)	120 (100)	0 (0)	1 (1)	5 (4)
Govt. Non Formal Training Centre	0 (0)	120 (100)	1 (1)	29 (31)	67 (46)
Private Non Formal Training Centre	0 (0)	120 (100)	1 (2)	8 (7)	14 (12)
Govt. School For Disabled	0 (0)	120 (100)	0 (0)	31 (31)	64 (42)
Private School For Disabled	0 (0)	120 (100)	1 (2)	4 (2)	20 (23)
Government Others	0 (0)	120 (100)	0 (0)	12 (10)	16 (11)
Private Others	0 (0)	120 (100)	2 (4)	27 (31)	63 (44)

Note : Distance A : Less than 5 km; B : Between 5-10 km; C : 10+ km.; Source : Data Analysis is based on 2011 Census.

DISCLAIMER

The Terms of Use and Disclaimer of Datanet India Private Limited (hereinafter referred to as "Datanet") for use of this analysis report of **Gill Assembly Constituency (Gill Vidhan Sabha)** :-

1. **Assembly Factbook™** is a Registered Trade Mark owned by Datanet.
2. All the maps are sketched and graphical representation only and have not been drawn to the scale and also not to represent the actual geographical area or boundary of the unit.
3. The data for the aforesaid analysis is based on authentic sources and has been culled from the various publications of Census, CSO and NSSO for district and block level data, various central and state government departments, Central & State Elections Commissions and the concerned Returning Officers' releases, Electoral Rolls, Election results and allied publications, internal assessment, surveys, estimates and analysis. Therefore, certain adjustment of data at micro level may have been done to arrive closer to the macro data.
4. Data have been provided on an "As Is" and "As AVAILABLE" basis
5. The colours shown in the maps or diagram and charts of a particular party, alliance or AC are indicative and do not represent them.
6. This publication which includes maps, sheets, graphs and data would be the property under copyright of Datanet only. The user may use these for its internal study, analysis and research purposes. It's public display, re-selling or any commercial uses by the user are not allowed.
7. Datanet has taken due care and caution in compilation and processing of data and allied information, but does not guarantee the accuracy, adequacy or completeness of any information/analysis and will be not responsible for any errors or omissions or for the results obtained from the use of such information/analysis.
8. All the contents for the publication have been culled from various authentic sources and Datanet reasonably believes such sources to be reliable, but does not make any representations, express or implied as to the accuracy or fitness of use of such information. The information or contents of the information/analysis do not constitute advice and should not be relied upon in making (or refraining from making) any decision. Any reliance placed upon the information provided by Datanet is the sole responsibility and strictly at the user's risk.
9. In no event will Datanet be liable for any damages (including, without limitation, damages for loss of business projects, or loss of profits) arising in contract, tort or otherwise from the use of or inability to use any of its contents, or from any action taken (or refrained from being taken) as a result of using the analysis or any of its contents. Datanet its directors, owners, editors, officials, employees, distributor and agents or any associate will not be liable for any errors in the information contained or any consequences arising from the use of the contents of the provided information/analysis.
10. If any provision of these terms and conditions is held invalid or illegal or unenforceable for any reason by any court of competent jurisdiction, such provision shall be severed and the remainder of provisions of the terms and conditions shall continue in full force and effect as if the Term of Use had been executed with the invalid, illegal or unenforceable provision eliminated.
11. If there are any discrepancies in the information provided, please bring it to attention of Datanet for suitable rectification measures.

Buy Online This Complete Book At
Datanet India eBooks Store

www.indiastatpublications.com

or go directly at

[http://www.indiastatpublications.com/
Assembly_factbook/Punjab/Ludhiana/ Gill](http://www.indiastatpublications.com/Assembly_factbook/Punjab/Ludhiana/Gill)

 **india**stat**elections**

ISBN : 978-93-5822-530-3



9 789358 225303