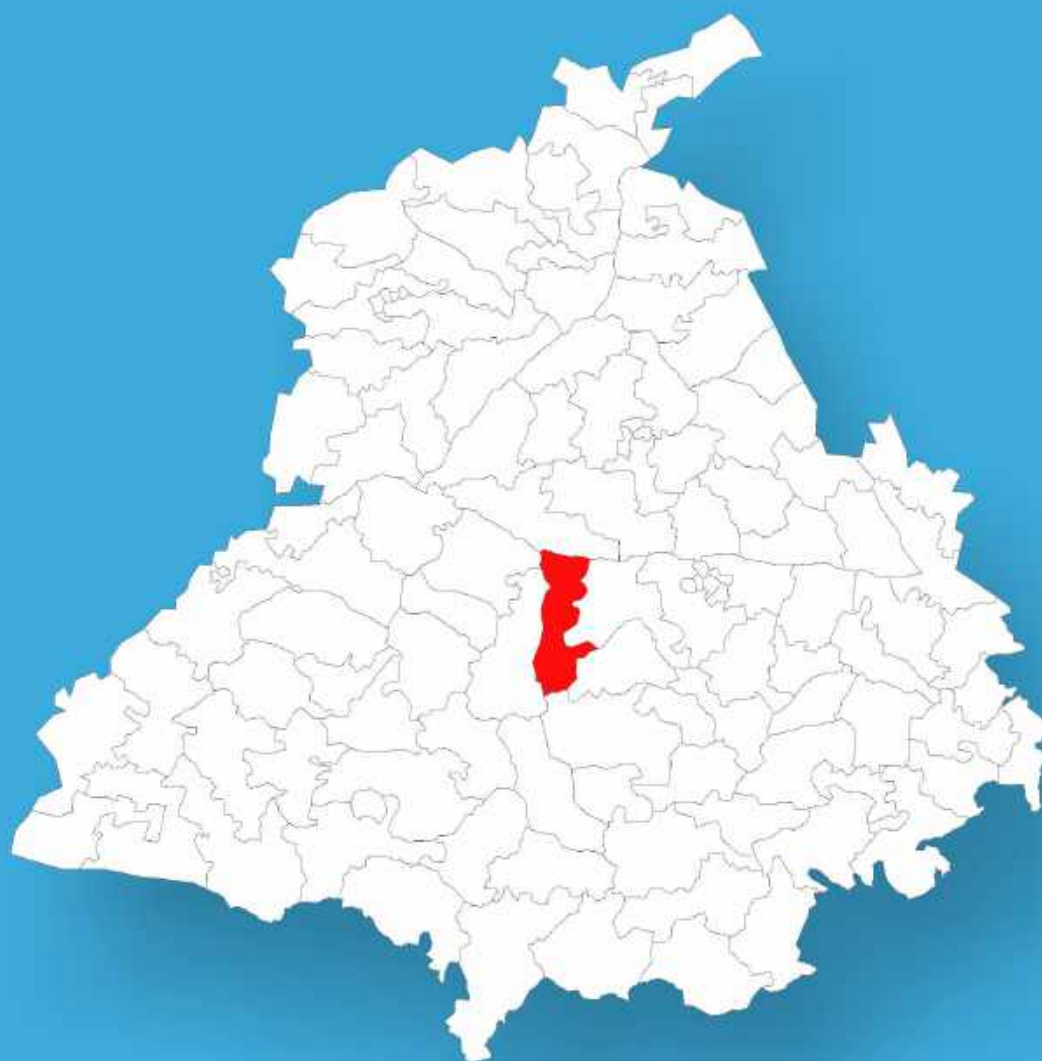




Punjab

# Assembly Factbook™

Jagraon Assembly Constituency



Key Electoral Data of Jagraon  
Assembly Constituency (Vidhan Sabha)

Punjab

# Assembly Factbook™

Jagraon Assembly Constituency



Jagraon Vidhan Sabha

## **Editor & Director**

Dr. R.K. Thukral

## **Research Editor**

Dr. Shafeeq Rahman

## **Compiled, Researched and Published by Datanet India Pvt. Ltd.**

D-100, 1st Floor,

Okhla Industrial Area, Phase-I,

New Delhi- 110020.

Ph.: 91-11- 43580781-84

Email : support@indiastatpublications.com

Website : www.indiastatelections.com

## **Online Book Store :**

www.indiastatpublications.com

**Report No. :** AFB/PB-070-0125

**ISBN :** 978-93-5822-508-2

**First Edition :** January, 2018

**Eighth Updated Edition :** January, 2025

**Price :** Rs.11500/-

US\$ 310

© **Datanet India Pvt. Ltd.**

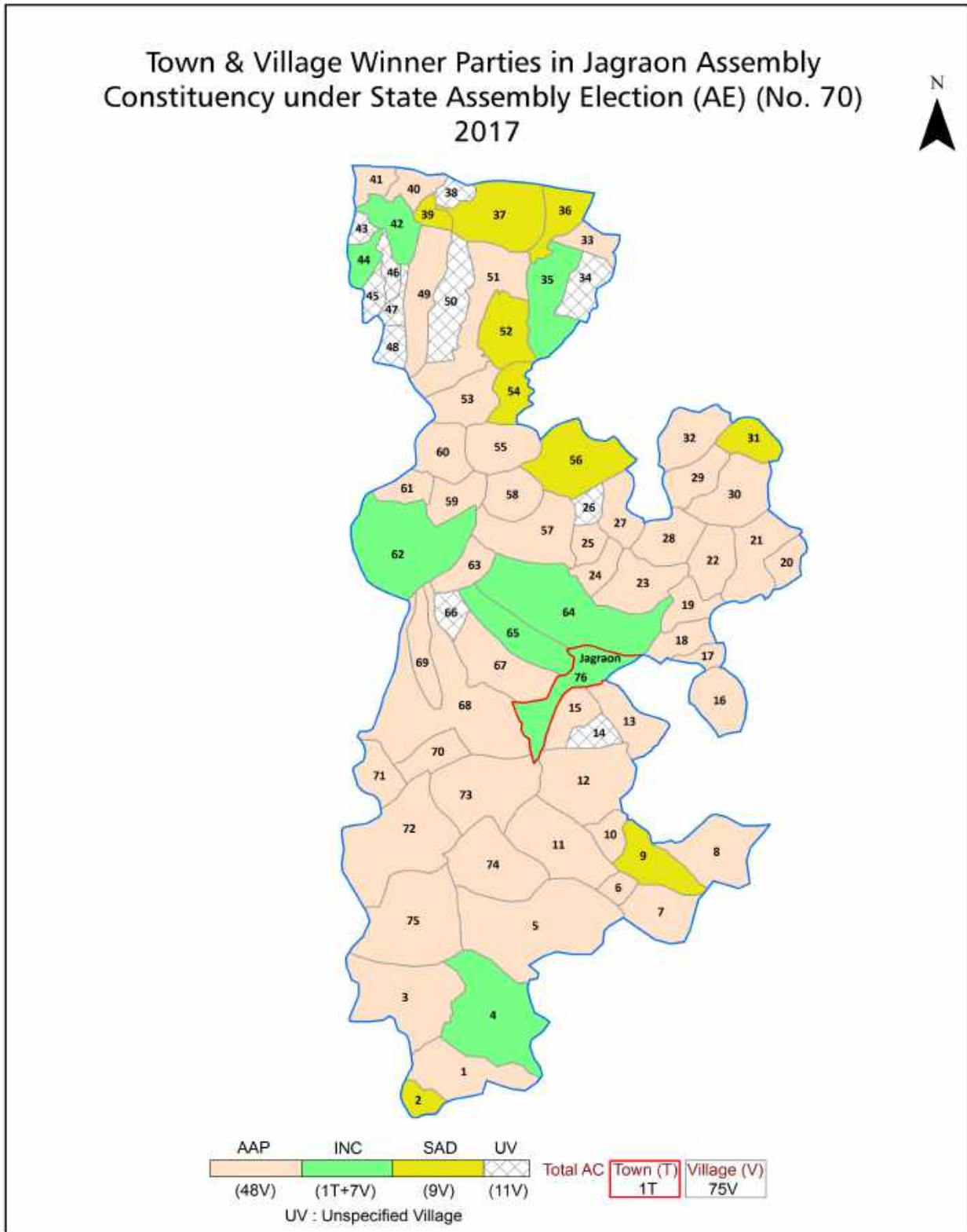
All rights reserved. No part of this book may be reproduced, stored in a retrieval system or transmitted in any form or by any means, mechanical photocopying, photographing, scanning, recording or otherwise without the prior written permission of the publisher. Please refer to Disclaimer at page no. 186 for the use of this publication.

Printed in India

# Contents

No.	Particulars	Page No.
	<b>Introduction</b>	
1	Assembly Constituency - (Vidhan Sabha) at a Glance   Features of Assembly as per Delimitation Commission of India (2008)	1-2
	<b>Location and Political Maps</b>	
2	Location Map   Boundaries of Assembly Constituency - (Vidhan Sabha) in District   Boundaries of Assembly Constituency under Parliamentary Constituency - (Lok Sabha)   Town & Village-wise Winner Parties- 2024, 2022, 2017, 2014, 2012 and 2009	3-10
	<b>Administrative Setup (2011)</b>	
3	District   Sub-district   Towns   Villages   Inhabited Villages   Uninhabited Villages   Village Panchayat   Intermediate Panchayat	11-14
	<b>Demographics (2011)</b>	
4	Population   Households   Rural/Urban Population   Towns and Villages by Population Size   Sex Ratio (Total & 0-6 Years)   Religious Population   Social Population   Literacy Rate	15-16
	<b>Electoral Features</b>	
5	Important Dates of Last Elections Held   Electors by Gender   Service Electors   Voters   Voters Turnout   Polling Stations & Average Number of Electors per Polling Station   Electors by Age Group   Present Elected Representatives	17-22
	<b>Historical Summary Election Results</b>	
6	Vote Share of Major Parties   Winning Margin (Number & Percentage)   Polarity of Parties   Summary Result of Assembly Segment of Parliamentary Elections 2024, 2019, 2014, 2009, 2004 and 1999   Summary Result of Assembly Elections 2022, 2017, 2012, 2007, 2002, 1997, 1992, 1985, 1980, 1977, 1972, 1969, 1967, 1962, 1957 and 1952	23-47
	<b>Polling Station Level Election Results</b>	
7	Name and Number of Polling Station 2024, 2022, 2017, 2014, 2012 and 2009   Polling Station-wise Electors, Voters & Voters Turnout 2024, 2022, 2017, 2014, 2012 and 2009   Polling Station wise Elections Results 2024, 2022, 2017, 2014, 2012 and 2009	48-144
8	<b>Panchayat Election Results</b> Panchayat Result 2013	145-167
	<b>Share of Assembly Constituency</b>	
9	Share of Assembly Constituency - (Vidhan Sabha) in State, District and Parliamentary Constituency - (Lok Sabha)	168
	<b>Socio-Economic Amenities (2011)</b>	
10	Access to Administrative Units   Agricultural, Manufacturing and Industrial Commodities   Demographic Indicators   Education   Health & Manpower   Drinking Water Supply   Sanitation   Entertainment and Recreations Infrastructure   Power   Food Allocation Distribution and Marketing of Agriculture Commodities Infrastructure   Transport and Road Infrastructure   Communication   Banking and Financial Services   Land Use   Irrigation Source	170-184
11	<b>Abbreviation &amp; Sources</b>	185
12	<b>Disclaimer</b>	186

Location & Political Map



## Administrative Setup

### List of Village Panchayat & Intermediate Panchayat (Block) Name- 2011

Village Name	Village Panchayat Name	Intermediate Panchayat Name
Abupura (30)	Abupura	Sidhwan Bet
Agwar Gujran (126)	Agwar Gujran	Jagraon
Agwar Khawaja Baju (132)	Agwar Khawaja Baju	Jagraon
Agwar Ladhaj (128)	Agwar Ladhaj	Jagraon
Agwar Lopon Kalan (134)	Agwar Lopon Kalan	Jagraon
Agwar Lopon Khurd (133)	Agwar Lopon Khurd	Jagraon
Agwar rahlan (130)	Kothe Rahlan	Jagraon
Ahingran (39)	Ahingran	Sidhwan Bet
Akhara (142)	Akhara	Jagraon
Amargarh Urf Kaler (125)	Amargarh Urf Kaler	Sidhwan Bet
Baghian (177)	Baghian	Sidhwan Bet
Bahadarke (176)	Bahaderke	Sidhwan Bet
Bardeke (115)	Bardeke	Jagraon
Barsal (64)	Barsal	Sidhwan Bet
Bassuwal (151)	Bassuwal	Jagraon
Bazurg (58)	Bazurg	Sidhwan Bet
Bhamipura (147)	Bhamipura	Jagraon
Bir Akhara (129)	Bir Akhara	Jagraon
Bodalwala (121)	Bodalwala	Sidhwan Bet
Burj Kalara (175)	Burj Kalara	Jagraon
Chakkar (173)	Chakar	Jagraon
Chima (145)	Chima	Jagraon
Chimna (59)	Chimna	Jagraon
Dalla (141)	Dalla	Jagraon
Dangian (139)	Dangian	Jagraon
Dehrka (148)	Dehrka	Jagraon
Fatehgarh Sibian (43)	Fatehgarh Sibian	Sidhwan Bet
Gagra (118)	Gagra	Jagraon
Galib Kalan (124)	Galib Kalan	Sidhwan Bet

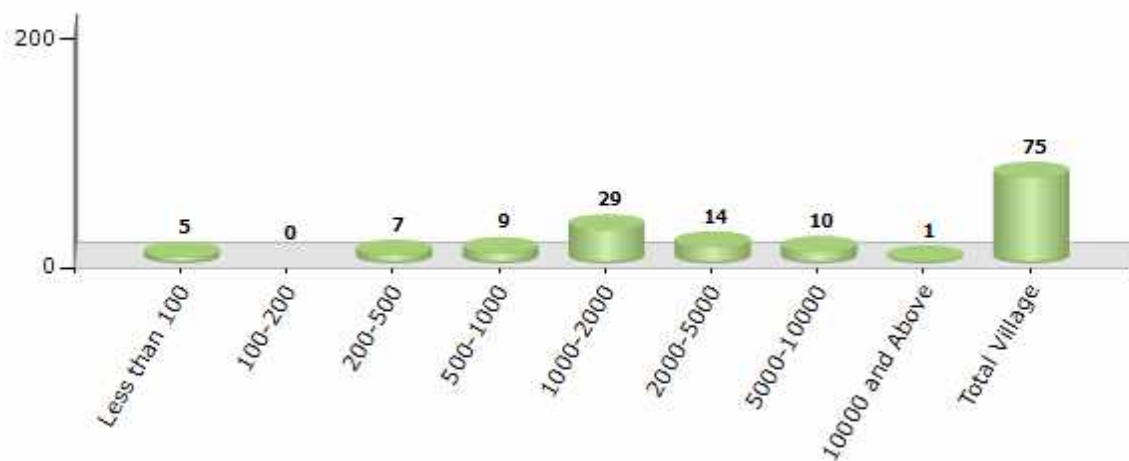
Contd....

## Demographics

### Number of Villages by Population Size - 2011

Less than 100	100-200	200-500	500-1000	1000-2000	2000-5000	5000-10000	10000 and Above	Total Village
5	0	7	9	29	14	10	1	75

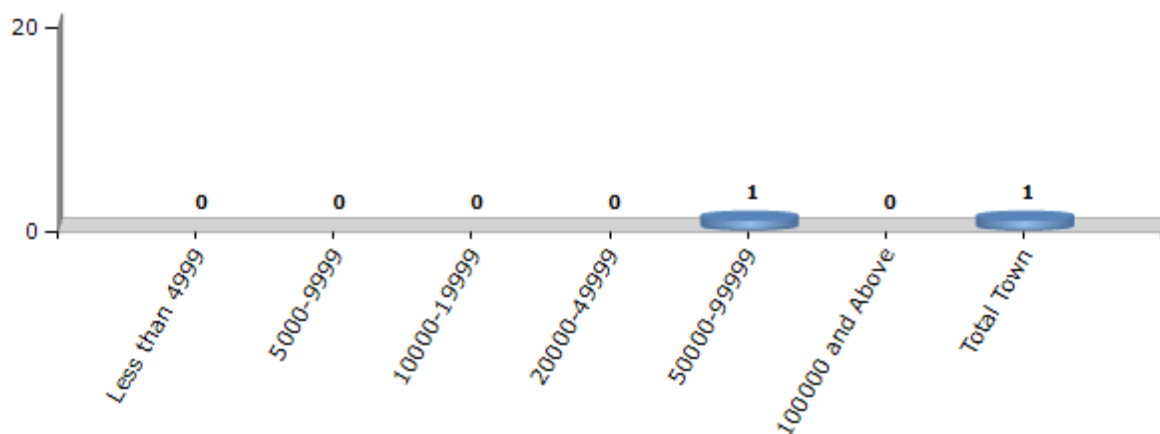
Number of Villages by Population Size - 2011



### Number of Towns by Population Size - 2011

Less than 4999	5000-9999	10000-19999	20000-49999	50000-99999	100000 and Above	Total Town
0	0	0	0	1	0	1

Number of Towns by Population Size - 2011

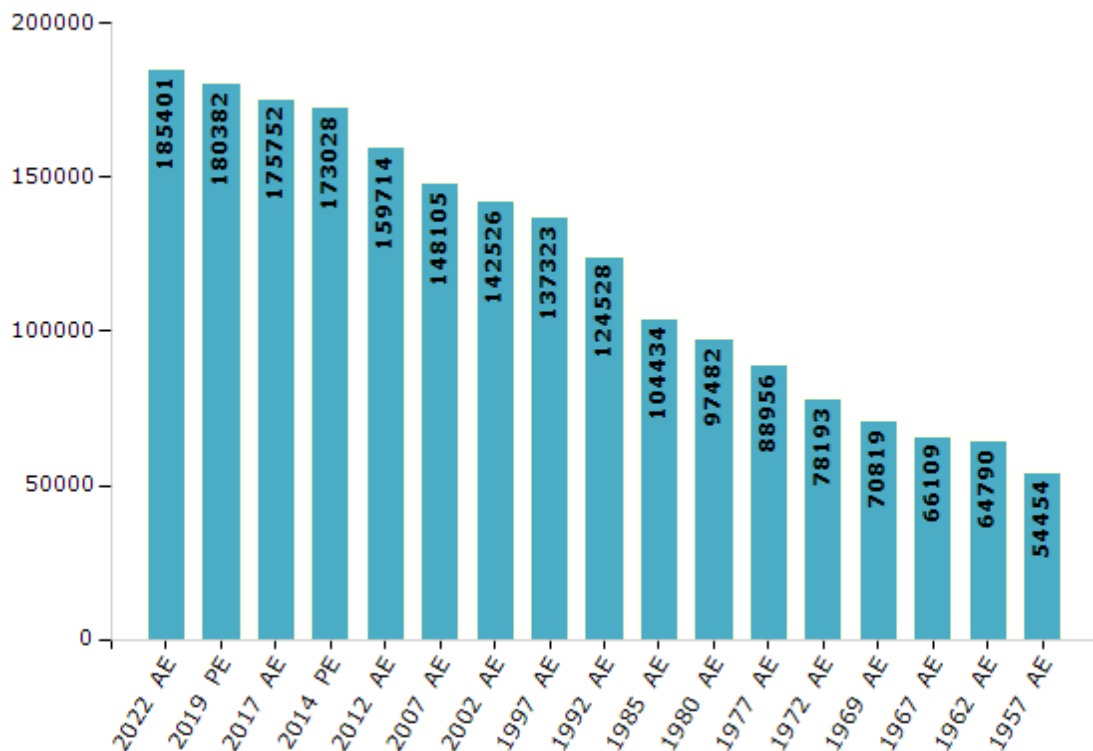


## Electoral Features

### Electors by Male & Female

Year	Male	Female	Others	Total	Year	Male	Female	Others	Total
2022 AE	98617	86776	8	185401	1992 AE	66172	58356	-	124528
2019 PE	96300	84080	2	180382	1985 AE	53546	50888	-	104434
2017 AE	94157	81593	2	175752	1980 AE	54064	43418	-	97482
2014 PE	91922	81103	3	173028	1977 AE	47384	41572	-	88956
2012 AE	84961	74753	0	159714	1972 AE	41203	36990	-	78193
2009 PE	-	-	-	-	1969 AE	37007	33812	-	70819
2007 AE	77248	70857	-	148105	1967 AE	-	-	-	66109
2004 PE	-	-	-	-	1962 AE	-	-	-	64790
2002 AE	74148	68378	-	142526	1957 AE	-	-	-	54454
1999 PE	-	-	-	-	1952 AE	-	-	-	-
1997 AE	69917	67406	-	137323					

Number of Electors



Note : AE : Assembly Election, PE : Assembly Segment of Parliamentary Election

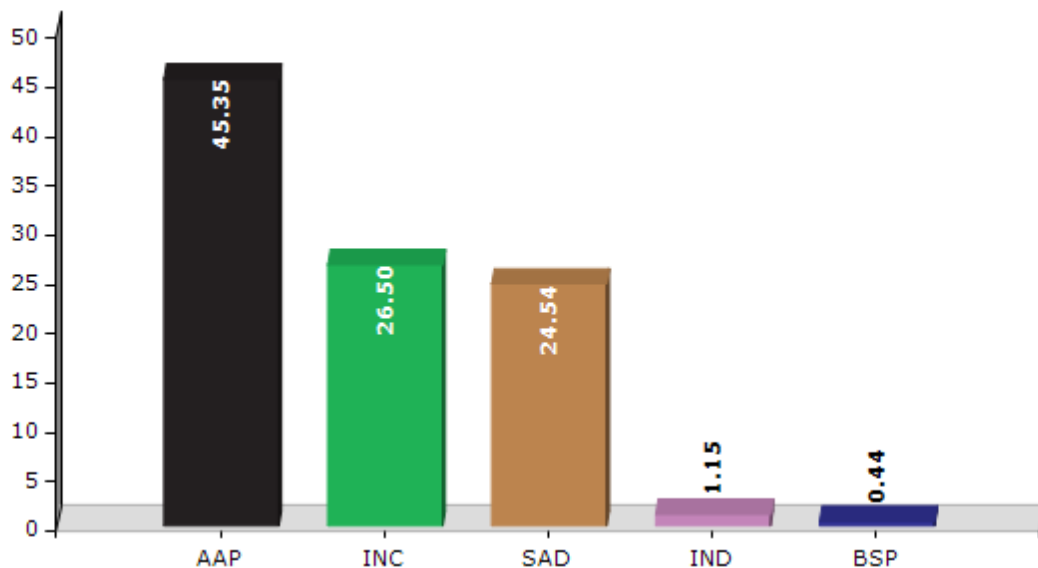


## Historical Summary Election Results

### Summary Result of Assembly Election - 2017

Candidate Name	Party	Votes	Votes %
Saravjit Kaur Manuke	AAP	61521	45.35
Malkit Singh Dakha	INC	35945	26.5
Amarjit Kaur Sahoke	SAD	33295	24.54
Avtar Singh Billa	IND	1564	1.15
Subedar Sadhu Singh Tappar	BSP	591	0.44
Baljit Singh	CPM	546	0.4
Gurmit Singh	IND	499	0.37
Jasvir Singh	APPA	396	0.29
Gurminder Kaur	IND	305	0.22
	NOTA	996	0.73

Votes Percentage of Top Parties - 2017



## Polling Station Level Election Results

### Number and Name of Polling Stations (PS) (2022)

Number of Polling Stations	Name of Polling Stations	Number of Polling Stations	Name of Polling Stations
1	Govt. Elementary. School Bahadar Ke	22	Govt. Primary School, Sekh Daulta
2	Govt. Elementary School,Baghian	23	Govt. Primary School, Sekh Daulta
3	Govt. Middle School, Baghian Khurd	24	Govt. Sen.Sec School, Leelan
4	Govt. Elementary School,Sherewal	25	Govt. Sen.Sec School, Leelan
5	Govt. Elementary School,Mand Tihara	26	Govt. Primary School, Leelan
6	Govt. High School,Patti Multani	27	Govt Elementary School, Sherpur Khurd
7	Govt. Elementary School,Kakar	28	Govt Elementary School, Sherpur Khurd
8	Govt. Elementary School,Kakar	29	Govt. Primary School, Galib Khurd
9	Govt. Elementary School,Giddar Windi	30	Govt. Elementary School, Galib Ran Singh
10	Govt. Elementary School,Giddar Windi	31	Govt. Sen. Sec. School, Galib Kalan
11	Govt. Elementary School,Kanian Hussani	32	Govt. Sen. Sec. School, Galib Kalan
12	Govt. Primary School, Parjian Kalan	33	Govt. Sen. Sec. School, Galib Kalan
13	Govt. Elementary School, Biharipur	34	Govt. Elementary School, Galib Kalan
14	Govt. Middle. School, Madhepur	35	Govt. Elementary School, Galib Kalan
15	Govt. Elementary School,Abpura	36	Govt. Sen.Sec. School, Amargarh Kaler
16	Govt. Elementary School,Abpura	37	Govt. Sen.Sec. School, Amargarh Kaler
17	Govt. Elementary School,Malshian Banjan	38	Sahid Liambar Singh Govt.Sen.Sec. School, Sherpur Kalan
18	Govt. Elementary School,Malshian Banjan	39	Sahid Liambar Singh Govt.Sen.Sec. School, Sherpur Kalan
19	Govt. Elementary School,Janetpura	40	Govt. Primary School, Sherpur Kalan
20	Govt. Elementary School,Sodhiwala	41	Govt. Primary School, Sherpur Kalan
21	Govt. Elementary School, Fathegarh Siwian	42	Govt. High School,Ramgarh Bhullar

Contd....

## Polling Station Level Election Results

### Polling Station-wise Votes Secured by Overall Top Five Parties in Jagraon Assembly in Assembly Election (AE) under Ludhiana Parliamentary Constituency in Punjab (2022)

Number of Polling Station	Winner - Sarvjit Kaur Manuke (AAP)	Runner-up - S.R. Kaler (SAD)	3rd - Jagtar Singh Jagga Hissowal (INC)	4th - Parivar Singh Dalla (SAD(M))	5th - Kanwar Narinder Singh (BJP)	NOTA	Other	Total Votes Secured
36	516	142	191	14	9	2	16	890
37	303	96	52	11	0	5	14	481
38	397	120	171	44	5	5	15	757
39	367	70	169	45	4	3	14	672
40	309	74	53	55	2	1	24	518
41	316	92	228	32	7	10	10	695
42	514	165	53	47	20	3	23	825
43	451	120	100	33	25	7	13	749
44	321	230	86	37	2	2	9	687
45	284	122	344	22	15	6	16	809
46	401	132	101	40	3	5	32	714
47	326	119	47	22	11	11	24	560
48	305	66	97	11	9	3	18	509
49	387	155	79	58	3	5	19	706
50	356	65	126	72	10	2	13	644
51	232	81	45	109	6	3	21	497
52	353	165	110	92	7	12	30	769
53	323	196	206	11	6	9	9	760
54	258	286	63	14	4	1	19	645
55	289	213	101	11	6	9	16	645
56	253	138	68	14	7	3	17	500
57	353	196	174	49	6	9	24	811
58	513	124	53	28	1	4	38	761
59	366	140	132	13	1	7	68	727
60	337	114	52	6	15	2	94	620
61	294	105	30	21	3	2	9	464
62	277	118	31	25	3	2	8	464
63	192	130	116	10	10	1	12	471
64	281	178	158	7	3	5	29	661
65	273	88	101	18	5	2	12	499
66	457	91	115	19	3	9	19	713
67	356	142	178	15	14	3	13	721
68	197	39	144	1	5	4	17	407
69	146	150	112	3	14	9	20	454
70	172	33	168	2	3	1	14	393

Contd....

## Polling Station Level Election Results

### Winner, Runner-up and 3rd Party Position & Winning Margin According to Polling Stations in Jagraon Assembly in Assembly Election (AE) under Ludhiana Parliamentary Constituency in Punjab (2022)

Polling Station Number	Winner Party	Winner Votes (%)	Runner-up Party	Runner-up Votes (%)	Winning Margin Votes (%)	Third Party	Third Party Votes (%)	Other Votes (%)
71	AAP	352 (62.19)	INC	111 (19.61)	241 (42.58)	SAD	62 (10.95)	41 (7.24)
72	AAP	278 (54.72)	INC	113 (22.24)	165 (32.48)	SAD	91 (17.91)	26 (5.12)
73	AAP	339 (51.52)	INC	137 (20.82)	202 (30.7)	SAD	116 (17.63)	66 (10.03)
74	AAP	308 (48.58)	INC	109 (17.19)	199 (31.39)	BJP	104 (16.4)	113 (17.82)
75	AAP	218 (53.83)	SAD	85 (20.99)	133 (32.84)	INC	52 (12.84)	50 (12.35)
76	AAP	315 (54.12)	INC	106 (18.21)	209 (35.91)	SAD	74 (12.71)	87 (14.95)
77	AAP	374 (54.84)	INC	136 (19.94)	238 (34.9)	SAD	72 (10.56)	100 (14.66)
78	AAP	465 (60.47)	SAD	113 (14.69)	352 (45.78)	BJP	80 (10.4)	111 (14.43)
79	AAP	233 (48.54)	BJP	103 (21.46)	130 (27.08)	INC	78 (16.25)	66 (13.75)
80	AAP	395 (63.2)	SAD	97 (15.52)	298 (47.68)	INC	79 (12.64)	54 (8.64)
81	AAP	339 (55.76)	INC	104 (17.11)	235 (38.65)	SAD	93 (15.3)	72 (11.84)
82	AAP	294 (56)	SAD	86 (16.38)	208 (39.62)	INC	84 (16)	61 (11.62)
83	AAP	385 (62.6)	INC	96 (15.61)	289 (46.99)	SAD	77 (12.52)	57 (9.27)
84	AAP	257 (46.39)	BJP	118 (21.3)	139 (25.09)	INC	92 (16.61)	87 (15.7)
85	AAP	181 (41.71)	BJP	145 (33.41)	36 (8.3)	INC	75 (17.28)	33 (7.6)
86	AAP	274 (53.62)	INC	110 (21.53)	164 (32.09)	SAD	90 (17.61)	37 (7.24)
87	AAP	379 (53.16)	BJP	127 (17.81)	252 (35.35)	INC	117 (16.41)	90 (12.62)
88	AAP	238 (47.7)	SAD	118 (23.65)	120 (24.05)	INC	78 (15.63)	65 (13.03)
89	AAP	360 (48.06)	SAD	189 (25.23)	171 (22.83)	INC	123 (16.42)	77 (10.28)
90	AAP	322 (51.94)	SAD	106 (17.1)	216 (34.84)	BJP	98 (15.81)	94 (15.16)
91	AAP	361 (45.93)	INC	202 (25.7)	159 (20.23)	SAD	161 (20.48)	62 (7.89)
92	AAP	289 (48.74)	SAD	158 (26.64)	131 (22.1)	INC	102 (17.2)	44 (7.42)
93	AAP	256 (44.91)	INC	171 (30)	85 (14.91)	SAD	88 (15.44)	55 (9.65)
94	AAP	219 (48.13)	INC	154 (33.85)	65 (14.28)	SAD	45 (9.89)	37 (8.13)
95	AAP	342 (46.53)	INC	200 (27.21)	142 (19.32)	SAD	125 (17.01)	68 (9.25)
96	AAP	278 (43.51)	INC	175 (27.39)	103 (16.12)	SAD	128 (20.03)	58 (9.08)
97	AAP	428 (53.43)	INC	193 (24.09)	235 (29.34)	SAD	132 (16.48)	48 (5.99)
98	AAP	397 (60.24)	INC	115 (17.45)	282 (42.79)	SAD	98 (14.87)	49 (7.44)
99	AAP	224 (43.24)	BJP	124 (23.94)	100 (19.3)	INC	119 (22.97)	51 (9.85)
100	AAP	377 (52.51)	SAD	155 (21.59)	222 (30.92)	INC	137 (19.08)	49 (6.82)
101	AAP	291 (58.08)	SAD	96 (19.16)	195 (38.92)	INC	79 (15.77)	35 (6.99)
102	AAP	285 (50.09)	INC	132 (23.2)	153 (26.89)	SAD	112 (19.68)	40 (7.03)
103	AAP	185 (35.92)	SAD	149 (28.93)	36 (6.99)	INC	146 (28.35)	35 (6.8)
104	SAD	239 (44.42)	AAP	163 (30.3)	76 (14.12)	INC	99 (18.4)	37 (6.88)
105	AAP	480 (64.26)	SAD	117 (15.66)	363 (48.6)	INC	65 (8.7)	85 (11.38)

Contd....

## Socio-Economic Amenities - Rural

### Access to Education Facilities

Particulars	Number of Villages (% of Population)				
	Available	Not Available	If Not Available (Distance of Nearest Facility)		
			A	B	C
Govt. Primary School	68 (99)	7 (1)	6 (1)	0 (0)	0 (0)
Private Primary School	18 (42)	57 (58)	1 (0)	0 (0)	0 (0)
Govt. Middle School	44 (80)	31 (20)	24 (13)	2 (2)	0 (0)
Private Middle School	15 (43)	60 (57)	3 (1)	1 (0)	0 (0)
Govt. Secondary School	32 (72)	43 (28)	27 (16)	12 (7)	0 (0)
Private Secondary School	16 (47)	59 (53)	1 (1)	2 (1)	0 (0)
Govt. Senior Secondary School	18 (49)	57 (51)	33 (30)	18 (12)	0 (0)
Private Senior Secondary School	6 (22)	69 (78)	4 (4)	1 (2)	0 (0)
Govt. Arts and Science Degree College	1 (1)	74 (99)	9 (10)	18 (32)	31 (35)
Private Arts and Science Degree College	1 (1)	74 (99)	1 (3)	7 (6)	8 (13)
Govt. Engineering College	0 (0)	75 (100)	1 (1)	6 (8)	7 (3)
Private Engineering College	1 (3)	74 (97)	5 (7)	20 (29)	35 (48)
Govt. Medicine College	0 (0)	75 (100)	0 (0)	0 (0)	2 (1)
Private Medicine College	0 (0)	75 (100)	0 (0)	0 (0)	73 (99)
Govt. Management Institute	0 (0)	75 (100)	0 (0)	0 (0)	20 (27)
Private Management Institute	0 (0)	75 (100)	0 (0)	0 (0)	55 (73)
Govt. Polytechnic	0 (0)	75 (100)	1 (0)	3 (11)	17 (21)
Private Polytechnic	0 (0)	75 (100)	6 (7)	15 (19)	33 (41)
Govt. Vocational Training School/ITI	2 (5)	73 (95)	5 (9)	7 (12)	21 (29)
Private Vocational Training School/ITI	1 (5)	74 (95)	2 (1)	5 (11)	33 (33)
Govt. Non Formal Training Centre	0 (0)	75 (100)	1 (0)	4 (5)	16 (19)
Private Non Formal Training Centre	0 (0)	75 (100)	0 (0)	1 (1)	53 (74)
Govt. School For Disabled	1 (1)	74 (99)	0 (0)	0 (0)	11 (12)
Private School For Disabled	0 (0)	75 (100)	0 (0)	0 (0)	63 (88)
Government Others	0 (0)	75 (100)	0 (0)	0 (0)	7 (5)
Private Others	0 (0)	75 (100)	0 (0)	0 (0)	68 (95)

Note : Distance A : Less than 5 km; B : Between 5-10 km; C : 10+ km.; Source : Data Analysis is based on 2011 Census.

## DISCLAIMER

The Terms of Use and Disclaimer of Datanet India Private Limited (hereinafter referred to as "Datanet") for use of this analysis report of **Jagraon Assembly Constituency (Jagraon Vidhan Sabha)** :-

1. **Assembly Factbook™** is a Registered Trade Mark owned by Datanet.
2. All the maps are sketched and graphical representation only and have not been drawn to the scale and also not to represent the actual geographical area or boundary of the unit.
3. The data for the aforesaid analysis is based on authentic sources and has been culled from the various publications of Census, CSO and NSSO for district and block level data, various central and state government departments, Central & State Elections Commissions and the concerned Returning Officers' releases, Electoral Rolls, Election results and allied publications, internal assessment, surveys, estimates and analysis. Therefore, certain adjustment of data at micro level may have been done to arrive closer to the macro data.
4. Data have been provided on an "As Is" and "As AVAILABLE" basis
5. The colours shown in the maps or diagram and charts of a particular party, alliance or AC are indicative and do not represent them.
6. This publication which includes maps, sheets, graphs and data would be the property under copyright of Datanet only. The user may use these for its internal study, analysis and research purposes. It's public display, re-selling or any commercial uses by the user are not allowed.
7. Datanet has taken due care and caution in compilation and processing of data and allied information, but does not guarantee the accuracy, adequacy or completeness of any information/analysis and will be not responsible for any errors or omissions or for the results obtained from the use of such information/analysis.
8. All the contents for the publication have been culled from various authentic sources and Datanet reasonably believes such sources to be reliable, but does not make any representations, express or implied as to the accuracy or fitness of use of such information. The information or contents of the information/analysis do not constitute advice and should not be relied upon in making (or refraining from making) any decision. Any reliance placed upon the information provided by Datanet is the sole responsibility and strictly at the user's risk.
9. In no event will Datanet be liable for any damages (including, without limitation, damages for loss of business projects, or loss of profits) arising in contract, tort or otherwise from the use of or inability to use any of its contents, or from any action taken (or refrained from being taken) as a result of using the analysis or any of its contents. Datanet its directors, owners, editors, officials, employees, distributor and agents or any associate will not be liable for any errors in the information contained or any consequences arising from the use of the contents of the provided information/analysis.
10. If any provision of these terms and conditions is held invalid or illegal or unenforceable for any reason by any court of competent jurisdiction, such provision shall be severed and the remainder of provisions of the terms and conditions shall continue in full force and effect as if the Term of Use had been executed with the invalid, illegal or unenforceable provision eliminated.
11. If there are any discrepancies in the information provided, please bring it to attention of Datanet for suitable rectification measures.

**Buy Online This Complete Book At  
Datanet India eBooks Store**

[www.indiastatpublications.com](http://www.indiastatpublications.com)

or go directly at

[http://www.indiastatpublications.com/  
Assembly\\_factbook/Punjab/Ludhiana/Jagraon](http://www.indiastatpublications.com/Assembly_factbook/Punjab/Ludhiana/Jagraon)



**i** **india**stat**elections**

ISBN : 978-93-5822-508-2



9 789358 122508 2