



Punjab

Assembly Factbook™

Ludhiana East Assembly Constituency



Key Electoral Data of Ludhiana East
Assembly Constituency (Vidhan Sabha)

Punjab

Assembly Factbook™

Ludhiana East Assembly Constituency



Ludhiana East Vidhan Sabha

Editor & Director

Dr. R.K. Thukral

Research Editor

Dr. Shafeeq Rahman

Compiled, Researched and Published by Datanet India Pvt. Ltd.

D-100, 1st Floor,

Okhla Industrial Area, Phase-I,

New Delhi- 110020.

Ph.: 91-11- 43580781-84

Email : support@indiastatpublications.com

Website : www.indiastatelections.com

Online Book Store :

www.indiastatpublications.com

Report No. : AFB/PB-060-0123

ISBN : 978-93-5802-671-9

First Edition : January, 2018

Sixth Updated Edition : January, 2023

Price : Rs.11500/-

US\$ 310

© **Datanet India Pvt. Ltd.**

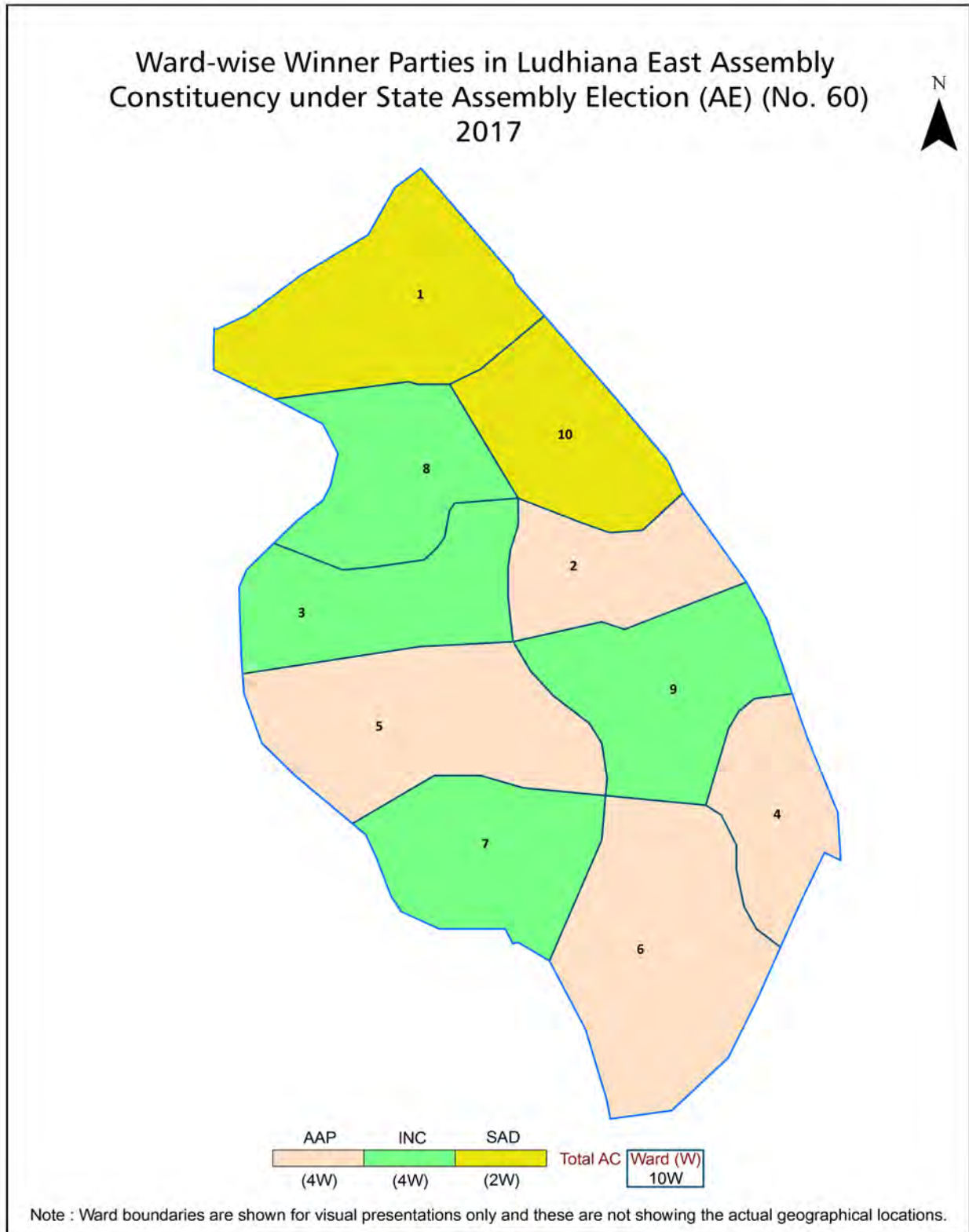
All rights reserved. No part of this book may be reproduced, stored in a retrieval system or transmitted in any form or by any means, mechanical photocopying, photographing, scanning, recording or otherwise without the prior written permission of the publisher. Please refer to Disclaimer at page no. 159 for the use of this publication.

Printed in India

Contents

No.	Particulars	Page No.
	Introduction	
1	Assembly Constituency - (Vidhan Sabha) at a Glance Features of Assembly as per Delimitation Commission of India (2008)	1-2
	Location and Political Maps	
2	Location Map Boundaries of Assembly Constituency - (Vidhan Sabha) in District Boundaries of Assembly Constituency under Parliamentary Constituency - (Lok Sabha) Locality-wise Winner Parties- 2022, 2019, 2017, 2014, 2012 and 2009	3-11
	Administrative Setup (2011)	
3	District Sub-district Towns Villages Inhabited Villages Uninhabited Villages Village Panchayat Intermediate Panchayat	12
	Demographics (2011)	
4	Population Households Rural/Urban Population Sex Ratio (Total & 0-6 Years) Religious Population Social Population Literacy Rate	13
	Electoral Features	
5	Important Dates of Last Elections Held Electors by Gender Service Electors Voters Voters Turnout Polling Stations & Average Number of Electors per Polling Station Electors by Age Group Present Elected Representatives	14-19
	Historical Summary Election Results	
6	Vote Share of Major Parties Winning Margin (Number & Percentage) Polarity of Parties Summary Result of Assembly Segment of Parliamentary Elections 2019, 2014, 2009, 2004 and 1999 Summary Result of Assembly Elections 2022, 2017, 2012, 2007, 2002, 1997, 1992, 1985, 1980 and 1977	20-38
	Polling Station Level Election Results	
7	Name and Number of Polling Station 2022, 2019, 2017, 2014, 2012 and 2009 Polling Station-wise Electors, Voters & Voters Turnout 2022, 2019, 2017, 2014, 2012 and 2009 Polling Station wise Elections Results 2022, 2019, 2017, 2014, 2012 and 2009	39-156
	Share of Assembly Constituency	
8	Share of Assembly Constituency - (Vidhan Sabha) in State, District and Parliamentary Constituency - (Lok Sabha)	157
9	Abbreviation & Sources	158
10	Disclaimer	159

Location & Political Map

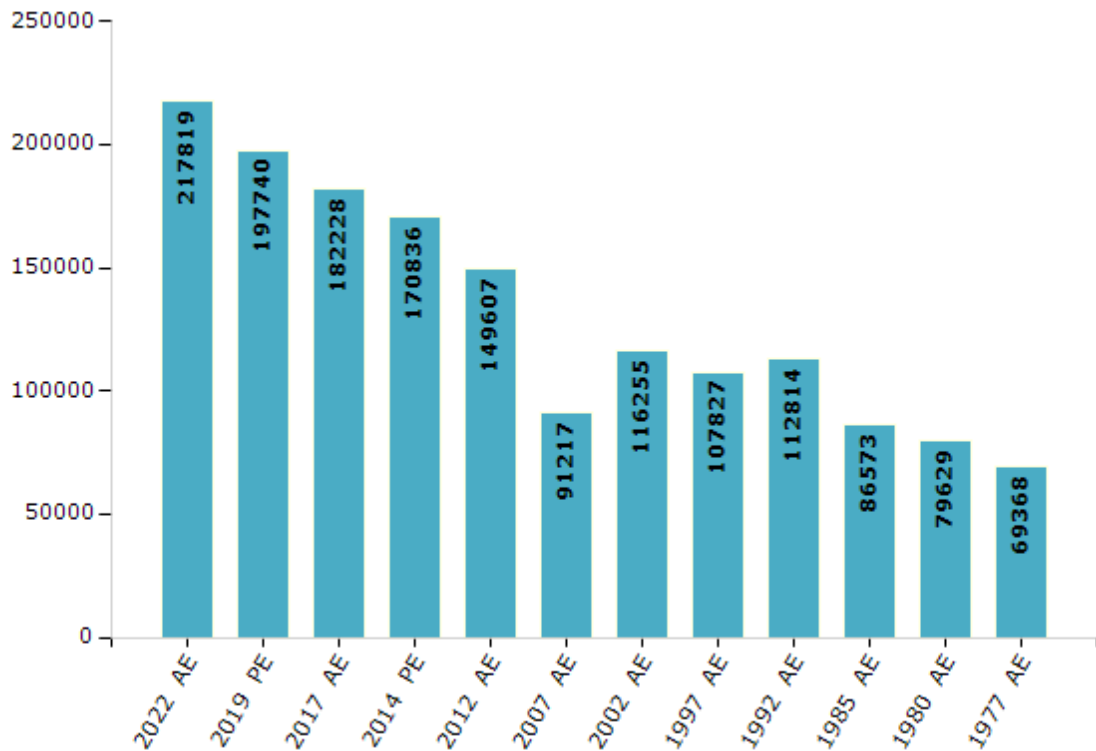


Electoral Features

Electors by Male & Female

Year	Male	Female	Others	Total	Year	Male	Female	Others	Total
2022 AE	118460	99335	24	217819	1992 AE	63168	49646	-	112814
2019 PE	108484	89234	22	197740	1985 AE	44678	41895	-	86573
2017 AE	100381	81840	7	182228	1980 AE	43979	35650	-	79629
2014 PE	93669	77163	4	170836	1977 AE	39125	30243	-	69368
2012 AE	81819	67788	0	149607	1972 AE	-	-	-	-
2009 PE	-	-	-	-	1969 AE	-	-	-	-
2007 AE	48313	42904	-	91217	1967 AE	-	-	-	-
2004 PE	-	-	-	-	1962 AE	-	-	-	-
2002 AE	65471	50784	-	116255	1957 AE	-	-	-	-
1999 PE	-	-	-	-	1952 AE	-	-	-	-
1997 AE	54992	52835	-	107827					

Number of Electors



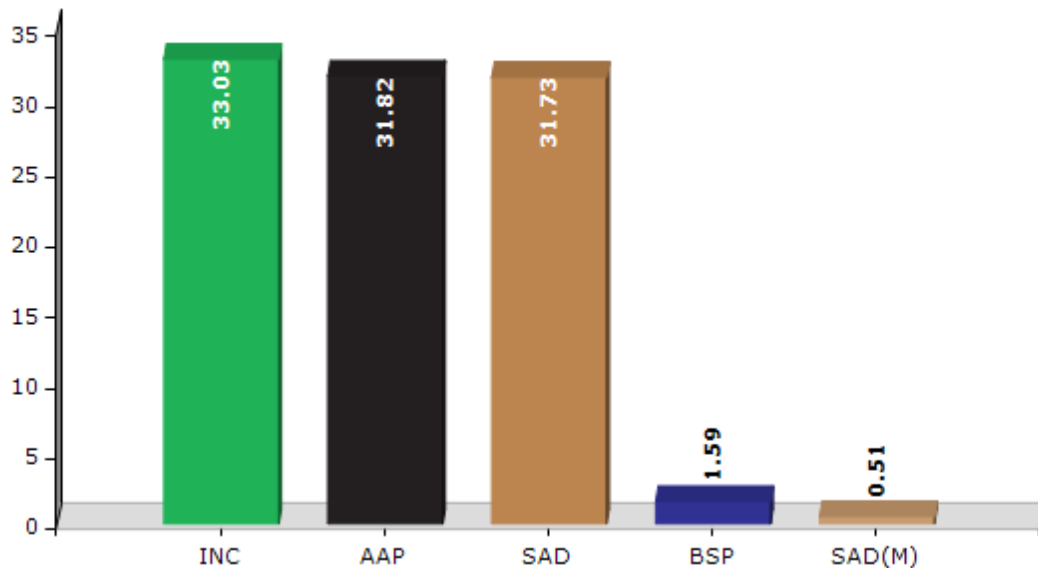
Note : AE : Assembly Election, PE : Assembly Segment of Parliamentary Election

Historical Summary Election Results

Summary Result of Assembly Election - 2017

Candidate Name	Party	Votes	Votes %
Sanjeev Talwar	INC	43010	33.03
Daljit Singh Grewal (Bhola)	AAP	41429	31.82
Ranjit Singh Dhillon	SAD	41313	31.73
Gurpreet Singh	BSP	2076	1.59
Jaswant Singh Cheema	SAD(M)	659	0.51
Hardeep Singh (Bawa)	AITC	371	0.28
Ramesh Kumar	IND	288	0.22
	NOTA	1067	0.82

Votes Percentage of Top Parties - 2017



Polling Station Level Election Results

Number and Name of Polling Stations (PS) (2022)

Number of Polling Stations	Name of Polling Stations	Number of Polling Stations	Name of Polling Stations
1	Govt. Elementary School, Bahadurke Road	22	G.M.T. Sr.Sec.School Gmt Colony, Kakowal Road
2	Govt. Elementary School, Bahadurke Road	23	Govt. Elementary School,-Heera Nagar, 2-A S T No. 1 Noorwala Road
3	Govt. Elementary School, Bahadurke Road	24	Anmol International School Main Road Noorwala Sartaj Nagar
4	Govt. Elementary School, Bahadurke Road	25	Anmol International School Main Road Noorwala Sartaj Nagar
5	Adarsh Model Sr. Sec. School, Near Shiv Mandir, Noorwala Road.	26	Shanti Devi Sen. Sec. School, St No.4, Basant Vihar, Noorwala Road
6	Adarsh Model Sr. Sec. School, Near Shiv Mandir, Noorwala Road.	27	Shanti Devi Sen. Sec. School, St No.4, Basant Vihar, Noorwala Road
7	Adarsh Model Sr. Sec. School, Near Shiv Mandir, Noorwala Road.	28	M.D. Public School, New Shimla Colony, Kakowal Road
8	Adarsh Model Sr. Sec. School, Near Shiv Mandir, Noorwala Road.	29	M.D. Public School, New Shimla Colony, Kakowal Road
9	Adarsh Model Sr. Sec. School, Near Shiv Mandir, Noorwala Road.	30	M.D. Public School, New Heera Nagar, Kakowal Road
10	New S. D. Model School, 30-Feet Road, New Azad Nagar	31	M.D. Public School, New Heera Nagar, Kakowal Road
11	New S. D. Model School, 30-Feet Road, New Azad Nagar	32	M.D. Public School, New Heera Nagar, Kakowal Road
12	New S. D. Model School, 30-Feet Road, New Azad Nagar	33	Office Of S.E. Punjab State Power Corp. Basant Vihar Colony Kakowal
13	New S. D. Model School, 30-Feet Road, New Azad Nagar	34	Office Of S.E. Punjab State Power Corp. Basant Vihar Colony Kakowal
14	J. N. Public School, Gobindpuri	35	Office Of S.E. Punjab State Power Corp. Basant Vihar Colony Kakowal
15	J. N. Public School, Gobindpuri	36	Office Of S.E. Punjab State Power Corp. Basant Vihar Colony Kakowal
16	Sawan.Public High School-Anadpuri St No.3 Noorwala Road,	37	Office Of S.E. Punjab State Power Corp. Basant Vihar Colony Kakowal
17	Sawan.Public High School-Anadpuri St No.3 Noorwala Road,	38	Office Of S.E. Punjab State Power Corp. Basant Vihar Colony Kakowal
18	Sawan.Public High School-Anadpuri St No.3 Noorwala Road,	39	Shri M.L.Memorial School, St. No:4 Gagandeep Colony Kakowal Road
19	Sawan.Public High School-Anadpuri St No.3 Noorwala Road,	40	Shri M.L.Memorial School, St. No:4 Gagandeep Colony Kakowal Road
20	G.M.T. Sr.Sec.School Gmt Colony, Kakowal Road	41	Gurmit Vidya Mandir School, Main Kailash Nagar Road.
21	G.M.T. Sr.Sec.School Gmt Colony, Kakowal Road	42	Gurmit Vidya Mandir School, Main Kailash Nagar Road.

Contd....

Polling Station Level Election Results

Polling Station-wise Votes Secured by Overall Top Five Parties in Ludhiana East Assembly in Assembly Election (AE) under Ludhiana Parliamentary Constituency in Punjab (2022)

Number of Polling Station	Winner - Daljit Singh Grewal (Bhola) (AAP)	Runner-up - Sanjeev Talwar (INC)	3rd - Ranjit Singh Dhillon (SAD)	4th - Jagmohan Sharma (BJP)	5th - Jaswant Singh (SAD(M))	NOTA	Other	Total Votes Secured
36	338	159	90	69	2	3	7	668
37	302	141	116	79	0	3	9	650
38	245	144	54	58	1	0	2	504
39	431	234	113	53	9	4	0	844
40	346	154	82	62	8	5	7	664
41	217	166	99	78	5	6	4	575
42	224	183	65	55	6	2	3	538
42A	213	130	59	37	2	4	6	451
43	346	104	89	99	13	4	7	662
44	370	290	121	65	11	4	7	868
45	388	236	119	24	6	3	43	819
46	280	272	130	11	12	3	16	724
47	166	164	97	17	5	3	2	454
48	279	270	112	10	10	1	3	685
49	259	207	132	14	9	5	13	639
50	220	250	75	24	14	9	12	604
51	241	315	138	29	5	7	13	748
52	371	282	104	61	6	3	6	833
53	340	350	57	52	16	4	6	825
54	281	157	125	40	14	3	6	626
55	212	177	87	58	12	0	14	560
56	265	220	64	37	9	5	16	616
57	357	298	88	21	16	4	16	800
58	262	232	55	25	19	4	7	604
59	92	89	39	74	4	3	3	304
59A	249	174	117	54	5	5	4	608
60	239	165	35	38	5	6	4	492
61	263	247	27	70	6	3	11	627
62	395	275	53	118	8	6	12	867
63	113	115	52	35	1	2	1	319
63A	196	161	50	47	4	2	1	461
64	311	158	118	36	33	6	10	672
65	294	187	134	41	22	5	10	693
66	192	313	146	19	17	5	8	700
66A	97	118	70	8	0	1	6	300

Contd....

Polling Station Level Election Results

Winner, Runner-up and 3rd Party Position & Winning Margin According to Polling Stations in Ludhiana East Assembly in Assembly Election (AE) under Ludhiana Parliamentary Constituency in Punjab (2022)

Polling Station Number	Winner Party	Winner Votes (%)	Runner-up Party	Runner-up Votes (%)	Winning Margin Votes (%)	Third Party	Third Party Votes (%)	Other Votes (%)
67	INC	315 (50.32)	AAP	155 (24.76)	160 (25.56)	SAD	114 (18.21)	42 (6.71)
68	INC	275 (58.14)	AAP	116 (24.52)	159 (33.62)	SAD	43 (9.09)	39 (8.25)
69	AAP	385 (47.12)	INC	192 (23.5)	193 (23.62)	BJP	137 (16.77)	103 (12.61)
70	AAP	290 (43.41)	INC	205 (30.69)	85 (12.72)	SAD	89 (13.32)	84 (12.57)
71	AAP	365 (60.83)	INC	125 (20.83)	240 (40)	SAD	55 (9.17)	55 (9.17)
72	AAP	281 (56.43)	INC	117 (23.49)	164 (32.94)	BJP	44 (8.84)	56 (11.24)
73	AAP	442 (53.13)	INC	198 (23.8)	244 (29.33)	SAD	78 (9.38)	114 (13.7)
74	AAP	318 (51.29)	INC	156 (25.16)	162 (26.13)	SAD	66 (10.65)	80 (12.9)
75	AAP	373 (61.55)	INC	131 (21.62)	242 (39.93)	SAD	42 (6.93)	60 (9.9)
76	AAP	332 (59.93)	INC	100 (18.05)	232 (41.88)	BJP	74 (13.36)	48 (8.66)
77	AAP	512 (56.76)	INC	184 (20.4)	328 (36.36)	BJP	118 (13.08)	88 (9.76)
78	AAP	441 (52.69)	INC	178 (21.27)	263 (31.42)	BJP	110 (13.14)	108 (12.9)
79	AAP	432 (64.67)	INC	90 (13.47)	342 (51.2)	BJP	85 (12.72)	61 (9.13)
80	AAP	310 (54.48)	SAD	93 (16.34)	217 (38.14)	BJP	75 (13.18)	91 (15.99)
81	AAP	367 (55.35)	INC	117 (17.65)	250 (37.7)	BJP	87 (13.12)	92 (13.88)
82	INC	228 (40.86)	AAP	223 (39.96)	5 (0.9)	BJP	53 (9.5)	54 (9.68)
83	AAP	251 (47.18)	INC	169 (31.77)	82 (15.41)	SAD	61 (11.47)	51 (9.59)
84	AAP	403 (57.08)	INC	166 (23.51)	237 (33.57)	SAD	57 (8.07)	80 (11.33)
85	AAP	314 (50.48)	INC	211 (33.92)	103 (16.56)	BJP	66 (10.61)	31 (4.98)
86	AAP	401 (57.53)	BJP	102 (14.63)	299 (42.9)	INC	93 (13.34)	101 (14.49)
87	AAP	387 (57.33)	INC	97 (14.37)	290 (42.96)	BJP	97 (14.37)	94 (13.93)
88	AAP	356 (52.28)	INC	150 (22.03)	206 (30.25)	BJP	82 (12.04)	93 (13.66)
89	AAP	373 (46.74)	INC	167 (20.93)	206 (25.81)	SAD	148 (18.55)	110 (13.78)
90	AAP	320 (44.51)	INC	138 (19.19)	182 (25.32)	SAD	131 (18.22)	130 (18.08)
91	AAP	404 (53.44)	INC	125 (16.53)	279 (36.91)	SAD	123 (16.27)	104 (13.76)
92	AAP	404 (49.51)	INC	165 (20.22)	239 (29.29)	SAD	137 (16.79)	110 (13.48)
93	AAP	424 (52.61)	SAD	162 (20.1)	262 (32.51)	INC	106 (13.15)	114 (14.14)
94	AAP	381 (55.54)	SAD	106 (15.45)	275 (40.09)	INC	96 (13.99)	103 (15.01)
95	AAP	464 (60.1)	SAD	123 (15.93)	341 (44.17)	INC	114 (14.77)	71 (9.2)
96	AAP	425 (55.99)	SAD	134 (17.65)	291 (38.34)	INC	125 (16.47)	75 (9.88)
97	AAP	275 (53.09)	INC	86 (16.6)	189 (36.49)	BJP	75 (14.48)	82 (15.83)
98	AAP	438 (60.33)	INC	109 (15.01)	329 (45.32)	SAD	92 (12.67)	87 (11.98)
99	AAP	276 (52.47)	INC	106 (20.15)	170 (32.32)	BJP	78 (14.83)	66 (12.55)
100	AAP	382 (57.44)	SAD	118 (17.74)	264 (39.7)	INC	103 (15.49)	62 (9.32)
101	AAP	466 (63.92)	INC	153 (20.99)	313 (42.93)	SAD	60 (8.23)	50 (6.86)

Contd....

DISCLAIMER

The Terms of Use and Disclaimer of Datanet India Private Limited (hereinafter referred to as "Datanet") for use of this analysis report of **Ludhiana East Assembly Constituency (Ludhiana East Vidhan Sabha)** :-

1. **Assembly Factbook™** is a Registered Trade Mark owned by Datanet.
2. All the maps are sketched and graphical representation only and have not been drawn to the scale and also not to represent the actual geographical area or boundary of the unit.
3. The data for the aforesaid analysis is based on authentic sources and has been culled from the various publications of Census, CSO and NSSO for district and block level data, various central and state government departments, Central & State Elections Commissions and the concerned Returning Officers' releases, Electoral Rolls, Election results and allied publications, internal assessment, surveys, estimates and analysis. Therefore, certain adjustment of data at micro level may have been done to arrive closer to the macro data.
4. Data have been provided on an "As Is" and "As AVAILABLE" basis
5. The colours shown in the maps or diagram and charts of a particular party, alliance or AC are indicative and do not represent them.
6. This publication which includes maps, sheets, graphs and data would be the property under copyright of Datanet only. The user may use these for its internal study, analysis and research purposes. It's public display, re-selling or any commercial uses by the user are not allowed.
7. Datanet has taken due care and caution in compilation and processing of data and allied information, but does not guarantee the accuracy, adequacy or completeness of any information/analysis and will be not responsible for any errors or omissions or for the results obtained from the use of such information/analysis.
8. All the contents for the publication have been culled from various authentic sources and Datanet reasonably believes such sources to be reliable, but does not make any representations, express or implied as to the accuracy or fitness of use of such information. The information or contents of the information/analysis do not constitute advice and should not be relied upon in making (or refraining from making) any decision. Any reliance placed upon the information provided by Datanet is the sole responsibility and strictly at the user's risk.
9. In no event will Datanet be liable for any damages (including, without limitation, damages for loss of business projects, or loss of profits) arising in contract, tort or otherwise from the use of or inability to use any of its contents, or from any action taken (or refrained from being taken) as a result of using the analysis or any of its contents. Datanet its directors, owners, editors, officials, employees, distributor and agents or any associate will not be liable for any errors in the information contained or any consequences arising from the use of the contents of the provided information/analysis.
10. If any provision of these terms and conditions is held invalid or illegal or unenforceable for any reason by any court of competent jurisdiction, such provision shall be severed and the remainder of provisions of the terms and conditions shall continue in full force and effect as if the Term of Use had been executed with the invalid, illegal or unenforceable provision eliminated.
11. If there are any discrepancies in the information provided, please bring it to attention of Datanet for suitable rectification measures.

Buy Online This Complete Book At
Datanet India eBooks Store

www.indiastatpublications.com

or go directly at

[http://www.indiastatpublications.com/
Assembly_factbook/Punjab/Ludhiana/ Ludhiana_East](http://www.indiastatpublications.com/Assembly_factbook/Punjab/Ludhiana/Ludhiana_East)

The background features a large, faint, light blue watermark of the Election Commission of India logo, which consists of a circle with a vertical line through the center and a horizontal line at the bottom, forming a stylized 'E' shape.
The logo consists of a red circle containing a white lowercase letter 'i'.
indiastat**elections**

ISBN : 978-93-5802-671-9



9 789358 026719