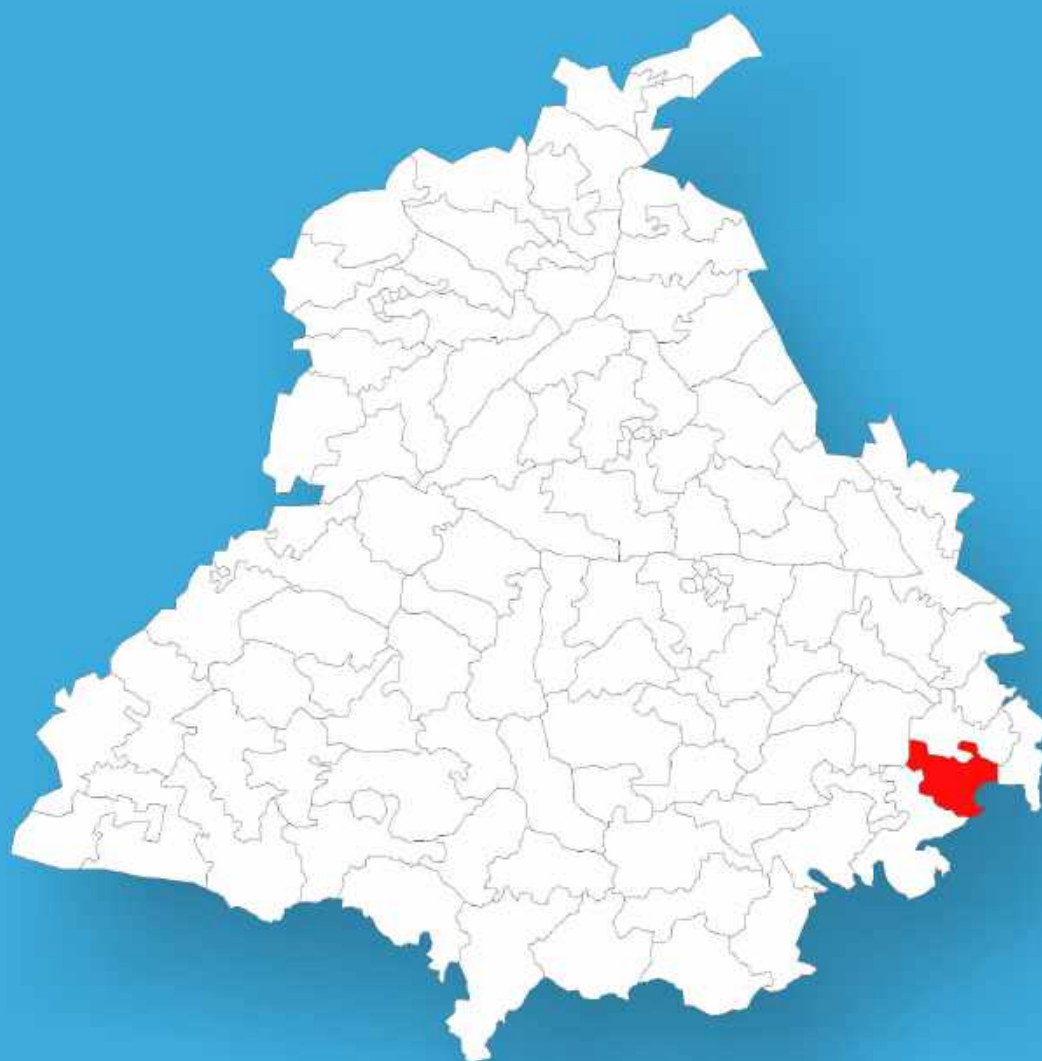




Punjab

Assembly Factbook™

Ghanaur Assembly Constituency



Key Electoral Data of Ghanaur
Assembly Constituency (Vidhan Sabha)

Punjab

Assembly Factbook™

Ghanaur Assembly Constituency



Ghanaur Vidhan Sabha

Editor & Director

Dr. R.K. Thukral

Research Editor

Dr. Shafeeq Rahman

**Compiled, Researched and Published by
Datanet India Pvt. Ltd.**

D-100, 1st Floor,

Okhla Industrial Area, Phase-I,

New Delhi- 110020.

Ph.: 91-11- 43580781-84

Email : support@indiastatpublications.com

Website : www.indiastatelections.com

Online Book Store :

www.indiastatpublications.com

Report No. : AFB/PB-113-0125

ISBN : 978-93-5822-523-5

First Edition : January, 2018

Eighth Updated Edition : January, 2025

Price : Rs.11500/-

US\$ 310

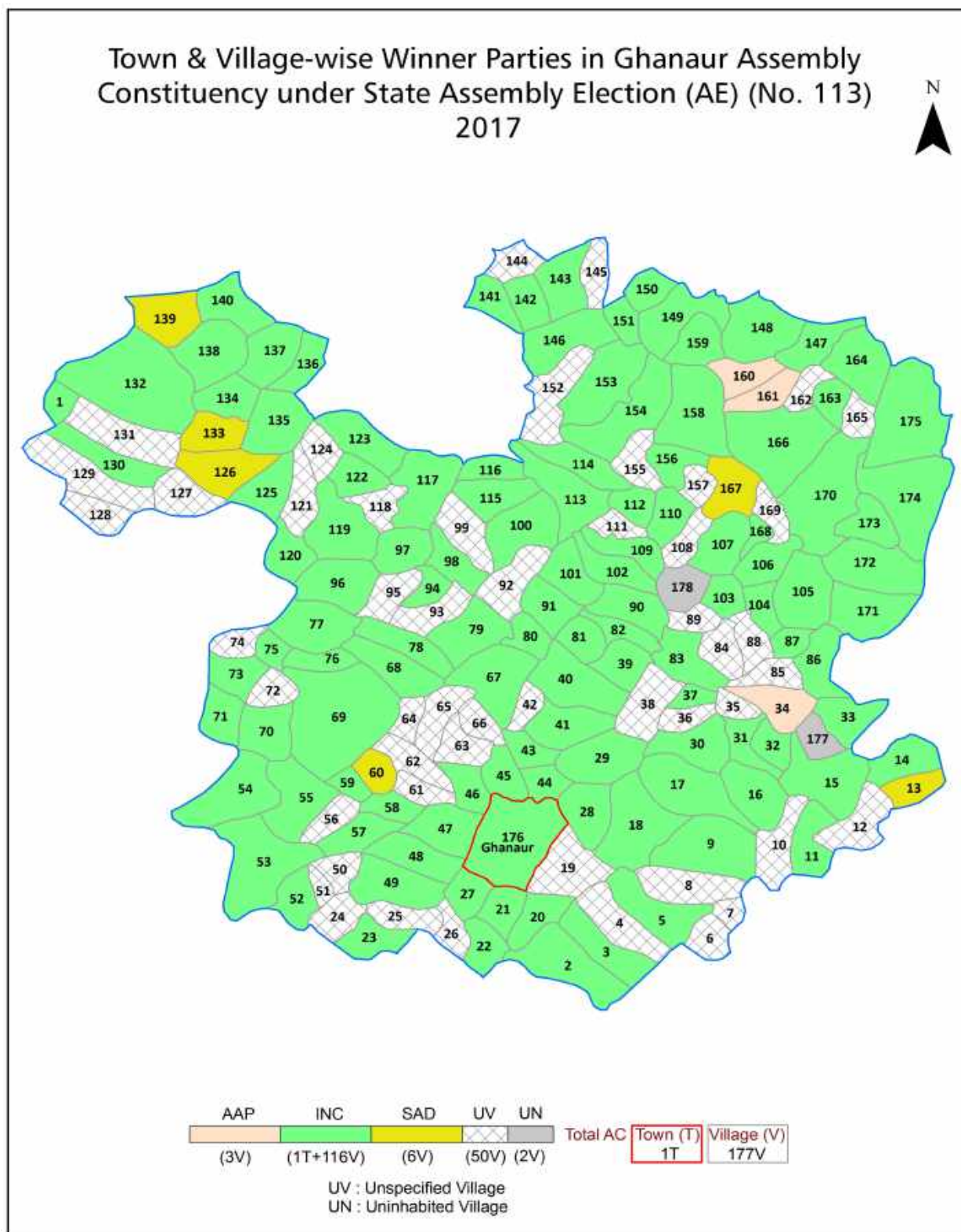
© **Datanet India Pvt. Ltd.**

All rights reserved. No part of this book may be reproduced, stored in a retrieval system or transmitted in any form or by any means, mechanical photocopying, photographing, scanning, recording or otherwise without the prior written permission of the publisher. Please refer to Disclaimer at page no. 239 for the use of this publication.

Printed in India

No.	Particulars	Page No.
	Introduction	
1	Assembly Constituency - (Vidhan Sabha) at a Glance Features of Assembly as per Delimitation Commission of India (2008)	1-2
	Location and Political Maps	
2	Location Map Boundaries of Assembly Constituency - (Vidhan Sabha) in District Boundaries of Assembly Constituency under Parliamentary Constituency - (Lok Sabha) Town & Village-wise Winner Parties- 2024, 2022, 2019, 2017, 2014, 2012 and 2009	3-11
	Administrative Setup (2011)	
3	District Sub-district Towns Villages Inhabited Villages Uninhabited Villages Village Panchayat Intermediate Panchayat	12-22
	Demographics (2011)	
4	Population Households Rural/Urban Population Towns and Villages by Population Size Sex Ratio (Total & 0-6 Years) Religious Population Social Population Literacy Rate	23-24
	Electoral Features	
5	Important Dates of Last Elections Held Electors by Gender Service Electors Voters Voters Turnout Polling Stations & Average Number of Electors per Polling Station Electors by Age Group Present Elected Representatives	25-30
	Historical Summary Election Results	
6	Vote Share of Major Parties Winning Margin (Number & Percentage) Polarity of Parties Summary Result of Assembly Segment of Parliamentary Elections 2024, 2019, 2014, 2009, 2004 and 1999 Summary Result of Assembly Elections 2022, 2017, 2012, 2007, 2002, 1997, 1992, 1985, 1980, 1977, 1962, 1957 and 1952	31-52
	Polling Station Level Election Results	
7	Name and Number of Polling Station 2024, 2022, 2019, 2017, 2014, 2012 and 2009 Polling Station-wise Electors, Voters & Voters Turnout 2024, 2022, 2019, 2017, 2014, 2012 and 2009 Polling Station wise Elections Results 2024, 2022, 2019, 2017, 2014, 2012 and 2009	53-173
8	Panchayat Election Results Panchayat Result 2013	174-220
	Share of Assembly Constituency	
9	Share of Assembly Constituency - (Vidhan Sabha) in State, District and Parliamentary Constituency - (Lok Sabha)	221
	Socio-Economic Amenities (2011)	
10	Access to Administrative Units Agricultural, Manufacturing and Industrial Commodities Demographic Indicators Education Health & Manpower Drinking Water Supply Sanitation Entertainment and Recreations Infrastructure Power Food Allocation Distribution and Marketing of Agriculture Commodities Infrastructure Transport and Road Infrastructure Communication Banking and Financial Services Land Use Irrigation Source	223-237
11	Abbreviation & Sources	238
12	Disclaimer	239

Location & Political Map



Administrative Setup

List of Village Panchayat & Intermediate Panchayat (Block) Name- 2011

Village Name	Village Panchayat Name	Intermediate Panchayat Name
Ram Nagar (148)	Ram Nagar	Ghanaur
Abdulpur (64)	Abdulpur	Rajpura
Ajrawar (107)	Ajrawar	Ghanaur
Akkar (278)	Akkar	Rajpura
Akkri (277)	Akkri	Rajpura
Alamdipur (341)	Alamdipur	Ghanaur
Alampur (43)	Alampur	Rajpura
Alawal Majra (118)	Alawal Majra	Ghanaur
Ali Majra (137)	Ali Majra	Ghanaur
Badholi Gujran (65)	Badholi Gujran	Rajpura
Baghora (363)	Baghora	Ghanaur
Bahawalpur (110)	Bahawalpur	Ghanaur
Balheri (345)	Jogi Majra	Ghanaur
Ballopur (380)	Ballopur	Ghanaur
Bapraur (143)	Bapraur	Ghanaur
Basma (227)	Basma	Rajpura
Bathli (279)	Bathli	Rajpura
Bathonian Kalan (88)	Bathonian Kalan	Ghanaur
Bathonian Khurd (87)	Bathonian Khurd	Ghanaur
Bhadak (93)	Bhadak	Rajpura
Bhat Majra (339)	Bhat Majra	Ghanaur
Bhedwal (29)	Bhedwal	Rajpura
Bhogla (74)	Bhogla	Rajpura
Bhuri Majri (136)	Bhuri Majri	Ghanaur
Bivipur (86)	Bivipur	Ghanaur
Bur Majra (368)	Alana	Ghanaur
Chalheri (81)	Chalheri	Ghanaur
Chamaru (372)	Chamaru	Ghanaur
Chamaru (79)	Chamaru	Rajpura

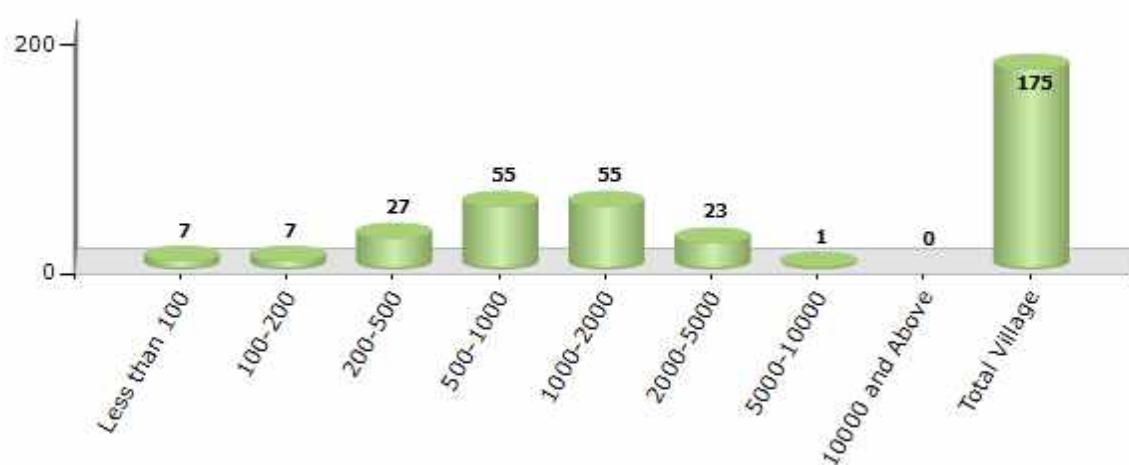
Contd....

Demographics

Number of Villages by Population Size - 2011

Less than 100	100-200	200-500	500-1000	1000-2000	2000-5000	5000-10000	10000 and Above	Total Village
7	7	27	55	55	23	1	0	175

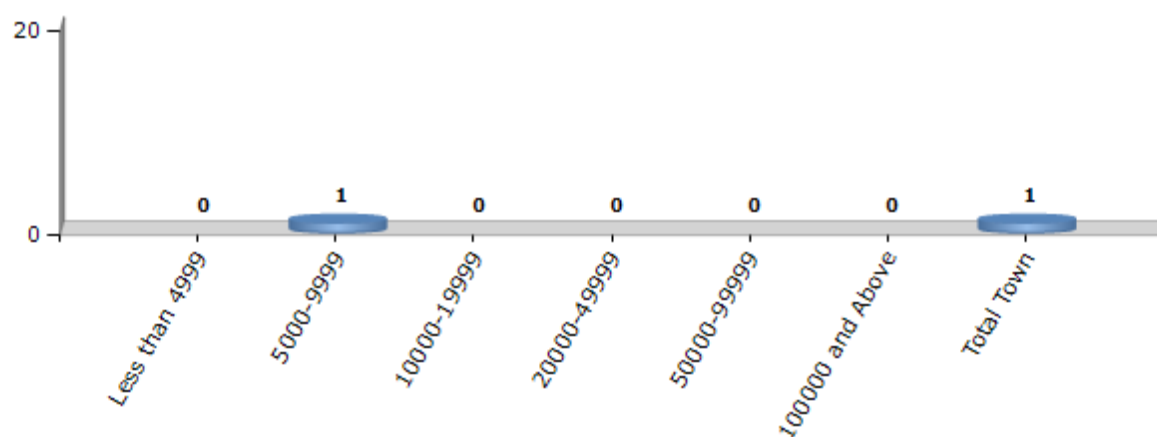
Number of Villages by Population Size - 2011



Number of Towns by Population Size - 2011

Less than 4999	5000-9999	10000-19999	20000-49999	50000-99999	100000 and Above	Total Town
0	1	0	0	0	0	1

Number of Towns by Population Size - 2011



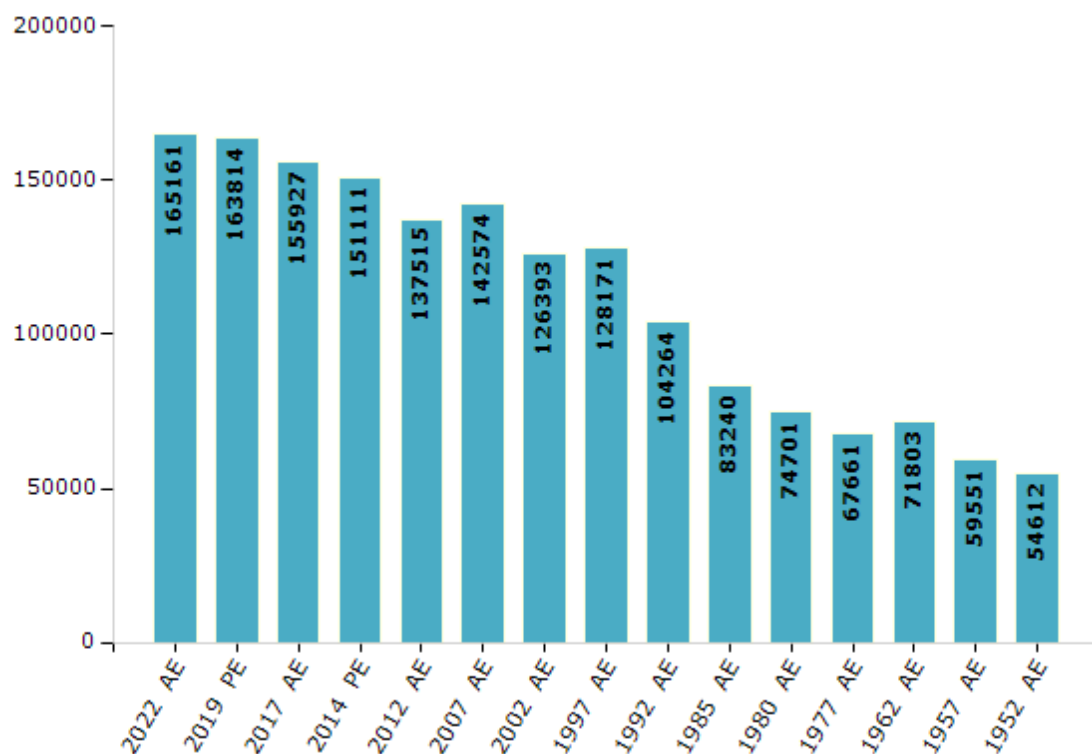
Electoral Features

Electors by Male & Female

Year	Male	Female	Others	Total
2022 AE	88875	76286	0	165161
2019 PE	88252	75562	0	163814
2017 AE	84741	71185	1	155927
2014 PE	81573	69537	1	151111
2012 AE	74426	63089	0	137515
2009 PE	-	-	-	-
2007 AE	74542	68032	-	142574
2004 PE	-	-	-	-
2002 AE	67970	58423	-	126393
1999 PE	-	-	-	-
1997 AE	68994	59177	-	128171

Year	Male	Female	Others	Total
1992 AE	55886	48378	-	104264
1985 AE	45300	37940	-	83240
1980 AE	40666	34035	-	74701
1977 AE	37330	30331	-	67661
1972 AE	-	-	-	-
1969 AE	-	-	-	-
1967 AE	-	-	-	-
1962 AE	-	-	-	71803
1957 AE	-	-	-	59551
1952 AE	-	-	-	54612

Number of Electors



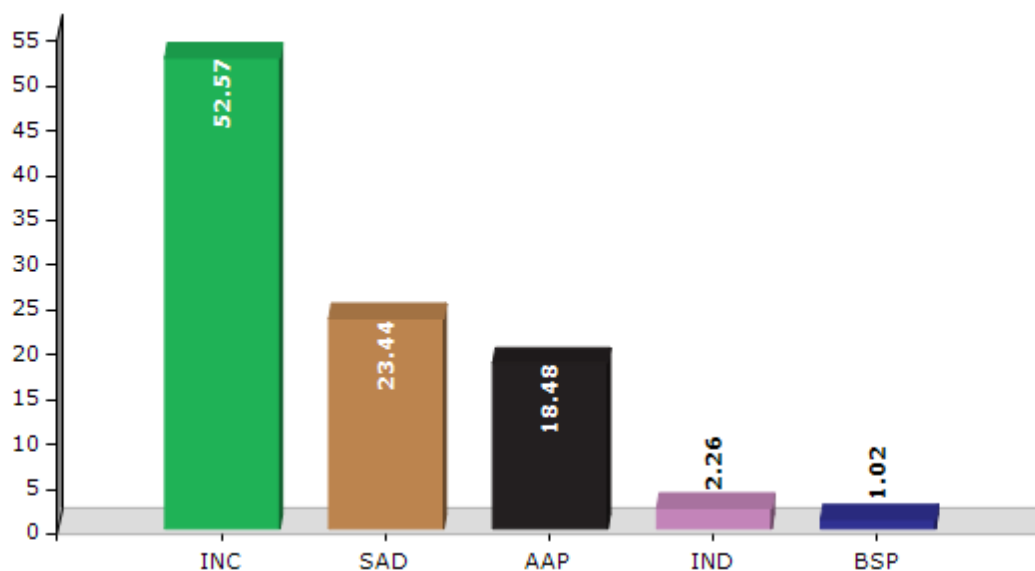
Note : AE : Assembly Election, PE : Assembly Segment of Parliamentary Election

Historical Summary Election Results

Summary Result of Assembly Election - 2017

Candidate Name	Party	Votes	Votes %
Thekedar Madan Lal Jalalpur	INC	65965	52.57
Harpreet Kaur Mukhmailpur	SAD	29408	23.44
Anu Randhawa	AAP	23188	18.48
Anupinder Kaur Sandhu	IND	2833	2.26
Jagjeet Singh	BSP	1275	1.02
Gursewak Singh	DEMSWP	1131	0.9
Baljit Singh	JJKP	462	0.37
Surinder Kaur	IND	388	0.31
	NOTA	829	0.66

Votes Percentage of Top Parties - 2017



Polling Station Level Election Results

Number and Name of Polling Stations (PS) (2022)

Number of Polling Stations	Name of Polling Stations	Number of Polling Stations	Name of Polling Stations
1	Govt. Elementary School,Safdar Pur	22	Govt. Elementary School,Khandoli
2	Govt. Senior Secondary School Bhedwal	23	Govt. Elementary School,Saidkheri
3	Govt. Senior Secondary School Bhedwal	24	Govt. Elementary School,Saidkheri
4	Govt Middle School,Jai Nagar	25	Govt. Elementary School,Saidkheri
5	Govt. Elementary School, Jai Nagar	26	Govt High School Saidkheri
6	Govt. Elementary School, Mandwal	27	Govt High School Saidkheri
7	Govt. Elementary School, Khanpur Khurd	28	Govt High School Saidkheri
8	Govt. Sen. Sec. School, Pabri	29	Govt. Elementary School,Bhadak
9	Govt. Sen. Sec. School, Pabri	30	Govt Elementary School Jakhra
10	Govt. Elementary School, Pabra	31	Govt. Elementary School,Dhindsa
11	Govt. Elementary School, Takhto Majra	32	Govt. Elementary School,Kheri Gandian
12	Govt.Senior Sec. School, Sehra	33	Govt. Elementary School,Kheri Gandian
13	Govt.Senior Sec. School, Sehra	34	Govt. Elementary School, Suhro
14	Govt. Elementary. School, Sehri	35	Govt. Elementary School, Suhro
15	Govt. Elementary School, Tehalpura	36	Govt. Middle School Suhro
16	Govt. Elementry School,Akari	37	Govt. Elementary School, Khanpur Baring
17	Govt.Elementry School Akarh	38	Govt. Elementary School, Khanpur Baring
18	Govt. Elementary School, Gopalpur	39	Govt. Elementary School, Bhogla
19	Govt. Elementary School, Gopalpur	40	Govt High School Bathonian Kalan
20	Govt. Ele. School, Badholi Gujran	41	Govt High School Bathonian Kalan
21	Govt. Elementary School,Khandoli	42	Govt Primary School Bathonian Kalan

Contd....

Polling Station Level Election Results

Polling Station-wise Votes Secured by Overall Top Five Parties in Ghanaur Assembly in Assembly Election (AE) under Patiala Parliamentary Constituency in Punjab (2022)

Number of Polling Station	Winner - Gurlal Ghanaur (AAP)	Runner-up - Madan Lal (INC)	3rd - Prem Singh Chandumajra (SAD)	4th - Vikas Sharma (BJP)	5th - Prem Singh Bhangu (IND)	NOTA	Other	Total Votes Secured
36	284	73	74	5	3	5	19	463
37	305	83	116	25	13	5	16	563
38	166	155	80	12	2	12	7	434
39	587	166	93	22	43	5	23	939
40	259	116	76	151	6	3	9	620
41	258	215	134	69	1	8	8	693
42	153	178	104	53	17	7	5	517
43	122	141	159	71	5	8	10	516
44	276	154	34	12	0	6	11	493
45	412	78	93	8	3	6	26	626
46	305	128	118	21	0	4	23	599
47	496	134	91	15	12	12	33	793
48	358	104	63	9	5	6	19	564
49	436	210	108	13	7	15	25	814
50	352	301	89	21	9	10	33	815
51	295	229	71	19	2	5	44	665
52	333	189	66	14	6	6	23	637
53	206	89	79	8	0	1	50	433
54	261	284	67	36	1	4	65	718
55	358	88	67	25	6	8	34	586
56	287	124	66	57	0	3	23	560
57	426	132	83	40	3	9	51	744
58	202	25	36	2	7	4	11	287
59	153	43	64	4	6	6	14	290
60	352	202	106	106	4	16	20	806
61	419	196	65	97	7	17	46	847
62	155	148	29	48	2	4	19	405
63	264	334	76	26	6	7	35	748
64	512	128	88	3	5	4	35	775
65	452	183	116	23	6	5	18	803
66	97	253	170	35	4	4	7	570
67	361	88	76	6	9	2	47	589
68	306	172	85	6	4	6	30	609
69	467	153	39	6	22	1	11	699
70	400	115	124	9	2	8	25	683

Contd....

Polling Station Level Election Results

Winner, Runner-up and 3rd Party Position & Winning Margin According to Polling Stations in Ghanaur Assembly in Assembly Election (AE) under Patiala Parliamentary Constituency in Punjab (2022)

Polling Station Number	Winner Party	Winner Votes (%)	Runner-up Party	Runner-up Votes (%)	Winning Margin Votes (%)	Third Party	Third Party Votes (%)	Other Votes (%)
71	AAP	283 (46.47)	INC	144 (23.65)	139 (22.82)	SAD	122 (20.03)	60 (9.85)
72	AAP	282 (51.27)	INC	162 (29.45)	120 (21.82)	SAD	71 (12.91)	35 (6.36)
73	AAP	358 (46.37)	INC	238 (30.83)	120 (15.54)	SAD	138 (17.88)	38 (4.92)
74	AAP	458 (58.64)	SAD	149 (19.08)	309 (39.56)	INC	113 (14.47)	61 (7.81)
75	AAP	480 (67.7)	INC	108 (15.23)	372 (52.47)	SAD	86 (12.13)	35 (4.94)
76	AAP	443 (70.99)	SAD	64 (10.26)	379 (60.73)	INC	62 (9.94)	55 (8.81)
77	AAP	336 (77.96)	SAD	42 (9.74)	294 (68.22)	INC	27 (6.26)	26 (6.03)
78	AAP	506 (63.65)	INC	118 (14.84)	388 (48.81)	SAD	108 (13.58)	63 (7.92)
79	AAP	249 (59.14)	INC	76 (18.05)	173 (41.09)	SAD	66 (15.68)	30 (7.13)
80	AAP	280 (32.07)	BJP	245 (28.06)	35 (4.01)	INC	194 (22.22)	154 (17.64)
81	BJP	279 (35.86)	AAP	183 (23.52)	96 (12.34)	INC	181 (23.26)	135 (17.35)
82	INC	320 (49.23)	AAP	242 (37.23)	78 (12)	SAD	33 (5.08)	55 (8.46)
83	AAP	334 (49.48)	INC	180 (26.67)	154 (22.81)	BJP	75 (11.11)	86 (12.74)
84	AAP	410 (41.58)	INC	405 (41.08)	5 (0.5)	SAD	93 (9.43)	78 (7.91)
85	AAP	195 (52.42)	INC	95 (25.54)	100 (26.88)	SAD	38 (10.22)	44 (11.83)
86	AAP	356 (45.06)	INC	262 (33.16)	94 (11.9)	SAD	113 (14.3)	59 (7.47)
87	AAP	270 (43.62)	INC	252 (40.71)	18 (2.91)	SAD	61 (9.85)	36 (5.82)
88	AAP	429 (62.35)	INC	111 (16.13)	318 (46.22)	SAD	87 (12.65)	61 (8.87)
89	AAP	454 (65.51)	INC	98 (14.14)	356 (51.37)	SAD	92 (13.28)	49 (7.07)
90	AAP	325 (36.43)	INC	281 (31.5)	44 (4.93)	SAD	228 (25.56)	58 (6.5)
91	INC	198 (37.57)	AAP	194 (36.81)	4 (0.76)	SAD	107 (20.3)	28 (5.31)
92	INC	193 (59.75)	AAP	85 (26.32)	108 (33.43)	SAD	37 (11.46)	8 (2.48)
93	AAP	197 (34.44)	SAD	174 (30.42)	23 (4.02)	INC	155 (27.1)	46 (8.04)
94	AAP	188 (48.58)	SAD	89 (23)	99 (25.58)	INC	72 (18.6)	38 (9.82)
95	AAP	137 (48.07)	INC	103 (36.14)	34 (11.93)	SAD	42 (14.74)	3 (1.05)
96	AAP	351 (50.94)	INC	181 (26.27)	170 (24.67)	SAD	107 (15.53)	50 (7.26)
97	AAP	272 (60.44)	INC	86 (19.11)	186 (41.33)	SAD	46 (10.22)	46 (10.22)
98	AAP	412 (45.32)	INC	312 (34.32)	100 (11)	SAD	126 (13.86)	59 (6.49)
99	AAP	241 (55.28)	INC	113 (25.92)	128 (29.36)	SAD	53 (12.16)	29 (6.65)
100	AAP	237 (42.47)	SAD	185 (33.15)	52 (9.32)	INC	100 (17.92)	36 (6.45)
101	AAP	352 (43.3)	INC	233 (28.66)	119 (14.64)	SAD	114 (14.02)	114 (14.02)
102	SAD	178 (31.62)	INC	174 (30.91)	4 (0.71)	AAP	167 (29.66)	44 (7.82)
103	AAP	192 (34.91)	SAD	178 (32.36)	14 (2.55)	INC	138 (25.09)	42 (7.64)
104	AAP	254 (45.2)	SAD	149 (26.51)	105 (18.69)	INC	126 (22.42)	33 (5.87)
105	AAP	286 (43.87)	INC	178 (27.3)	108 (16.57)	SAD	151 (23.16)	37 (5.67)

Contd....

Socio-Economic Amenities - Rural

Access to Education Facilities

Particulars	Number of Villages (% of Population)				
	Available	Not Available	If Not Available (Distance of Nearest Facility)		
			A	B	C
Govt. Primary School	148 (95)	27 (5)	21 (4)	5 (0)	0 (0)
Private Primary School	33 (31)	142 (69)	0 (0)	0 (0)	0 (0)
Govt. Middle School	62 (57)	113 (43)	99 (38)	5 (2)	0 (0)
Private Middle School	18 (17)	157 (83)	5 (1)	1 (0)	0 (0)
Govt. Secondary School	29 (32)	146 (68)	73 (36)	58 (26)	6 (3)
Private Secondary School	10 (8)	165 (92)	3 (0)	1 (0)	1 (1)
Govt. Senior Secondary School	16 (19)	159 (81)	62 (34)	67 (32)	17 (9)
Private Senior Secondary School	8 (8)	167 (92)	4 (1)	3 (1)	0 (0)
Govt. Arts and Science Degree College	0 (0)	175 (100)	5 (5)	43 (25)	103 (51)
Private Arts and Science Degree College	1 (1)	174 (99)	8 (9)	7 (3)	8 (6)
Govt. Engineering College	1 (1)	174 (99)	1 (0)	12 (5)	72 (36)
Private Engineering College	2 (2)	173 (98)	5 (6)	33 (22)	50 (28)
Govt. Medicine College	0 (0)	175 (100)	0 (0)	10 (5)	81 (48)
Private Medicine College	0 (0)	175 (100)	4 (5)	22 (13)	58 (30)
Govt. Management Institute	0 (0)	175 (100)	0 (0)	7 (3)	76 (40)
Private Management Institute	1 (1)	174 (99)	5 (5)	27 (20)	59 (30)
Govt. Polytechnic	0 (0)	175 (100)	1 (0)	11 (6)	84 (41)
Private Polytechnic	0 (0)	175 (100)	5 (5)	23 (18)	51 (30)
Govt. Vocational Training School/ITI	0 (0)	175 (100)	3 (5)	21 (11)	87 (43)
Private Vocational Training School/ITI	1 (0)	174 (100)	4 (4)	19 (13)	40 (24)
Govt. Non Formal Training Centre	0 (0)	175 (100)	4 (6)	15 (7)	73 (38)
Private Non Formal Training Centre	0 (0)	175 (100)	3 (4)	21 (15)	59 (31)
Govt. School For Disabled	0 (0)	175 (100)	0 (0)	11 (6)	79 (42)
Private School For Disabled	0 (0)	175 (100)	1 (2)	3 (2)	81 (48)
Government Others	0 (0)	175 (100)	0 (0)	11 (6)	85 (48)
Private Others	0 (0)	175 (100)	1 (2)	3 (2)	75 (42)

Note : Distance A : Less than 5 km; B : Between 5-10 km; C : 10+ km.; Source : Data Analysis is based on 2011 Census.

DISCLAIMER

The Terms of Use and Disclaimer of Datanet India Private Limited (hereinafter referred to as "Datanet") for use of this analysis report of **Ghanaur Assembly Constituency (Ghanaur Vidhan Sabha)** :-

1. **Assembly Factbook™** is a Registered Trade Mark owned by Datanet.
2. All the maps are sketched and graphical representation only and have not been drawn to the scale and also not to represent the actual geographical area or boundary of the unit.
3. The data for the aforesaid analysis is based on authentic sources and has been culled from the various publications of Census, CSO and NSSO for district and block level data, various central and state government departments, Central & State Elections Commissions and the concerned Returning Officers' releases, Electoral Rolls, Election results and allied publications, internal assessment, surveys, estimates and analysis. Therefore, certain adjustment of data at micro level may have been done to arrive closer to the macro data.
4. Data have been provided on an "As Is" and "As AVAILABLE" basis
5. The colours shown in the maps or diagram and charts of a particular party, alliance or AC are indicative and do not represent them.
6. This publication which includes maps, sheets, graphs and data would be the property under copyright of Datanet only. The user may use these for its internal study, analysis and research purposes. It's public display, re-selling or any commercial uses by the user are not allowed.
7. Datanet has taken due care and caution in compilation and processing of data and allied information, but does not guarantee the accuracy, adequacy or completeness of any information/analysis and will be not responsible for any errors or omissions or for the results obtained from the use of such information/analysis.
8. All the contents for the publication have been culled from various authentic sources and Datanet reasonably believes such sources to be reliable, but does not make any representations, express or implied as to the accuracy or fitness of use of such information. The information or contents of the information/analysis do not constitute advice and should not be relied upon in making (or refraining from making) any decision. Any reliance placed upon the information provided by Datanet is the sole responsibility and strictly at the user's risk.
9. In no event will Datanet be liable for any damages (including, without limitation, damages for loss of business projects, or loss of profits) arising in contract, tort or otherwise from the use of or inability to use any of its contents, or from any action taken (or refrained from being taken) as a result of using the analysis or any of its contents. Datanet its directors, owners, editors, officials, employees, distributor and agents or any associate will not be liable for any errors in the information contained or any consequences arising from the use of the contents of the provided information/analysis.
10. If any provision of these terms and conditions is held invalid or illegal or unenforceable for any reason by any court of competent jurisdiction, such provision shall be severed and the remainder of provisions of the terms and conditions shall continue in full force and effect as if the Term of Use had been executed with the invalid, illegal or unenforceable provision eliminated.
11. If there are any discrepancies in the information provided, please bring it to attention of Datanet for suitable rectification measures.

Buy Online This Complete Book At
Datanet India eBooks Store

www.indiastatpublications.com

or go directly at

[http://www.indiastatpublications.com/
Assembly_factbook/Punjab/Patiala/ Ghanaur](http://www.indiastatpublications.com/Assembly_factbook/Punjab/Patiala/Ghanaur)

  **india**stat**elections**

ISBN : 978-93-5822-523-5



9 789358 225235