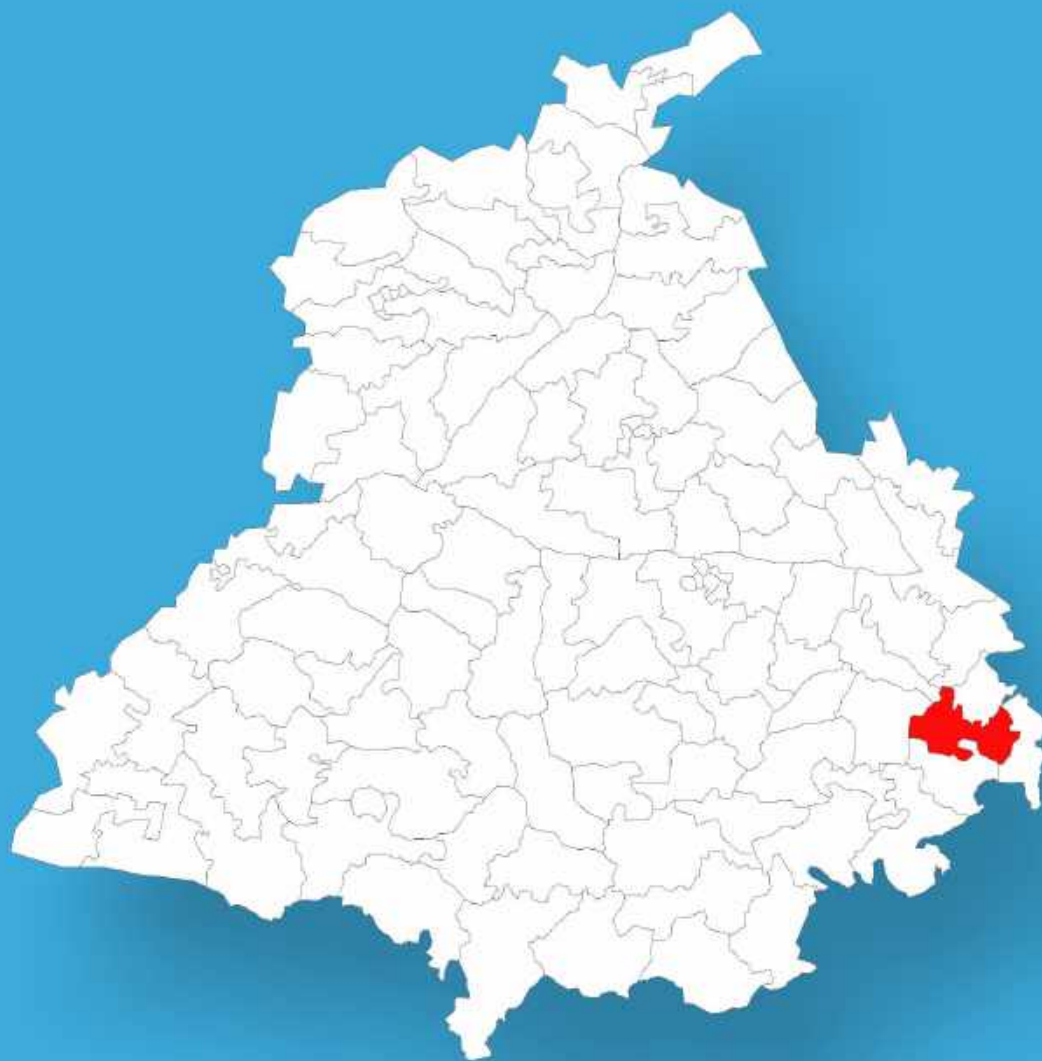




Punjab

Assembly Factbook™

Rajpura Assembly Constituency

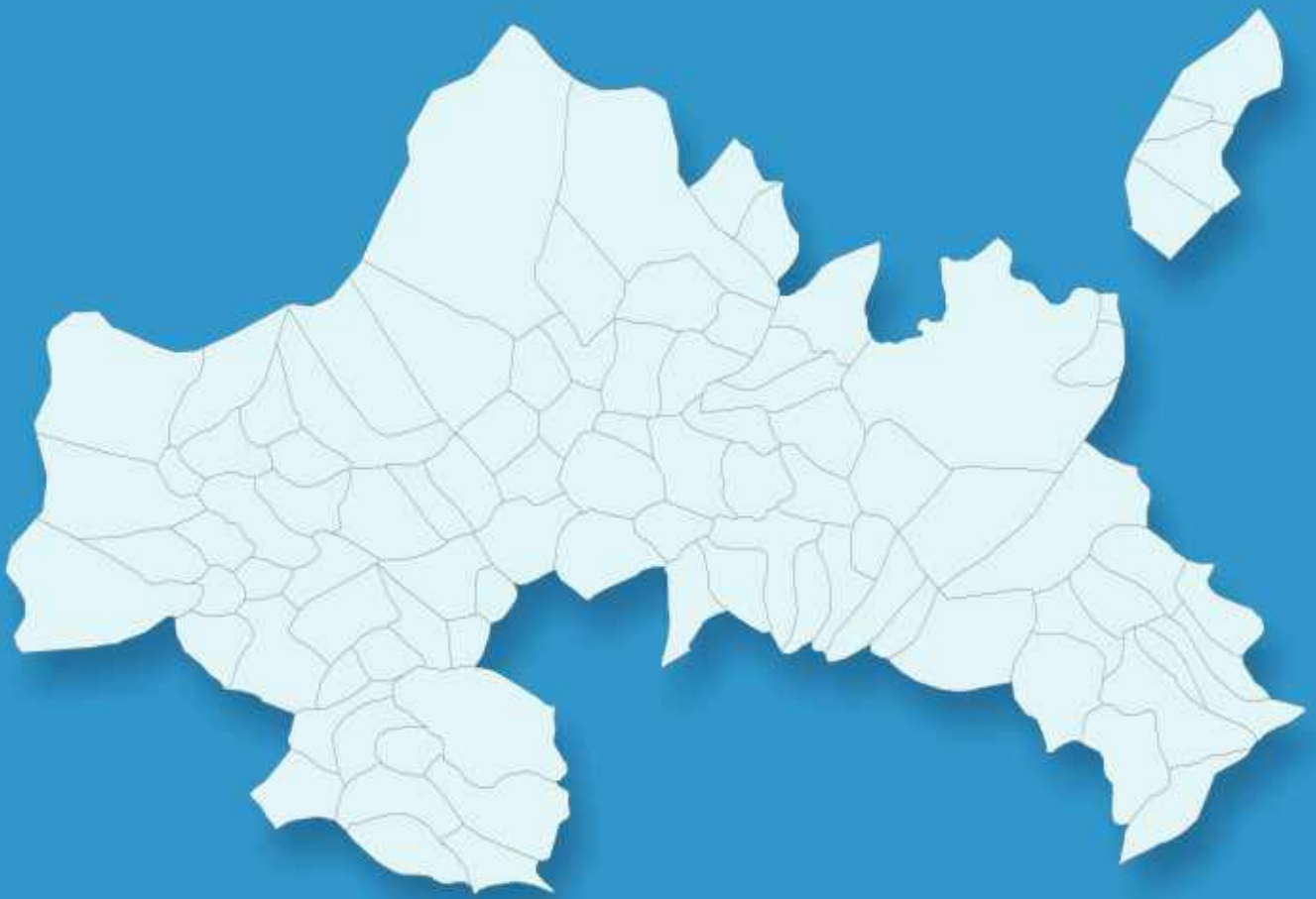


Key Electoral Data of Rajpura
Assembly Constituency (Vidhan Sabha)

Punjab

Assembly Factbook™

Rajpura Assembly Constituency



Rajpura Vidhan Sabha

Editor & Director

Dr. R.K. Thukral

Research Editor

Dr. Shafeeq Rahman

Compiled, Researched and Published by Datanet India Pvt. Ltd.

D-100, 1st Floor,

Okhla Industrial Area, Phase-I,

New Delhi- 110020.

Ph.: 91-11- 43580781-84

Email : support@indiastatpublications.com

Website : www.indiastatelections.com

Online Book Store :

www.indiastatpublications.com

Report No. : AFB/PB-111-0125

ISBN : 978-93-5822-496-2

First Edition : January, 2018

Eighth Updated Edition : January, 2025

Price : Rs.11500/-

US\$ 310

© **Datanet India Pvt. Ltd.**

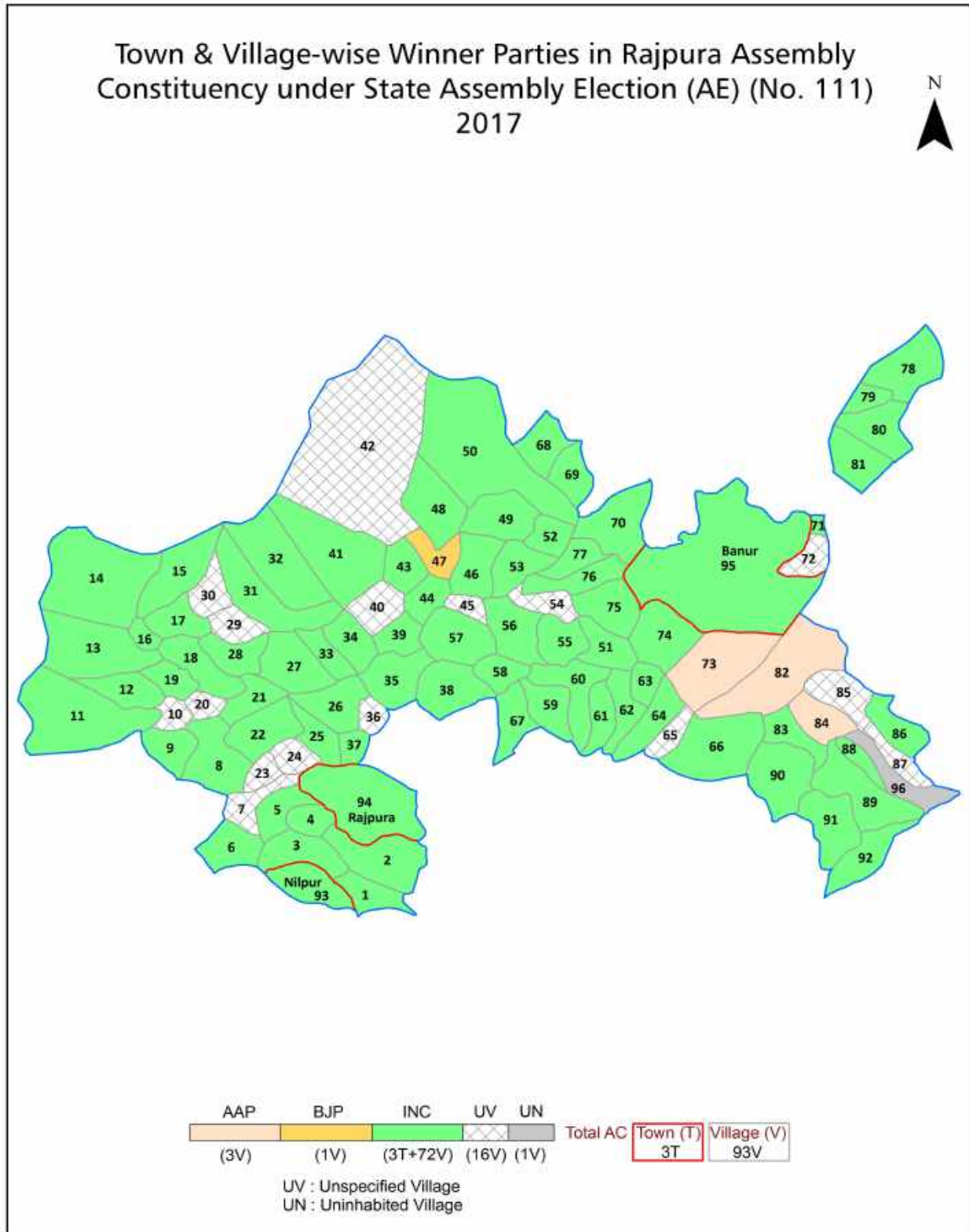
All rights reserved. No part of this book may be reproduced, stored in a retrieval system or transmitted in any form or by any means, mechanical photocopying, photographing, scanning, recording or otherwise without the prior written permission of the publisher. Please refer to Disclaimer at page no. 207 for the use of this publication.

Printed in India

Contents

No.	Particulars	Page No.
	Introduction	
1	Assembly Constituency - (Vidhan Sabha) at a Glance Features of Assembly as per Delimitation Commission of India (2008)	1-2
	Location and Political Maps	
2	Location Map Boundaries of Assembly Constituency - (Vidhan Sabha) in District Boundaries of Assembly Constituency under Parliamentary Constituency - (Lok Sabha) Town & Village-wise Winner Parties- 2024, 2022, 2019, 2017, 2014, 2012 and 2009	3-11
	Administrative Setup (2011)	
3	District Sub-district Towns Villages Inhabited Villages Uninhabited Villages Village Panchayat Intermediate Panchayat	12-18
	Demographics (2011)	
4	Population Households Rural/Urban Population Towns and Villages by Population Size Sex Ratio (Total & 0-6 Years) Religious Population Social Population Literacy Rate	19-20
	Electoral Features	
5	Important Dates of Last Elections Held Electors by Gender Service Electors Voters Voters Turnout Polling Stations & Average Number of Electors per Polling Station Electors by Age Group Present Elected Representatives	21-26
	Historical Summary Election Results	
6	Vote Share of Major Parties Winning Margin (Number & Percentage) Polarity of Parties Summary Result of Assembly Segment of Parliamentary Elections 2024, 2019, 2014, 2009, 2004 and 1999 Summary Result of Assembly Elections 2022, 2017, 2012, 2007, 2002, 1997, 1992, 1985, 1980, 1977, 1972, 1969, 1967, 1962 and 1957	27-50
	Polling Station Level Election Results	
7	Name and Number of Polling Station 2024, 2022, 2019, 2017, 2014, 2012 and 2009 Polling Station-wise Electors, Voters & Voters Turnout 2024, 2022, 2019, 2017, 2014, 2012 and 2009 Polling Station wise Elections Results 2024, 2022, 2019, 2017, 2014, 2012 and 2009	51-167
8	Panchayat Election Results Panchayat Result 2013	168-188
	Share of Assembly Constituency	
9	Share of Assembly Constituency - (Vidhan Sabha) in State, District and Parliamentary Constituency - (Lok Sabha)	189
	Socio-Economic Amenities (2011)	
10	Access to Administrative Units Agricultural, Manufacturing and Industrial Commodities Demographic Indicators Education Health & Manpower Drinking Water Supply Sanitation Entertainment and Recreations Infrastructure Power Food Allocation Distribution and Marketing of Agriculture Commodities Infrastructure Transport and Road Infrastructure Communication Banking and Financial Services Land Use Irrigation Source	191-205
11	Abbreviation & Sources	206
12	Disclaimer	207

Location & Political Map



Administrative Setup

List of Village Panchayat & Intermediate Panchayat (Block) Name- 2011

Village Name	Village Panchayat Name	Intermediate Panchayat Name
Akbarpur (35)	Bhatehri	Rajpura
Aluan (23)	Aluan	Rajpura
Azizpur (283)	Azizpur	Rajpura
Bakshiwala (16)	Bakshiwala	Rajpura
Bal Majra (244)	Bal Majra	Rajpura
Balsuan (20)	Balsuan	Rajpura
Basantpura (22)	Basantpura	Rajpura
Bhapal (38)	Bhapal	Rajpura
Bhatehri (36)	Bhatehri	Rajpura
Bhatiras (278)	Bhatiras	Rajpura
Budhanpur (228)	Budhanpur	Rajpura
Chak (18)	Chak	Rajpura
Chandu Khurd (28)	Chandu Khurd	Rajpura
Chandu Majra (21)	Chandu Majra	Rajpura
Changeran (243)	Changeran	Rajpura
Chharwar (230)	Chharwar	Rajpura
Dabhali (39)	Dabhali Kalan	Rajpura
Daman Heri (59)	Daman Heri	Rajpura
Devinagar (274)	Devinagar	Rajpura
Devinagar (57)	Devinagar	Rajpura
Dhamoli (69)	Dhamoli	Rajpura
Dharamgarh (239)	Dharamgarh	Rajpura
Dharamgarh (24)	Dharamgarh	Rajpura
Dhuman (5)	Dhuman	Rajpura
Faridpur (264)	Faridpur	Rajpura
Faridpur Gujran (55)	Faridpur Gujran	Rajpura
Fatehpur Garhi (263)	Fatehpur Garhi	Rajpura
Gadomajra (41)	Gadomajra	Rajpura
Gobindpura (19)	Gobindpura	Rajpura

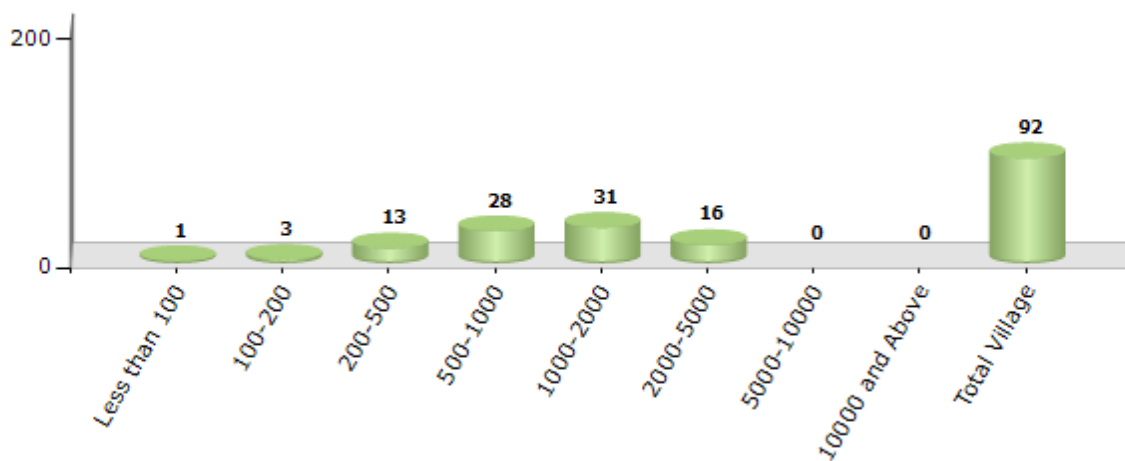
Contd....

Demographics

Number of Villages by Population Size - 2011

Less than 100	100-200	200-500	500-1000	1000-2000	2000-5000	5000-10000	10000 and Above	Total Village
1	3	13	28	31	16	0	0	92

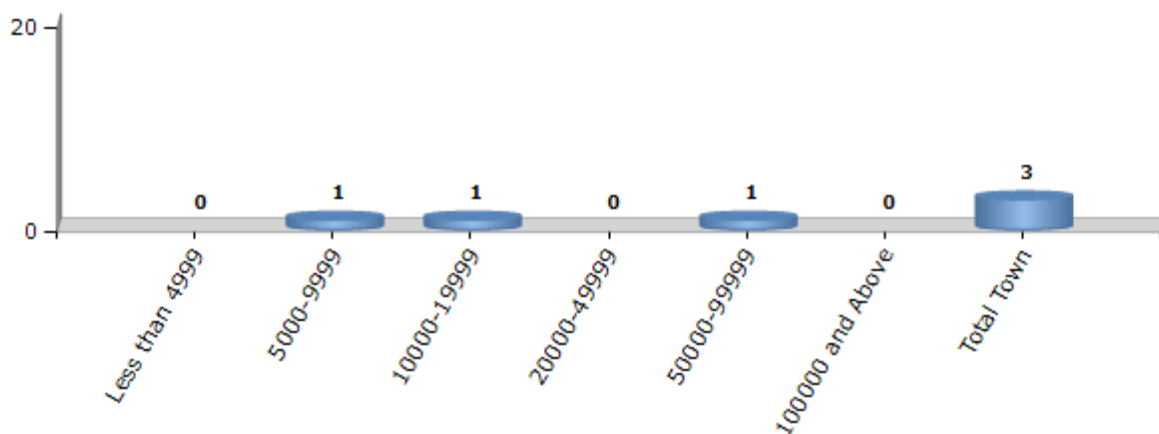
Number of Villages by Population Size - 2011



Number of Towns by Population Size - 2011

Less than 4999	5000-9999	10000-19999	20000-49999	50000-99999	100000 and Above	Total Town
0	1	1	0	1	0	3

Number of Towns by Population Size - 2011

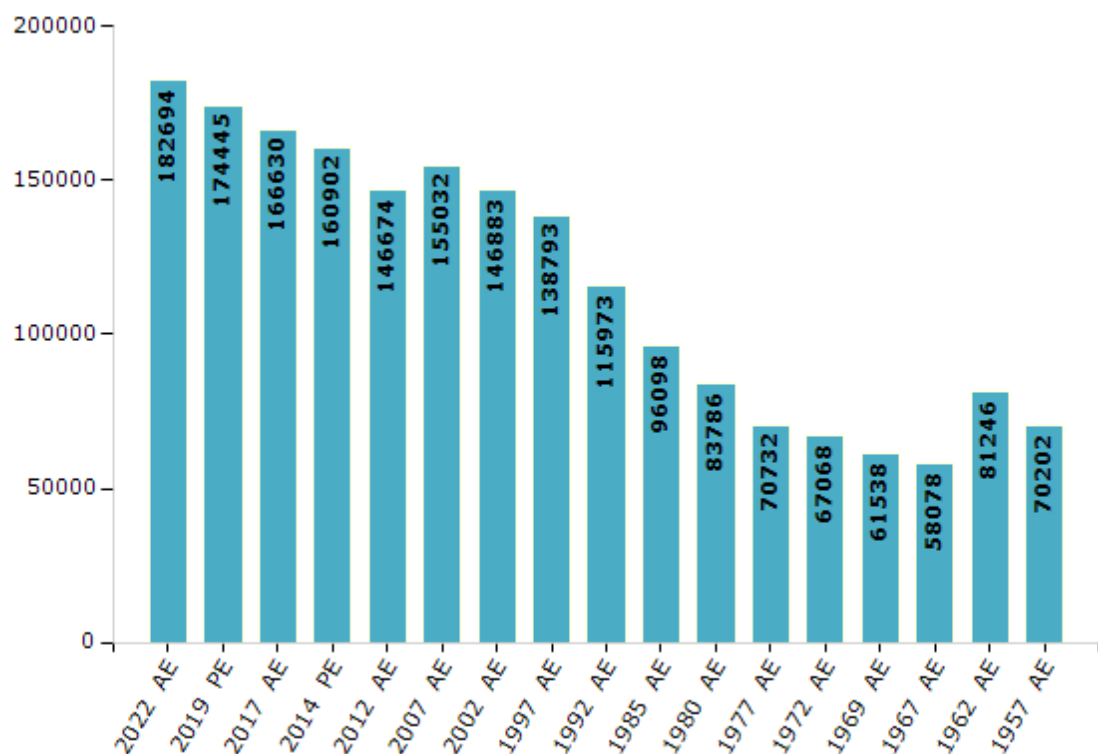


Electoral Features

Electors by Male & Female

Year	Male	Female	Others	Total	Year	Male	Female	Others	Total
2022 AE	96119	86569	6	182694	1992 AE	63111	52862	-	115973
2019 PE	92373	82064	8	174445	1985 AE	55419	40679	-	96098
2017 AE	88974	77648	8	166630	1980 AE	48695	35091	-	83786
2014 PE	85491	75407	4	160902	1977 AE	41115	29617	-	70732
2012 AE	78298	68376	0	146674	1972 AE	37838	29230	-	67068
2009 PE	-	-	-	-	1969 AE	31707	29831	-	61538
2007 AE	80660	74372	-	155032	1967 AE	-	-	-	58078
2004 PE	-	-	-	-	1962 AE	-	-	-	81246
2002 AE	79417	67466	-	146883	1957 AE	-	-	-	70202
1999 PE	-	-	-	-	1952 AE	-	-	-	-
1997 AE	70005	68788	-	138793					

Number of Electors



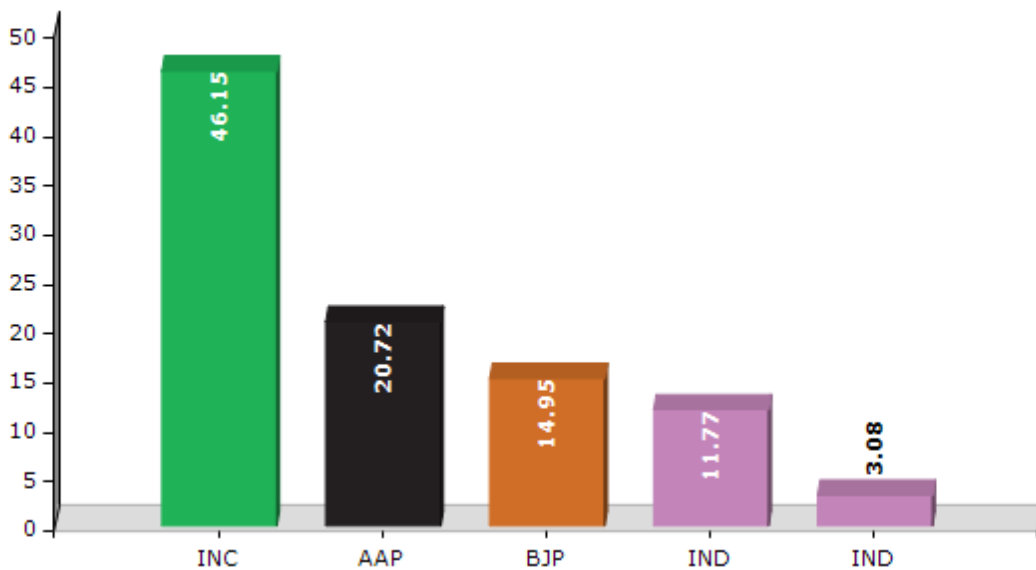
Note : AE : Assembly Election, PE : Assembly Segment of Parliamentary Election

Historical Summary Election Results

Summary Result of Assembly Election - 2017

Candidate Name	Party	Votes	Votes %
Hardial Singh Kamboj	INC	59107	46.15
Ashutosh Joshi	AAP	26542	20.72
Harjit Singh Grewal	BJP	19151	14.95
Jagdish Kumar	IND	15073	11.77
Nirmaljit Singh	IND	3939	3.08
Ravinder Jain	BSP	1126	0.88
Sobha Singh	SAD(M)	684	0.53
Mahesh Kumar	IND	443	0.35
Dalbir Singh	IND	429	0.33
Rajinder Kumar	APPA	282	0.22
Sher Singh	JJKP	271	0.21
	NOTA	1026	0.8

Votes Percentage of Top Parties - 2017



Polling Station Level Election Results

Number and Name of Polling Stations (PS) (2022)

Number of Polling Stations	Name of Polling Stations	Number of Polling Stations	Name of Polling Stations
1	Govt. Elementary School, Chandu Majra	22	Govt Elementary School Village Jandoli
2	Govt Primary School, Balsuan	23	Govt Elementary School Village Jandoli
3	Govt. Elementary School, Sarai Banjara	24	Panchayat Ghar, Vill. Jandoli
4	Govt Elementary School, Basantpura	25	Panchayat Ghar, Vill. Jandoli
5	Govt Sen Sec School, Aluan	26	Govt Elementary School, Kharaipur
6	Govt. Elementary School, Dharamgarh	27	Govt Elementary School, Kharaipur
7	Community Center, Gram Panchayat, Chandua Khurad	28	Govt Elementary School, Samdoo
8	Govt Elementary School, Uksi Sanian	29	Govt Elementary School, Samdoo
9	Govt Elementary School, Uksi Jattan	30	Govt Elementary School, Samdoo
10	Govt Elementary School, Pilkhani	31	Govt Elementary School, Islampur
11	Govt Elementary School, Pilkhani	32	Govt. Elementary. School, Near Thakur Dwara City Rajpura
12	Govt Elementary School, Damanherhi	33	Govt. Elementary. School, Near Thakur Dwara City Rajpura
13	Govt Elementary School, Damanherhi	34	Govt. Elementary. School, Near Thakur Dwara City Rajpura
14	Govt Elementary School, Neelpur	35	Govt. Elementary. School, Near Thakur Dwara City Rajpura
15	Govt Elementary School, Neelpur	36	Public Girls Sen. Sec. School, Rajpura
16	Govt Elementary School, Neelpur	37	Public Girls Sen. Sec. School, Rajpura
17	Govt Elementary School, Neelpur	38	Public Girls Sen. Sec. School, Rajpura
18	Govt Elementary School, Dhamoli	39	Public Girls Sen. Sec. School, Rajpura
19	Govt Elementary School, Dhamoli	40	Govt Girl High School Kalka Road Rajpura City
20	Govt Elementary School, Dhamoli	41	Govt Girl High School Kalka Road Rajpura City
21	Govt Elementary School Village Jandoli	42	Govt Girl High School Kalka Road Rajpura City

Contd....

Polling Station Level Election Results

Polling Station-wise Votes Secured by Overall Top Five Parties in Rajpura Assembly in Assembly Election (AE) under Patiala Parliamentary Constituency in Punjab (2022)

Number of Polling Station	Winner - Neena Mittal (AAP)	Runner-up - Jagdish Kumar Jagga (BJP)	3rd - Hardial Singh Kamboj (INC)	4th - Charanjit Singh Brar (SAD)	5th - Jagjit Singh (SAD(M))	NOTA	Other	Total Votes Secured
36	252	128	81	114	34	5	12	626
37	338	163	124	68	26	2	5	726
38	210	58	63	76	7	3	10	427
39	280	182	120	46	10	8	12	658
40	358	145	124	32	21	7	11	698
41	351	83	141	37	7	6	9	634
42	339	158	115	52	18	7	3	692
43	341	90	116	39	20	1	5	612
44	397	198	109	43	21	4	9	781
45	305	94	85	34	18	1	6	543
46	330	182	180	78	6	5	16	797
47	260	208	242	33	24	13	2	782
48	381	157	126	117	11	8	8	808
49	286	256	186	31	2	7	9	777
50	361	58	163	29	25	4	6	646
51	465	81	162	49	29	3	4	793
52	363	122	167	48	33	0	7	740
53	244	97	135	48	18	3	5	550
54	216	252	164	33	3	10	15	693
55	181	165	114	54	6	8	7	535
56	278	236	72	65	3	4	4	662
57	189	245	64	31	0	4	1	534
58	212	283	145	46	5	10	4	705
59	214	367	202	23	2	7	6	821
60	232	372	119	20	1	1	4	749
61	353	195	126	26	3	3	5	711
62	250	234	98	34	3	3	6	628
63	231	153	310	13	0	6	10	723
64	150	176	67	26	1	2	4	426
65	232	114	183	48	9	4	6	596
66	311	172	198	139	9	4	7	840
67	122	40	160	17	8	5	3	355
68	283	149	151	56	24	4	2	669
69	75	156	419	46	6	20	10	732
70	204	85	235	59	16	6	5	610

Contd....

Polling Station Level Election Results

Winner, Runner-up and 3rd Party Position & Winning Margin According to Polling Stations in Rajpura Assembly in Assembly Election (AE) under Patiala Parliamentary Constituency in Punjab (2022)

Polling Station Number	Winner Party	Winner Votes (%)	Runner-up Party	Runner-up Votes (%)	Winning Margin Votes (%)	Third Party	Third Party Votes (%)	Other Votes (%)
71	AAP	246 (40.26)	BJP	196 (32.08)	50 (8.18)	INC	115 (18.82)	54 (8.84)
72	AAP	390 (50.39)	BJP	190 (24.55)	200 (25.84)	INC	99 (12.79)	95 (12.27)
73	AAP	285 (51.54)	BJP	126 (22.78)	159 (28.76)	INC	102 (18.44)	40 (7.23)
74	AAP	255 (39.05)	BJP	203 (31.09)	52 (7.96)	INC	130 (19.91)	65 (9.95)
75	AAP	272 (42.04)	BJP	256 (39.57)	16 (2.47)	INC	78 (12.06)	41 (6.34)
76	AAP	246 (33.88)	BJP	224 (30.85)	22 (3.03)	INC	154 (21.21)	102 (14.05)
77	BJP	300 (38.41)	AAP	250 (32.01)	50 (6.4)	INC	121 (15.49)	110 (14.08)
78	BJP	545 (67.28)	AAP	182 (22.47)	363 (44.81)	INC	61 (7.53)	22 (2.72)
79	BJP	428 (66.46)	AAP	150 (23.29)	278 (43.17)	INC	52 (8.07)	14 (2.17)
80	BJP	343 (66.73)	AAP	111 (21.6)	232 (45.13)	INC	48 (9.34)	12 (2.33)
81	BJP	589 (68.41)	AAP	136 (15.8)	453 (52.61)	INC	114 (13.24)	22 (2.56)
82	BJP	453 (52.49)	AAP	183 (21.21)	270 (31.28)	INC	168 (19.47)	59 (6.84)
83	BJP	403 (64.69)	AAP	115 (18.46)	288 (46.23)	INC	73 (11.72)	32 (5.14)
84	BJP	625 (72.59)	INC	122 (14.17)	503 (58.42)	AAP	97 (11.27)	17 (1.97)
85	BJP	430 (53.42)	AAP	163 (20.25)	267 (33.17)	INC	154 (19.13)	58 (7.2)
86	BJP	534 (66.92)	AAP	147 (18.42)	387 (48.5)	INC	86 (10.78)	31 (3.88)
87	BJP	498 (73.45)	AAP	98 (14.45)	400 (59)	INC	61 (9)	21 (3.1)
88	BJP	345 (68.45)	AAP	110 (21.83)	235 (46.62)	INC	28 (5.56)	21 (4.17)
89	BJP	324 (43.43)	AAP	207 (27.75)	117 (15.68)	INC	162 (21.72)	53 (7.1)
90	AAP	176 (42.82)	BJP	104 (25.3)	72 (17.52)	INC	75 (18.25)	56 (13.63)
91	BJP	563 (67.18)	AAP	149 (17.78)	414 (49.4)	INC	104 (12.41)	22 (2.63)
92	BJP	680 (79.91)	AAP	99 (11.63)	581 (68.28)	INC	42 (4.94)	30 (3.53)
93	BJP	328 (45.49)	AAP	205 (28.43)	123 (17.06)	INC	104 (14.42)	84 (11.65)
94	BJP	369 (47.37)	AAP	252 (32.35)	117 (15.02)	INC	79 (10.14)	79 (10.14)
95	BJP	568 (77.38)	AAP	109 (14.85)	459 (62.53)	INC	49 (6.68)	8 (1.09)
96	BJP	575 (85.57)	AAP	59 (8.78)	516 (76.79)	INC	29 (4.32)	9 (1.34)
97	BJP	622 (80.67)	AAP	100 (12.97)	522 (67.7)	INC	41 (5.32)	8 (1.04)
98	BJP	648 (80.7)	AAP	76 (9.46)	572 (71.24)	INC	64 (7.97)	15 (1.87)
99	BJP	398 (72.23)	AAP	98 (17.79)	300 (54.44)	INC	39 (7.08)	16 (2.9)
100	BJP	349 (69.38)	AAP	74 (14.71)	275 (54.67)	INC	56 (11.13)	24 (4.77)
101	BJP	485 (76.98)	AAP	83 (13.17)	402 (63.81)	INC	51 (8.1)	11 (1.75)
102	BJP	320 (79.6)	AAP	42 (10.45)	278 (69.15)	INC	29 (7.21)	11 (2.74)
103	BJP	470 (79.26)	AAP	63 (10.62)	407 (68.64)	INC	39 (6.58)	21 (3.54)
104	BJP	270 (52.02)	AAP	184 (35.45)	86 (16.57)	INC	43 (8.29)	22 (4.24)
105	BJP	319 (71.21)	AAP	75 (16.74)	244 (54.47)	INC	45 (10.04)	9 (2.01)

Contd....

Socio-Economic Amenities - Rural

Access to Education Facilities

Particulars	Number of Villages (% of Population)				
	Available	Not Available	If Not Available (Distance of Nearest Facility)		
			A	B	C
Govt. Primary School	80 (95)	12 (5)	9 (3)	0 (0)	0 (0)
Private Primary School	21 (33)	71 (67)	2 (0)	0 (0)	0 (0)
Govt. Middle School	39 (56)	53 (44)	44 (37)	3 (1)	0 (0)
Private Middle School	13 (23)	79 (77)	3 (4)	0 (0)	0 (0)
Govt. Secondary School	21 (34)	71 (66)	47 (43)	17 (12)	1 (0)
Private Secondary School	9 (18)	83 (82)	2 (5)	0 (0)	0 (0)
Govt. Senior Secondary School	10 (20)	82 (80)	44 (46)	26 (19)	8 (8)
Private Senior Secondary School	3 (4)	89 (96)	1 (3)	1 (2)	0 (0)
Govt. Arts and Science Degree College	0 (0)	92 (100)	7 (17)	19 (16)	19 (16)
Private Arts and Science Degree College	0 (0)	92 (100)	6 (5)	21 (25)	20 (22)
Govt. Engineering College	0 (0)	92 (100)	0 (0)	0 (0)	4 (7)
Private Engineering College	1 (2)	91 (98)	13 (21)	36 (34)	38 (37)
Govt. Medicine College	0 (0)	92 (100)	0 (0)	0 (0)	7 (9)
Private Medicine College	0 (0)	92 (100)	10 (18)	30 (27)	45 (46)
Govt. Management Institute	0 (0)	92 (100)	0 (0)	1 (0)	0 (0)
Private Management Institute	0 (0)	92 (100)	13 (17)	31 (31)	47 (52)
Govt. Polytechnic	0 (0)	92 (100)	0 (0)	0 (0)	9 (8)
Private Polytechnic	0 (0)	92 (100)	8 (12)	27 (27)	48 (52)
Govt. Vocational Training School/ITI	1 (3)	91 (97)	2 (3)	19 (19)	21 (24)
Private Vocational Training School/ITI	0 (0)	92 (100)	6 (12)	24 (23)	19 (16)
Govt. Non Formal Training Centre	0 (0)	92 (100)	0 (0)	1 (1)	10 (14)
Private Non Formal Training Centre	0 (0)	92 (100)	8 (12)	35 (32)	38 (40)
Govt. School For Disabled	0 (0)	92 (100)	1 (2)	0 (0)	13 (14)
Private School For Disabled	0 (0)	92 (100)	2 (6)	8 (8)	68 (70)
Government Others	0 (0)	92 (100)	0 (0)	0 (0)	9 (7)
Private Others	0 (0)	92 (100)	3 (8)	15 (14)	65 (71)

Note : Distance A : Less than 5 km; B : Between 5-10 km; C : 10+ km.; Source : Data Analysis is based on 2011 Census.

DISCLAIMER

The Terms of Use and Disclaimer of Datanet India Private Limited (hereinafter referred to as "Datanet") for use of this analysis report of **Rajpura Assembly Constituency (Rajpura Vidhan Sabha)** :-

1. **Assembly Factbook™** is a Registered Trade Mark owned by Datanet.
2. All the maps are sketched and graphical representation only and have not been drawn to the scale and also not to represent the actual geographical area or boundary of the unit.
3. The data for the aforesaid analysis is based on authentic sources and has been culled from the various publications of Census, CSO and NSSO for district and block level data, various central and state government departments, Central & State Elections Commissions and the concerned Returning Officers' releases, Electoral Rolls, Election results and allied publications, internal assessment, surveys, estimates and analysis. Therefore, certain adjustment of data at micro level may have been done to arrive closer to the macro data.
4. Data have been provided on an "As Is" and "As AVAILABLE" basis
5. The colours shown in the maps or diagram and charts of a particular party, alliance or AC are indicative and do not represent them.
6. This publication which includes maps, sheets, graphs and data would be the property under copyright of Datanet only. The user may use these for its internal study, analysis and research purposes. It's public display, re-selling or any commercial uses by the user are not allowed.
7. Datanet has taken due care and caution in compilation and processing of data and allied information, but does not guarantee the accuracy, adequacy or completeness of any information/analysis and will be not responsible for any errors or omissions or for the results obtained from the use of such information/analysis.
8. All the contents for the publication have been culled from various authentic sources and Datanet reasonably believes such sources to be reliable, but does not make any representations, express or implied as to the accuracy or fitness of use of such information. The information or contents of the information/analysis do not constitute advice and should not be relied upon in making (or refraining from making) any decision. Any reliance placed upon the information provided by Datanet is the sole responsibility and strictly at the user's risk.
9. In no event will Datanet be liable for any damages (including, without limitation, damages for loss of business projects, or loss of profits) arising in contract, tort or otherwise from the use of or inability to use any of its contents, or from any action taken (or refrained from being taken) as a result of using the analysis or any of its contents. Datanet its directors, owners, editors, officials, employees, distributor and agents or any associate will not be liable for any errors in the information contained or any consequences arising from the use of the contents of the provided information/analysis.
10. If any provision of these terms and conditions is held invalid or illegal or unenforceable for any reason by any court of competent jurisdiction, such provision shall be severed and the remainder of provisions of the terms and conditions shall continue in full force and effect as if the Term of Use had been executed with the invalid, illegal or unenforceable provision eliminated.
11. If there are any discrepancies in the information provided, please bring it to attention of Datanet for suitable rectification measures.

Buy Online This Complete Book At
Datanet India eBooks Store

www.indiastatpublications.com

or go directly at

[http://www.indiastatpublications.com/
Assembly_factbook/Punjab/Patiala/ Rajpura](http://www.indiastatpublications.com/Assembly_factbook/Punjab/Patiala/Rajpura)

 **indiastat**elections

ISBN : 978-93-5822-496-2



9 789358 224962