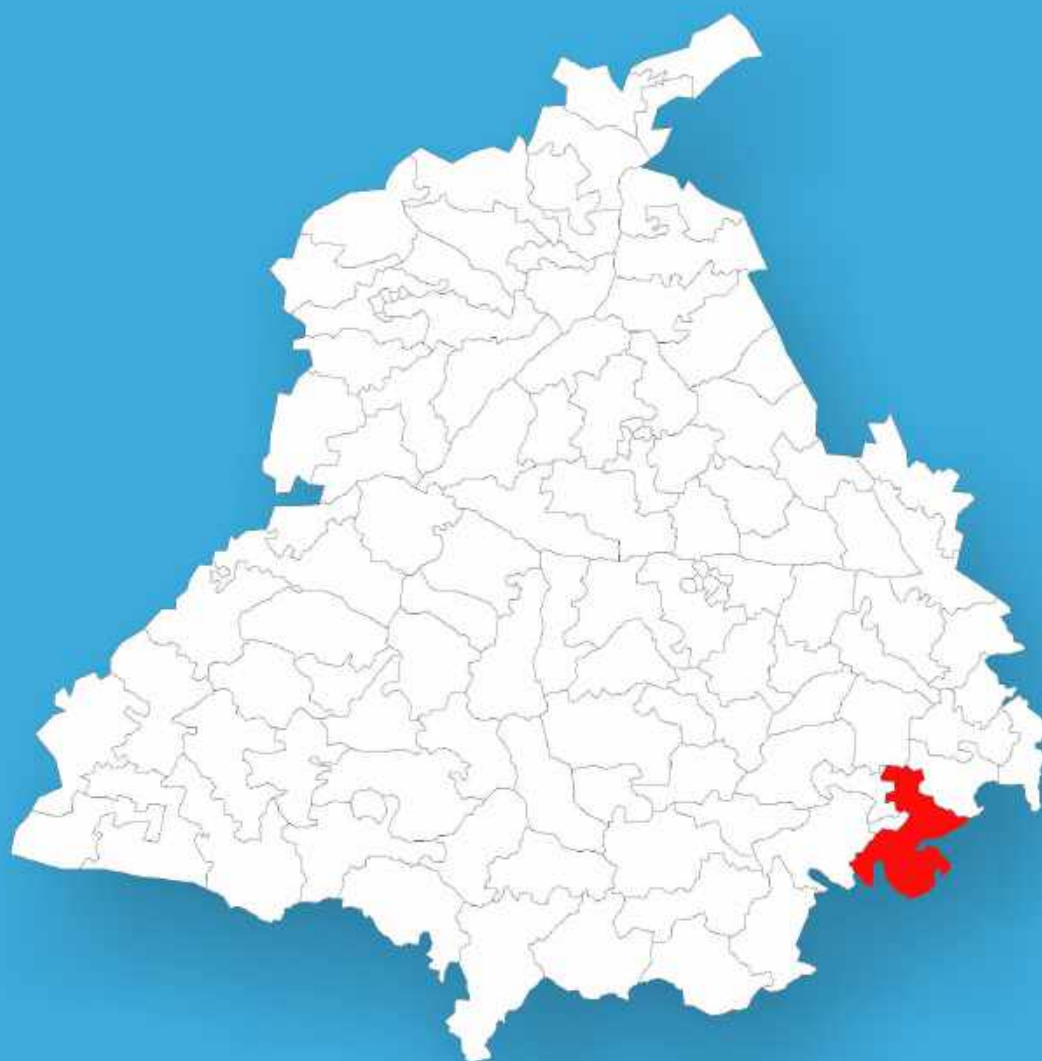




Punjab

Assembly Factbook™

Sanour Assembly Constituency



Key Electoral Data of Sanour
Assembly Constituency (Vidhan Sabha)

Punjab

Assembly Factbook™

Sanour Assembly Constituency



Sanour Vidhan Sabha

Editor & Director

Dr. R.K. Thukral

Research Editor

Dr. Shafeeq Rahman

**Compiled, Researched and Published by
Datanet India Pvt. Ltd.**

D-100, 1st Floor,

Okhla Industrial Area, Phase-I,

New Delhi- 110020.

Ph.: 91-11- 43580781-84

Email : support@indiastatpublications.com

Website : www.indiastatelections.com

Online Book Store :

www.indiastatpublications.com

Report No. : AFB/PB-114-0125

ISBN : 978-93-5822-547-1

First Edition : January, 2018

Eighth Updated Edition : January, 2025

Price : Rs.11500/-

US\$ 310

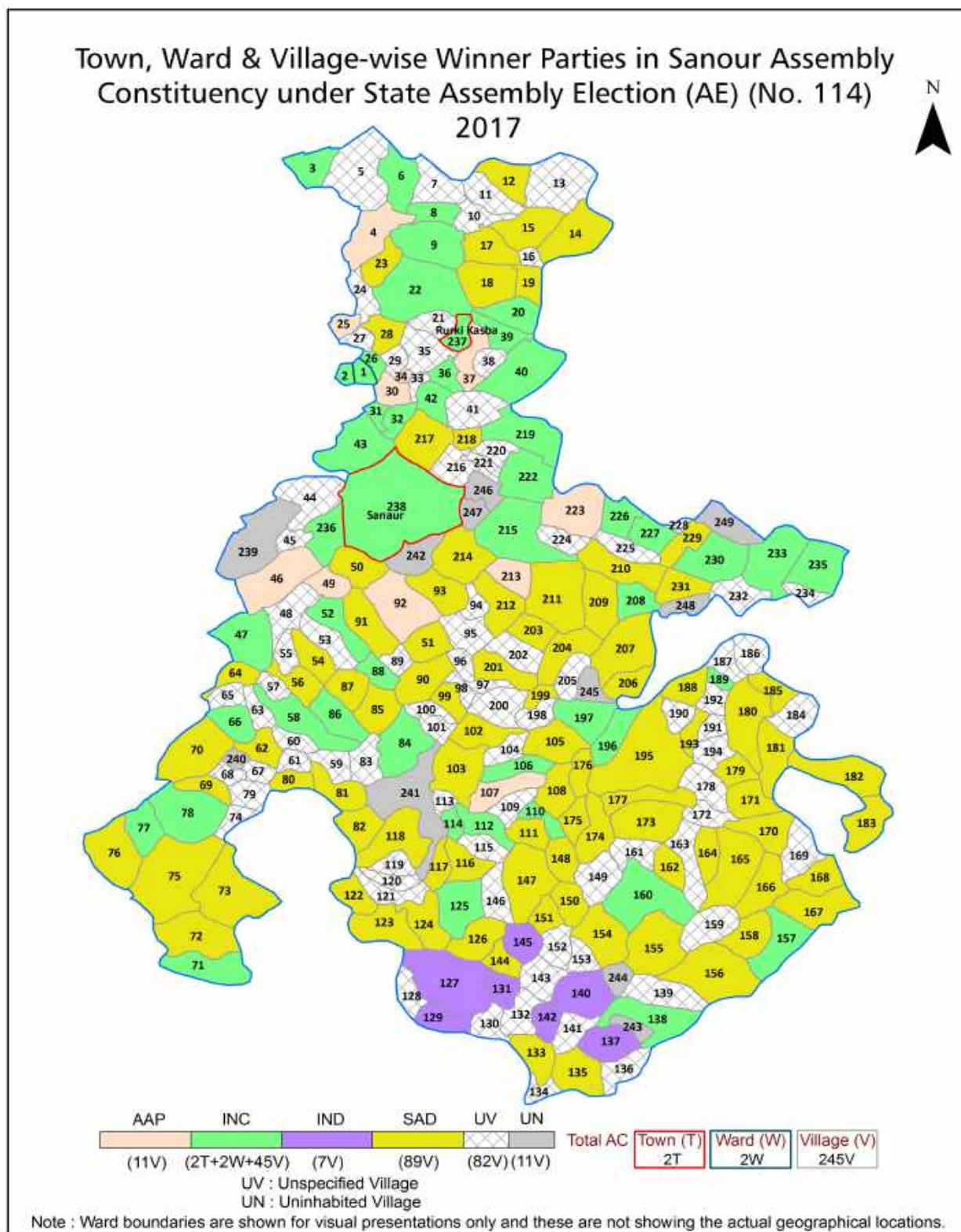
© **Datanet India Pvt. Ltd.**

All rights reserved. No part of this book may be reproduced, stored in a retrieval system or transmitted in any form or by any means, mechanical photocopying, photographing, scanning, recording or otherwise without the prior written permission of the publisher. Please refer to Disclaimer at page no. 237 for the use of this publication.

Printed in India

No.	Particulars	Page No.
	Introduction	
1	Assembly Constituency - (Vidhan Sabha) at a Glance Features of Assembly as per Delimitation Commission of India (2008)	1-2
	Location and Political Maps	
2	Location Map Boundaries of Assembly Constituency - (Vidhan Sabha) in District Boundaries of Assembly Constituency under Parliamentary Constituency - (Lok Sabha) Town, Locality & Village-wise Winner Parties-2024, 2022, 2017, 2014, 2012 and 2009	3-10
	Administrative Setup (2011)	
3	District Sub-district Towns Villages Inhabited Villages Uninhabited Villages Village Panchayat Intermediate Panchayat	11-24
	Demographics (2011)	
4	Population Households Rural/Urban Population Towns and Villages by Population Size Sex Ratio (Total & 0-6 Years) Religious Population Social Population Literacy Rate	25-26
	Electoral Features	
5	Important Dates of Last Elections Held Electors by Gender Service Electors Voters Voters Turnout Polling Stations & Average Number of Electors per Polling Station Electors by Age Group Present Elected Representatives	27-32
	Historical Summary Election Results	
6	Vote Share of Major Parties Winning Margin (Number & Percentage) Polarity of Parties Summary Result of Assembly Segment of Parliamentary Elections 2024, 2019, 2014 and 2009 Summary Result of Assembly Elections 2022, 2017 and 2012	33-42
	Polling Station Level Election Results	
7	Name and Number of Polling Station 2024, 2022, 2017, 2014, 2012 and 2009 Polling Station-wise Electors, Voters & Voters Turnout 2024, 2022, 2017, 2014, 2012 and 2009 Polling Station wise Elections Results 2024, 2022, 2017, 2014, 2012 and 2009	43-160
8	Panchayat Election Results Panchayat Result 2013	161-218
	Share of Assembly Constituency	
9	Share of Assembly Constituency - (Vidhan Sabha) in State, District and Parliamentary Constituency - (Lok Sabha)	219
	Socio-Economic Amenities (2011)	
10	Access to Administrative Units Agricultural, Manufacturing and Industrial Commodities Demographic Indicators Education Health & Manpower Drinking Water Supply Sanitation Entertainment and Recreations Infrastructure Power Food Allocation Distribution and Marketing of Agriculture Commodities Infrastructure Transport and Road Infrastructure Communication Banking and Financial Services Land Use Irrigation Source	221-235
11	Abbreviation & Sources	236
12	Disclaimer	237

Location & Political Map



Administrative Setup

List of Village Panchayat & Intermediate Panchayat (Block) Name- 2011

Village Name	Village Panchayat Name	Intermediate Panchayat Name
Dulbha (214)	Dulbha	Sanaur
Abdulpur (302)	Abdulpur	Bhunerheri
Ahru Kalan (285)	Ahru Kalan	Bhunerheri
Ahru Khurd (286)	Ahru Khurd	Bhunerheri
Akalgarh (161)	Akalgarh	Bhunerheri
Akbarpur Afghana (255)	Akbarpur Afghana	Bhunerheri
Akbarpur Urf Murad Majra (296)	Akbarpur Urf Murad Majra (296) 0293	Bhunerheri
Akot (147)	Akot	Sanaur
Alampur (104)	Alampur	Patiala
Alipur jattan (193)	Alipur-Jattan	Sanaur
Alipur Sikhan (305)	Alipur Sikhan	Bhunerheri
Alipur Wazir Sahib (293)	Alipur Wazir Sahib	Bhunerheri
Arnauli (316)	Arnauli	Bhunerheri
Asarpur (115)	Asarpur	Sanaur
Asmanpur (144)	Asmanpur	Bhunerheri
Aujhan (282)	Aujhan	Bhunerheri
Badla (229)	Badal	Bhunerheri
Badli (220)	Badli	Bhunerheri
Bahadurpur Fakiran (273)	Bahadurpur Fakiran (273) 0264	Bhunerheri
Bahadurpur Miranwala (231)	Bahadurpur Miranwala (231) 0217	Bhunerheri
Bahadurpur Namakgiran (307)	Mahewan	Bhunerheri
Balamgarh (130)	Balamgarh	Sanaur
Balan (131)	Balan	Sanaur
Balaspur (201)	Balaspur	Sanaur
Balbehra (195)	Balbehra	Sanaur
Bangran (242)	Bangran	Bhunerheri
Barkatpur (239)	Barkatpur (239) 0226	Bhunerheri
Batta (320)	Batta	Sanaur
Behal (146)	Behal	Bhunerheri

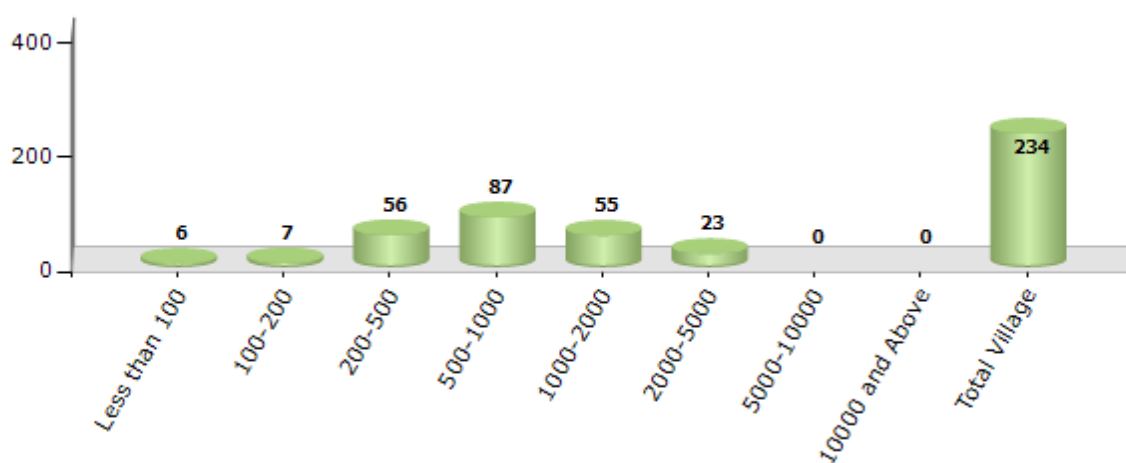
Contd....

Demographics

Number of Villages by Population Size - 2011

Less than 100	100-200	200-500	500-1000	1000-2000	2000-5000	5000-10000	10000 and Above	Total Village
6	7	56	87	55	23	0	0	234

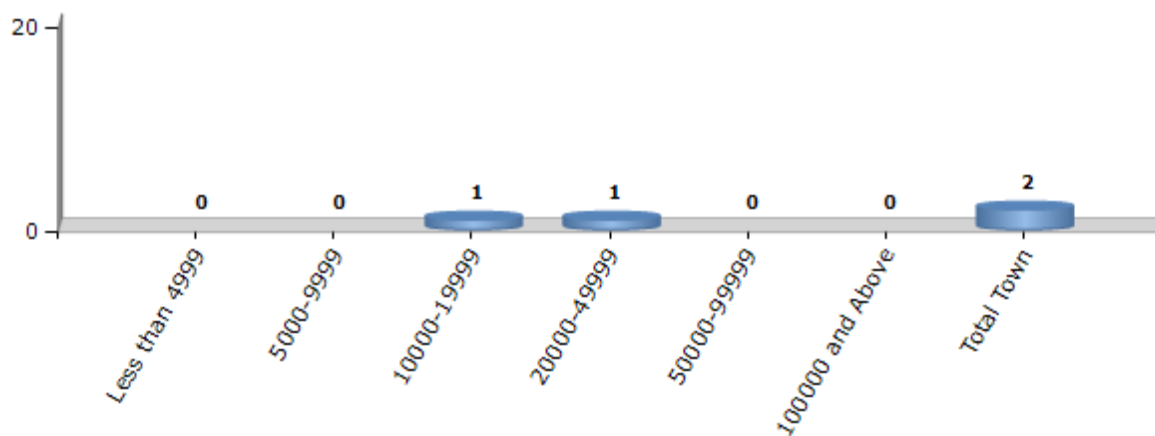
Number of Villages by Population Size - 2011



Number of Towns by Population Size - 2011

Less than 4999	5000-9999	10000-19999	20000-49999	50000-99999	100000 and Above	Total Town
0	0	1	1	0	0	2

Number of Towns by Population Size - 2011



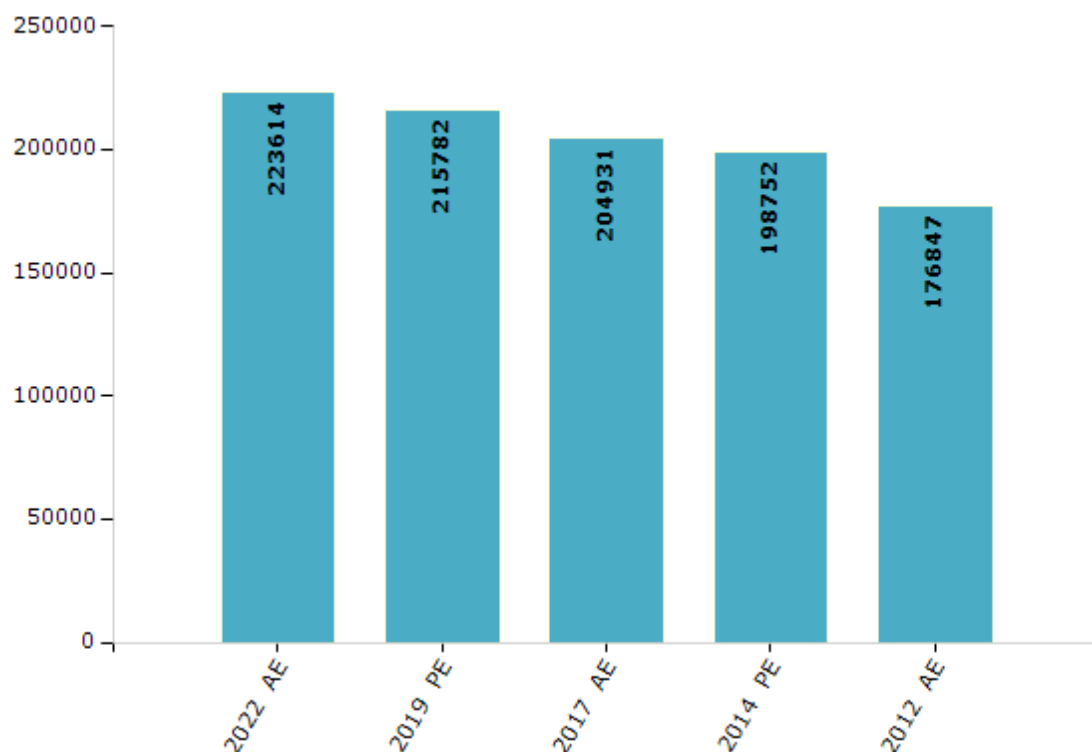
Electoral Features

Electors by Male & Female

Year	Male	Female	Others	Total
2022 AE	118016	105594	4	223614
2019 PE	114036	101741	5	215782
2017 AE	108888	96038	5	204931
2014 PE	104638	94114	0	198752
2012 AE	94224	82623	0	176847
2009 PE	-	-	-	-
2007 AE	-	-	-	-
2004 PE	-	-	-	-
2002 AE	-	-	-	-
1999 PE	-	-	-	-
1997 AE	-	-	-	-

Year	Male	Female	Others	Total
1992 AE	-	-	-	-
1985 AE	-	-	-	-
1980 AE	-	-	-	-
1977 AE	-	-	-	-
1972 AE	-	-	-	-
1969 AE	-	-	-	-
1967 AE	-	-	-	-
1962 AE	-	-	-	-
1957 AE	-	-	-	-
1952 AE	-	-	-	-

Number of Electors



Note : AE : Assembly Election, PE : Assembly Segment of Parliamentary Election

Historical Summary Election Results

Summary Result of Assembly Election - 2017

Candidate Name	Party	Votes	Votes %
Harinder Pal Singh Chandumajra	SAD	58867	35.72
Harinder Pal Singh Mann	INC	53997	32.77
Kuldeep Kaur Tohra	AAP	33179	20.13
Harmeet Singh Pathan Majra	IND	11840	7.18
Mohan Lal	IND	1019	0.62
Rajinder Singh Pawar	IND	845	0.51
Gurpinder Singh Chhina	BSP	701	0.43
Lakhwinder Singh Sanaur	IND	643	0.39
Puran Chand Vartia	IND	471	0.29
Bhupinder Singh Massingan	SAD(M)	403	0.24
Tarsem Singh Khatkar	IND	340	0.21
Rajinder Singh	SHS	325	0.2
Gurpreet Singh	IND	319	0.19
Ramesh Singh	CPM	317	0.19
Kuldip Kaur	IND	241	0.15
Kulwant Kaur Bhunerheri	IND	184	0.11
Gurvinder Singh	IND	180	0.11
Gurmail Singh	BMUP	160	0.1
	NOTA	760	0.46

Polling Station Level Election Results

Number and Name of Polling Stations (PS) (2022)

Number of Polling Stations	Name of Polling Stations	Number of Polling Stations	Name of Polling Stations
1	Govt. Elementary School Reeth Kherhi	22	Green Land Public School Ranjit Vihar, Hasanpur Prohtan
2	Govt. Elementary School Daun Khurd	23	Green Land Public School Ranjit Vihar, Hasanpur Prohtan
3	Govt. Middle School, Daun Khurd	24	Govt. Elementary School Alipur Araian
4	Govt. Elementary School Panondian	25	Govt. Elementary School Alipur Araian
5	Govt. Elementary School Janherhian	26	Govt. Elementary School Alipur Araian
6	Govt. Elementary School Janherhian	27	Govt. Elementary School Alipur Araian
7	Govt. Elementary School Alampur	28	Govt. Elementary School Alipur Araian
8	Govt. Elementary School Alampur	29	Govt. Middle School, Alipur Araian
9	Govt. Elementary School, Shankarpur	30	Govt. Middle School, Alipur Araian
10	Govt. Senior Secondary School Kauli	31	Govt. Middle School, Alipur Araian
11	Govt. Senior Secondary School Kauli	32	Govt. Middle School, Alipur Araian
12	Govt. Senior Secondary School Kauli	33	Govt. Elementary School Saifdipur
13	Govt. Senior Secondary School Kauli	34	Govt. Elementary School Saifdipur
14	Govt. Elementary School Dharerhi Jattan	35	Govt. Elementary School Shekhupura Kamboa
15	Govt. High School Daun Kalan	36	Govt. Elementary School Shekhupura Kamboa
16	Govt. High School Daun Kalan	37	Govt. Elementary School Shekhupura Kamboa
17	Govt. High School Daun Kalan	38	Govt. Senior Secondary Smart School Bahadurgarh
18	Govt. Elementary School, Bhatrhi	39	Govt. Senior Secondary Smart School Bahadurgarh
19	Govt. Elementary School, Rasulpur Jorhan	40	Govt. Senior Secondary Smart School Bahadurgarh
20	Govt. Elementary School Hasanpur Parotan	41	Govt. Senior Secondary Smart School Bahadurgarh
21	Govt. Elementary School Hasanpur Parotan	42	Govt. Senior Secondary Smart School Bahadurgarh

Contd....

Polling Station Level Election Results

Polling Station-wise Votes Secured by Overall Top Five Parties in Sanour Assembly in Assembly Election (AE) under Patiala Parliamentary Constituency in Punjab (2022)

Number of Polling Station	Winner - Harmit Singh Pathanmajra (AAP)	Runner-up - Harinder Pal Singh Chandumajra (SAD)	3rd - Harinder Pal Singh Harry Mann (INC)	4th - Bikramjit Inder Singh Chahal (PLCP)	5th - Vikramjeet Singh (SAD(M))	NOTA	Other	Total Votes Secured
36	305	108	67	29	24	2	8	543
37	190	14	21	18	17	3	3	266
38	445	197	72	41	25	4	23	807
39	291	117	89	21	9	6	13	546
40	386	79	113	17	2	3	18	618
41	295	85	144	63	25	3	16	631
42	363	137	99	54	9	4	14	680
43	321	141	141	64	1	7	20	695
44	353	90	132	44	8	2	17	646
45	451	95	73	69	14	7	9	718
46	211	35	43	35	3	2	16	345
47	330	61	66	29	13	3	6	508
48	371	90	78	81	5	6	33	664
49	363	80	89	44	19	4	10	609
50	328	53	91	41	19	6	7	545
51	387	64	74	25	35	7	8	600
52	426	127	121	47	18	9	15	763
53	420	113	85	32	6	5	27	688
54	450	134	137	10	8	13	22	774
55	437	101	94	13	22	10	10	687
56	499	59	90	23	26	5	15	717
57	392	98	89	22	28	2	23	654
58	248	100	63	31	16	6	15	479
59	341	184	63	33	23	8	19	671
60	264	152	127	14	10	10	16	593
61	332	121	164	20	24	9	6	676
62	305	96	122	29	6	9	13	580
63	390	88	75	31	24	4	30	642
64	442	29	96	78	7	10	16	678
65	463	35	103	44	10	7	27	689
66	385	129	142	17	92	11	23	799
67	384	195	171	35	30	15	34	864
68	345	93	96	11	10	2	17	574
69	190	139	85	10	7	1	11	443
70	461	100	74	20	32	10	11	708

Contd....

Polling Station Level Election Results

Winner, Runner-up and 3rd Party Position & Winning Margin According to Polling Stations in Sanour Assembly in Assembly Election (AE) under Patiala Parliamentary Constituency in Punjab (2022)

Polling Station Number	Winner Party	Winner Votes (%)	Runner-up Party	Runner-up Votes (%)	Winning Margin Votes (%)	Third Party	Third Party Votes (%)	Other Votes (%)
71	AAP	371 (70.67)	INC	61 (11.62)	310 (59.05)	SAD	58 (11.05)	35 (6.67)
72	AAP	367 (57.98)	SAD	125 (19.75)	242 (38.23)	INC	80 (12.64)	61 (9.64)
73	AAP	306 (49.84)	SAD	149 (24.27)	157 (25.57)	INC	98 (15.96)	61 (9.93)
74	SAD	263 (40.28)	AAP	216 (33.08)	47 (7.2)	INC	120 (18.38)	54 (8.27)
75	AAP	516 (67.89)	SAD	142 (18.68)	374 (49.21)	INC	39 (5.13)	63 (8.29)
76	AAP	482 (58.28)	SAD	178 (21.52)	304 (36.76)	INC	124 (14.99)	43 (5.2)
77	AAP	292 (57.94)	SAD	134 (26.59)	158 (31.35)	INC	27 (5.36)	51 (10.12)
78	AAP	236 (46.92)	SAD	141 (28.03)	95 (18.89)	INC	55 (10.93)	71 (14.12)
79	AAP	204 (43.87)	SAD	141 (30.32)	63 (13.55)	INC	87 (18.71)	33 (7.1)
80	INC	196 (44.44)	AAP	134 (30.39)	62 (14.05)	SAD	85 (19.27)	26 (5.9)
81	AAP	242 (44.9)	INC	179 (33.21)	63 (11.69)	SAD	82 (15.21)	36 (6.68)
82	AAP	352 (62.41)	SAD	95 (16.84)	257 (45.57)	INC	63 (11.17)	54 (9.57)
83	AAP	359 (65.75)	SAD	97 (17.77)	262 (47.98)	INC	50 (9.16)	40 (7.33)
84	AAP	232 (52.49)	SAD	76 (17.19)	156 (35.3)	INC	76 (17.19)	58 (13.12)
85	AAP	509 (68.05)	SAD	118 (15.78)	391 (52.27)	INC	54 (7.22)	67 (8.96)
86	AAP	450 (60.16)	SAD	150 (20.05)	300 (40.11)	INC	57 (7.62)	91 (12.17)
87	AAP	382 (54.18)	SAD	118 (16.74)	264 (37.44)	INC	99 (14.04)	106 (15.04)
88	AAP	414 (62.73)	SAD	105 (15.91)	309 (46.82)	INC	39 (5.91)	102 (15.45)
89	AAP	381 (52.55)	SAD	156 (21.52)	225 (31.03)	INC	72 (9.93)	116 (16)
90	AAP	361 (58.41)	SAD	95 (15.37)	266 (43.04)	INC	55 (8.9)	107 (17.31)
91	AAP	276 (44.44)	PLCP	147 (23.67)	129 (20.77)	INC	118 (19)	80 (12.88)
92	AAP	470 (61.36)	SAD	147 (19.19)	323 (42.17)	PLCP	67 (8.75)	82 (10.7)
93	AAP	415 (59.63)	SAD	131 (18.82)	284 (40.81)	SAD(M)	50 (7.18)	100 (14.37)
94	AAP	364 (59.77)	SAD	125 (20.53)	239 (39.24)	INC	43 (7.06)	77 (12.64)
95	AAP	406 (49.45)	SAD	224 (27.28)	182 (22.17)	INC	79 (9.62)	112 (13.64)
96	AAP	477 (59.03)	SAD	196 (24.26)	281 (34.77)	INC	40 (4.95)	95 (11.76)
97	AAP	375 (53.88)	INC	110 (15.8)	265 (38.08)	SAD	95 (13.65)	116 (16.67)
98	AAP	427 (53.64)	SAD	157 (19.72)	270 (33.92)	INC	100 (12.56)	112 (14.07)
99	AAP	412 (63.19)	SAD	83 (12.73)	329 (50.46)	INC	82 (12.58)	75 (11.5)
100	AAP	341 (52.79)	SAD	185 (28.64)	156 (24.15)	INC	41 (6.35)	79 (12.23)
101	AAP	375 (55.97)	INC	120 (17.91)	255 (38.06)	SAD	89 (13.28)	86 (12.84)
102	AAP	307 (58.03)	SAD	63 (11.91)	244 (46.12)	PLCP	60 (11.34)	99 (18.71)
103	AAP	485 (54.74)	SAD	199 (22.46)	286 (32.28)	INC	159 (17.95)	43 (4.85)
104	AAP	315 (50.32)	SAD	157 (25.08)	158 (25.24)	INC	88 (14.06)	66 (10.54)
105	AAP	170 (59.44)	SAD	41 (14.34)	129 (45.1)	PLCP	37 (12.94)	38 (13.29)

Contd....

Socio-Economic Amenities - Rural

Access to Education Facilities

Particulars	Number of Villages (% of Population)				
	Available	Not Available	If Not Available (Distance of Nearest Facility)		
			A	B	C
Govt. Primary School	212 (97)	22 (3)	18 (2)	3 (1)	0 (0)
Private Primary School	34 (21)	200 (79)	1 (0)	0 (0)	0 (0)
Govt. Middle School	74 (50)	160 (50)	123 (38)	25 (7)	0 (0)
Private Middle School	15 (9)	219 (91)	6 (2)	0 (0)	0 (0)
Govt. Secondary School	31 (30)	203 (70)	99 (37)	84 (26)	2 (1)
Private Secondary School	10 (6)	224 (94)	4 (2)	8 (3)	0 (0)
Govt. Senior Secondary School	20 (21)	214 (79)	95 (36)	93 (35)	16 (4)
Private Senior Secondary School	5 (5)	229 (95)	2 (1)	4 (1)	3 (1)
Govt. Arts and Science Degree College	0 (0)	234 (100)	3 (1)	29 (17)	186 (75)
Private Arts and Science Degree College	0 (0)	234 (100)	1 (1)	3 (1)	12 (5)
Govt. Engineering College	0 (0)	234 (100)	0 (0)	9 (4)	170 (71)
Private Engineering College	0 (0)	234 (100)	3 (1)	20 (13)	32 (11)
Govt. Medicine College	0 (0)	234 (100)	0 (0)	23 (16)	184 (71)
Private Medicine College	0 (0)	234 (100)	1 (0)	6 (1)	20 (11)
Govt. Management Institute	0 (0)	234 (100)	0 (0)	7 (4)	157 (62)
Private Management Institute	0 (0)	234 (100)	3 (1)	20 (13)	47 (20)
Govt. Polytechnic	0 (0)	234 (100)	2 (0)	8 (5)	170 (68)
Private Polytechnic	0 (0)	234 (100)	2 (1)	21 (13)	31 (12)
Govt. Vocational Training School/ITI	0 (0)	234 (100)	1 (0)	28 (17)	194 (77)
Private Vocational Training School/ITI	0 (0)	234 (100)	0 (0)	0 (0)	11 (7)
Govt. Non Formal Training Centre	0 (0)	234 (100)	2 (1)	23 (14)	165 (67)
Private Non Formal Training Centre	0 (0)	234 (100)	3 (1)	4 (3)	37 (15)
Govt. School For Disabled	1 (2)	233 (98)	0 (0)	9 (4)	167 (66)
Private School For Disabled	3 (2)	231 (98)	4 (2)	24 (14)	27 (11)
Government Others	0 (0)	234 (100)	0 (0)	1 (1)	44 (18)
Private Others	0 (0)	234 (100)	2 (0)	25 (14)	162 (66)

Note : Distance A : Less than 5 km; B : Between 5-10 km; C : 10+ km.; Source : Data Analysis is based on 2011 Census.

DISCLAIMER

The Terms of Use and Disclaimer of Datanet India Private Limited (hereinafter referred to as "Datanet") for use of this analysis report of **Sanour Assembly Constituency (Sanour Vidhan Sabha)** :-

1. **Assembly Factbook™** is a Registered Trade Mark owned by Datanet.
2. All the maps are sketched and graphical representation only and have not been drawn to the scale and also not to represent the actual geographical area or boundary of the unit.
3. The data for the aforesaid analysis is based on authentic sources and has been culled from the various publications of Census, CSO and NSSO for district and block level data, various central and state government departments, Central & State Elections Commissions and the concerned Returning Officers' releases, Electoral Rolls, Election results and allied publications, internal assessment, surveys, estimates and analysis. Therefore, certain adjustment of data at micro level may have been done to arrive closer to the macro data.
4. Data have been provided on an "As Is" and "As AVAILABLE" basis
5. The colours shown in the maps or diagram and charts of a particular party, alliance or AC are indicative and do not represent them.
6. This publication which includes maps, sheets, graphs and data would be the property under copyright of Datanet only. The user may use these for its internal study, analysis and research purposes. It's public display, re-selling or any commercial uses by the user are not allowed.
7. Datanet has taken due care and caution in compilation and processing of data and allied information, but does not guarantee the accuracy, adequacy or completeness of any information/analysis and will be not responsible for any errors or omissions or for the results obtained from the use of such information/analysis.
8. All the contents for the publication have been culled from various authentic sources and Datanet reasonably believes such sources to be reliable, but does not make any representations, express or implied as to the accuracy or fitness of use of such information. The information or contents of the information/analysis do not constitute advice and should not be relied upon in making (or refraining from making) any decision. Any reliance placed upon the information provided by Datanet is the sole responsibility and strictly at the user's risk.
9. In no event will Datanet be liable for any damages (including, without limitation, damages for loss of business projects, or loss of profits) arising in contract, tort or otherwise from the use of or inability to use any of its contents, or from any action taken (or refrained from being taken) as a result of using the analysis or any of its contents. Datanet its directors, owners, editors, officials, employees, distributor and agents or any associate will not be liable for any errors in the information contained or any consequences arising from the use of the contents of the provided information/analysis.
10. If any provision of these terms and conditions is held invalid or illegal or unenforceable for any reason by any court of competent jurisdiction, such provision shall be severed and the remainder of provisions of the terms and conditions shall continue in full force and effect as if the Term of Use had been executed with the invalid, illegal or unenforceable provision eliminated.
11. If there are any discrepancies in the information provided, please bring it to attention of Datanet for suitable rectification measures.

**Buy Online This Complete Book At
Datanet India eBooks Store**

www.indiastatpublications.com

or go directly at

**[http://www.indiastatpublications.com/
Assembly_factbook/Punjab/Patiala/ Sanour](http://www.indiastatpublications.com/Assembly_factbook/Punjab/Patiala/Sanour)**

 **i** indiastat**elections**

ISBN : 978-93-5822-547-1



9 789358 225471