



Punjab

Assembly Factbook™

Barnala Assembly Constituency



Key Electoral Data of Barnala
Assembly Constituency (Vidhan Sabha)

Punjab

Assembly Factbook™

Barnala Assembly Constituency



Barnala Vidhan Sabha

Editor & Director

Dr. R.K. Thukral

Research Editor

Dr. Shafeeq Rahman

**Compiled, Researched and Published by
Datanet India Pvt. Ltd.**

D-100, 1st Floor,

Okhla Industrial Area, Phase-I,

New Delhi- 110020.

Ph.: 91-11- 43580781-84

Email : support@indiastatpublications.com

Website : www.indiastatelections.com

Online Book Store :

www.indiastatpublications.com

Report No. : AFB/PB-103-0125

ISBN : 978-93-5822-551-8

First Edition : January, 2018

Eighth Updated Edition : January, 2025

Price : Rs.11500/-

US\$ 310

© **Datanet India Pvt. Ltd.**

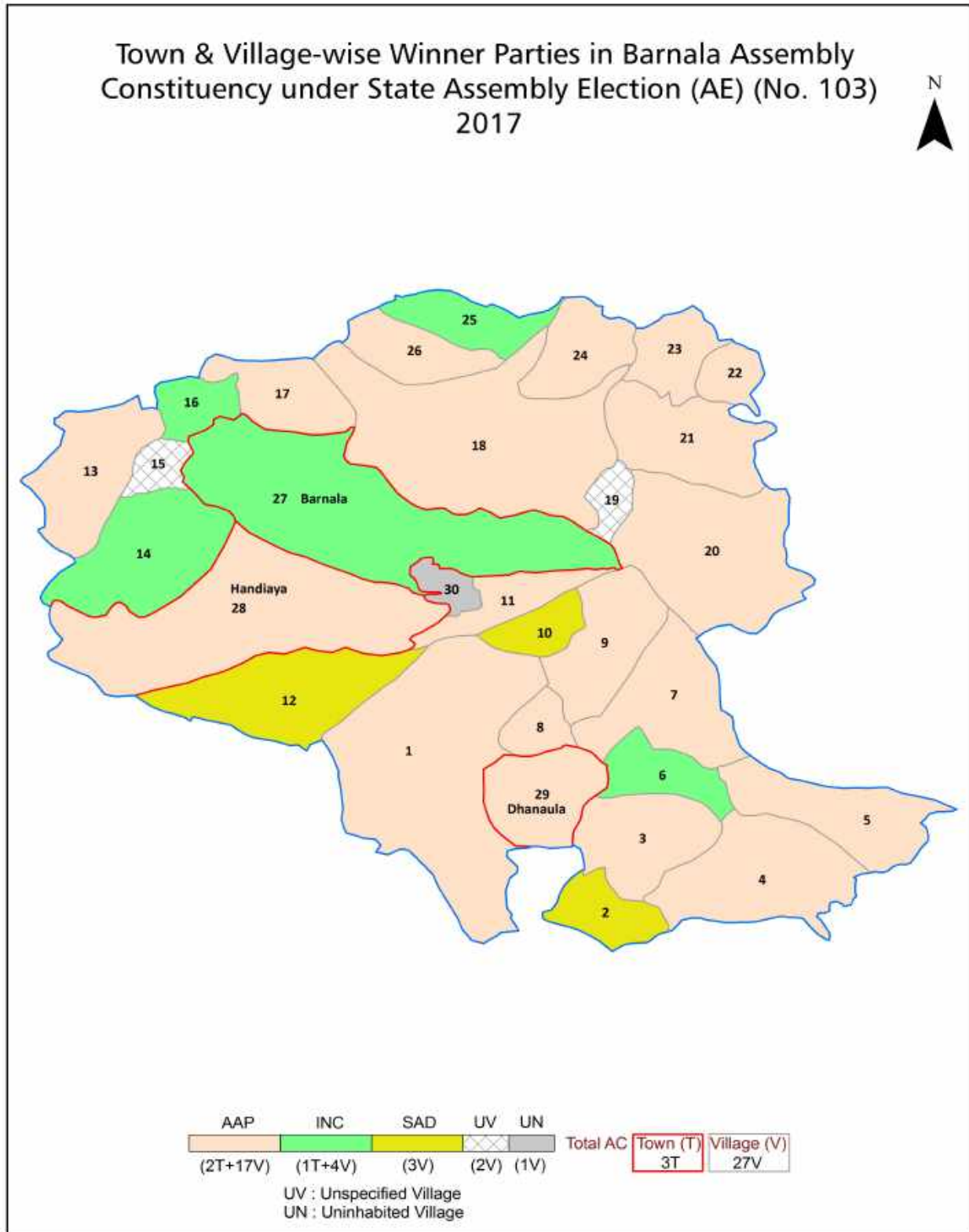
All rights reserved. No part of this book may be reproduced, stored in a retrieval system or transmitted in any form or by any means, mechanical photocopying, photographing, scanning, recording or otherwise without the prior written permission of the publisher. Please refer to Disclaimer at page no. 186 for the use of this publication.

Printed in India

Contents

No.	Particulars	Page No.
	Introduction	
1	Assembly Constituency - (Vidhan Sabha) at a Glance Features of Assembly as per Delimitation Commission of India (2008)	1-2
	Location and Political Maps	
2	Location Map Boundaries of Assembly Constituency - (Vidhan Sabha) in District Boundaries of Assembly Constituency under Parliamentary Constituency - (Lok Sabha) Town, Ward & Village-wise Winner Parties- 2024, 2022, 2019, 2017, 2014, 2012 and 2009	3-11
	Administrative Setup (2011)	
3	District Sub-district Towns Villages Inhabited Villages Uninhabited Villages Village Panchayat Intermediate Panchayat	12-15
	Demographics (2011)	
4	Population Households Rural/Urban Population Towns , Ward and Villages by Population Size Sex Ratio (Total & 0-6 Years) Religious Population Social Population Literacy Rate	16-18
	Electoral Features	
5	Important Dates of Last Elections Held Electors by Gender Service Electors Voters Voters Turnout Polling Stations & Average Number of Electors per Polling Station Electors by Age Group Present Elected Representatives	19-24
	Historical Summary Election Results	
6	Vote Share of Major Parties Winning Margin (Number & Percentage) Polarity of Parties Summary Result of Assembly Segment of Parliamentary Elections 2024, 2019, 2014, 2009, 2004 and 1999 Summary Result of Assembly Elections 2022, 2017, 2012, 2007, 2002, 1997, 1992, 1985, 1980, 1977, 1972, 1969, 1967, 1962 and 1957	25-48
	Polling Station Level Election Results	
7	Name and Number of Polling Station 2024, 2022, 2019, 2017, 2014, 2012 and 2009 Polling Station-wise Electors, Voters & Voters Turnout 2024, 2022, 2019, 2017, 2014, 2012 and 2009 Polling Station wise Elections Results 2024, 2022, 2019, 2017, 2014, 2012 and 2009	49-157
8	Panchayat Election Results Panchayat Result 2013	158-167
	Share of Assembly Constituency	
9	Share of Assembly Constituency - (Vidhan Sabha) in State, District and Parliamentary Constituency - (Lok Sabha)	168
	Socio-Economic Amenities (2011)	
10	Access to Administrative Units Agricultural, Manufacturing and Industrial Commodities Demographic Indicators Education Health & Manpower Drinking Water Supply Sanitation Entertainment and Recreations Infrastructure Power Food Allocation Distribution and Marketing of Agriculture Commodities Infrastructure Transport and Road Infrastructure Communication Banking and Financial Services Land Use Irrigation Source	170-184
11	Abbreviation & Sources	185
12	Disclaimer	186

Location & Political Map



Administrative Setup

List of Village Panchayat & Intermediate Panchayat (Block) Name- 2011

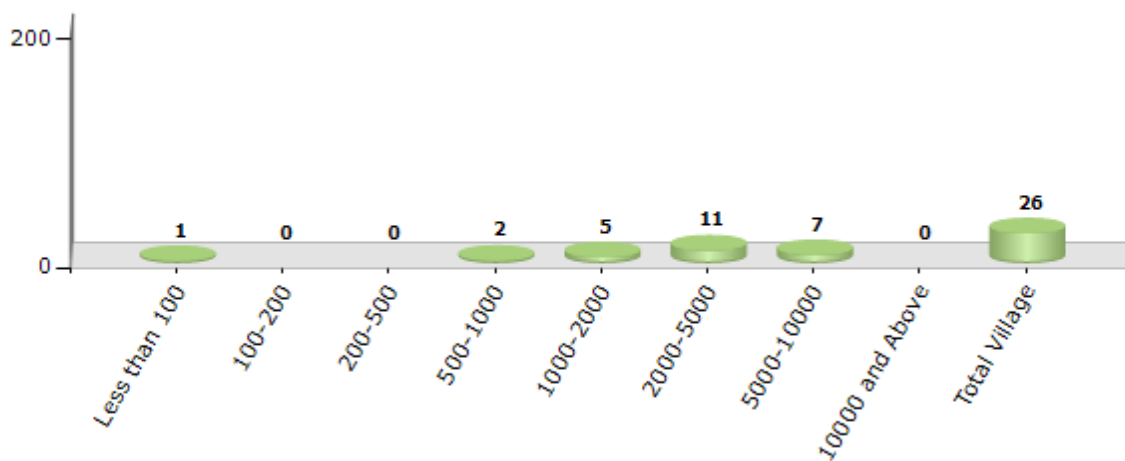
Village Name	Village Panchayat Name	Intermediate Panchayat Name
Amla Singhwala (47)	Amla Singhwala	Mehal Kalan
Badbar (69)	Badbar	Barnala
Barnala(Rural) (55)	Barnala(Rural)	Barnala
Bhadalwad (46)	Bhadalwad	Mehal Kalan
Bhaini Mehraj (65)	Bhaini Majra	Barnala
Bhathlan (64)	Bhathlan	Barnala
Bhura (72)	Bhura	Barnala
Dangarh (62)	Dangarh	Barnala
Dhanaula (59)	Dhanaula	Barnala
Dhanaula Khurd (59)	Dhanaula Khurd	Barnala
Harbanspura (50)	Harbanspura	Barnala
Harigarh (70)	Harigarh	Barnala
Jhaloor (27)	Jhaloor	Barnala
Jodhpur (431)	Jodhpur	Sehna
Karamgarh (48)	Karamgarh	Barnala
Kattu (63)	Kattu	Barnala
Khudi Kalan (57)	Khudi Kalan	Barnala
Nangal (22)	Nangal	Barnala
Patti Sekhwan (42)	Patti Sekhaura	Barnala
Patti Sohlan (56)	Patti Sohlan	Barnala
Pharwahi (52)	Pharwahi	Barnala
Rajgarh (60)	Rajgarh	Barnala
Sanghera (49)	Sanghera	Barnala
Shekha (51)	Sekha	Barnala
Thulewal (26)	Thulewal	Barnala
Uppali (61)	Uppali	Barnala

Demographics

Number of Villages by Population Size - 2011

Less than 100	100-200	200-500	500-1000	1000-2000	2000-5000	5000-10000	10000 and Above	Total Village
1	0	0	2	5	11	7	0	26

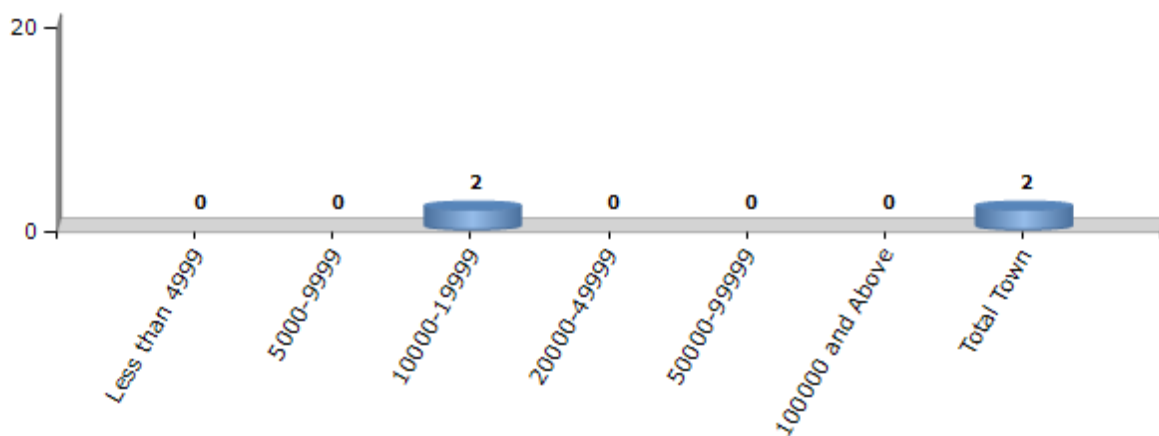
Number of Villages by Population Size - 2011



Number of Towns by Population Size - 2011

Less than 4999	5000-9999	10000-19999	20000-49999	50000-99999	100000 and Above	Total Town
0	0	2	0	0	0	2

Number of Towns by Population Size - 2011

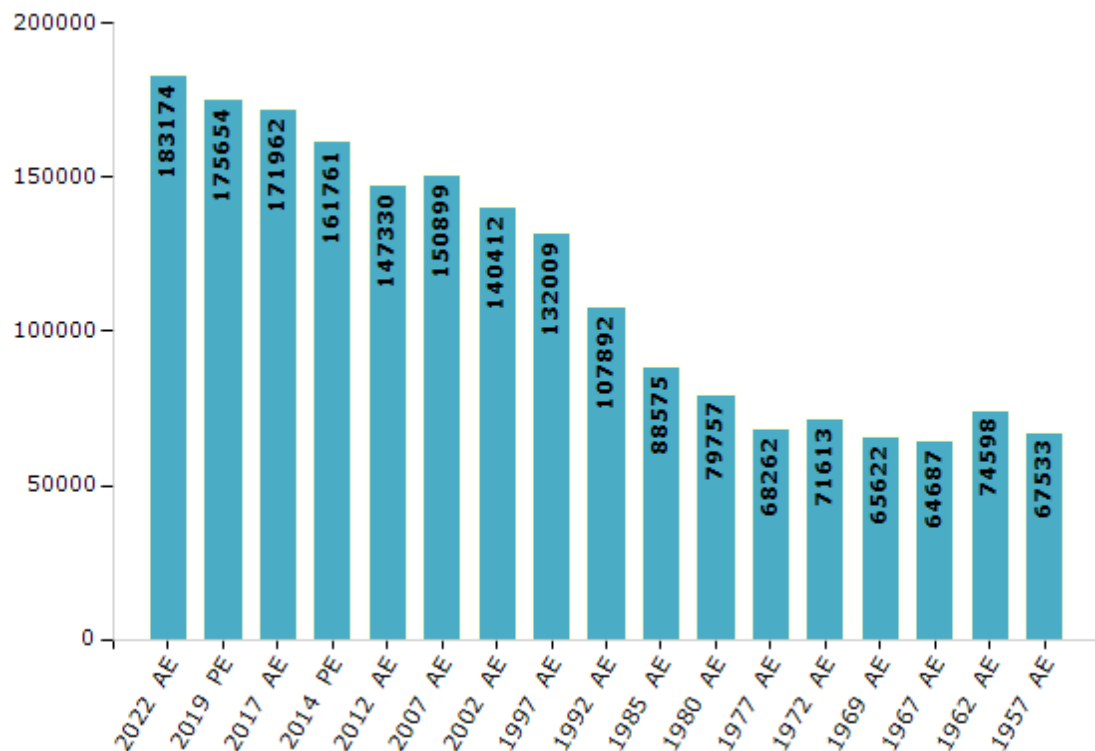


Electoral Features

Electors by Male & Female

Year	Male	Female	Others	Total	Year	Male	Female	Others	Total
2022 AE	96870	86296	8	183174	1992 AE	59790	48102	-	107892
2019 PE	93205	82447	2	175654	1985 AE	49958	38617	-	88575
2017 AE	91331	80629	2	171962	1980 AE	42652	37105	-	79757
2014 PE	85774	75987	0	161761	1977 AE	37506	30756	-	68262
2012 AE	78547	68783	0	147330	1972 AE	39760	31853	-	71613
2009 PE	-	-	-	-	1969 AE	36164	29458	-	65622
2007 AE	79654	71245	-	150899	1967 AE	-	-	-	64687
2004 PE	-	-	-	-	1962 AE	-	-	-	74598
2002 AE	73976	66436	-	140412	1957 AE	-	-	-	67533
1999 PE	-	-	-	-	1952 AE	-	-	-	-
1997 AE	72649	59360	-	132009					

Number of Electors



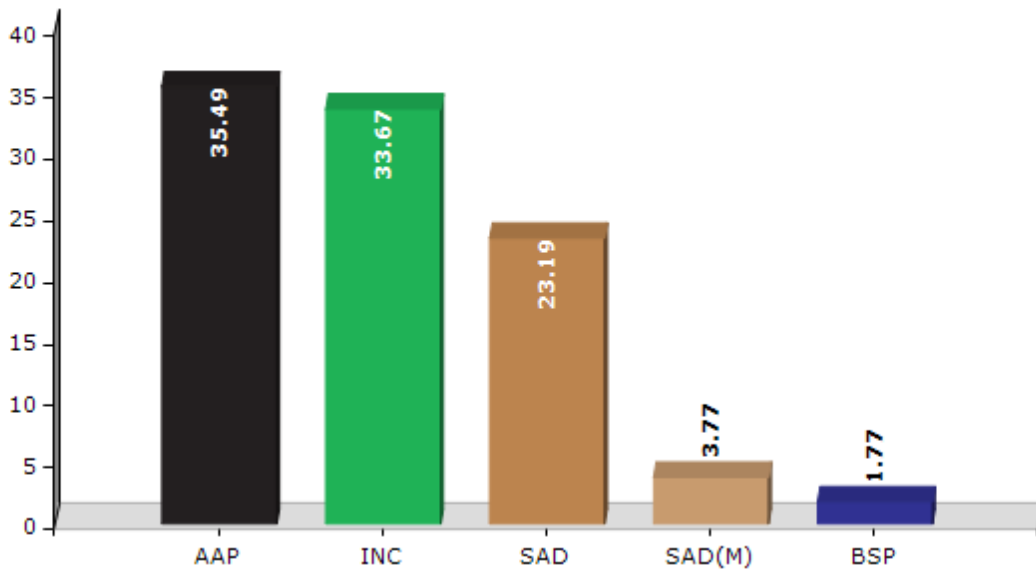
Note : AE : Assembly Election, PE : Assembly Segment of Parliamentary Election

Historical Summary Election Results

Summary Result of Assembly Election - 2017

Candidate Name	Party	Votes	Votes %
Gurmeet Singh Meet Haher	AAP	47606	35.49
Kewal Singh Dhillon	INC	45174	33.67
Surinder Pal Singh Sibia	SAD	31111	23.19
Simranjit Singh Mann	SAD(M)	5061	3.77
Paramjit Kaur	BSP	2369	1.77
Gurkimat Singh	AITC	941	0.7
Mahinder Singh	IND	411	0.31
Jaspal Singh	BMUP	336	0.25
Raj Kumar	IVD	254	0.19
	NOTA	889	0.66

Votes Percentage of Top Parties - 2017



Polling Station Level Election Results

Number and Name of Polling Stations (PS) (2022)

Number of Polling Stations	Name of Polling Stations	Number of Polling Stations	Name of Polling Stations
1	Govt. Sen. Sec. School, Bhadalwad	22	Govt. High School, Sanghera
2	Govt. Sen. Sec. School, Bhadalwad	23	Govt. High School, Sanghera
3	Govt. Primary School, Amla Singh Wala	24	Govt. High School, Sanghera
4	Govt. Primary School, Amla Singh Wala	25	Govt. High School, Sanghera
5	Govt. Ele. School, Karamgarh	26	Govt. High School, Sanghera
6	Govt. Sen. Sec. School, Karamgarh	27	Govt Primary School, Sanghera
7	Govt. Ele. School, Karamgarh	28	Govt Primary School, Sanghera
8	Govt. Sen. Sec. School, Karamgarh	29	Govt.Sen.Sec.School Patti Sandhu, Bnl
9	Govt. Primary School, Nangal	30	Govt.Sen.Sec.School Patti Sandhu, Bnl
10	Govt. Primary School, Nangal	31	Govt.Sen.Sec.School Patti Sandhu, Bnl
11	Govt. Primary School, Thulewal	32	Govt Primary School, Sanghera
12	Govt. Primary School, Thulewal	33	Govt Primary School, Sanghera
13	Govt Primary School, Jhaloor	34	Govt.Sen.Sec.School Patti Sandhu, Bnl
14	Govt Primary School, Jhaloor	35	Govt.Sen.Sec.School Patti Sandhu, Bnl
15	Govt. Sen. Sec. School, Jhaloor	36	Gov Primary School Patti Sandhu , Bnl
16	Govt. Sen.Sec. School, Sekha	37	Gov Primary School Patti Sandhu , Bnl
17	Govt. Sen.Sec. School, Sekha	38	Gov Primary School Patti Sandhu , Bnl
18	Govt. Primary School, Sekha	39	New Horizons School, Barnala
19	Govt. Primary School, Sekha	40	New Horizons School, Barnala
20	Govt. Primary School, Patti Takhe Ki Sekha	41	Saravhitkari Sen. Sec. School, Barnala
21	Govt. Primary School, Patti Takhe Ki Sekha	42	Saravhitkari Sen. Sec. School, Barnala

Contd....

Polling Station Level Election Results

Polling Station-wise Votes Secured by Overall Top Five Parties in Barnala Assembly in Assembly Election (AE) under Sangrur Parliamentary Constituency in Punjab (2022)

Number of Polling Station	Winner - Gurmeet Singh Meet Hayer (AAP)	Runner-up - Kulwant Singh Keetu (SAD)	3rd - Manish Bansal (INC)	4th - Gurpreet Singh (SAD(M))	5th - Dhiraj Kumar (BJP)	NOTA	Other	Total Votes Secured
36	294	111	62	14	217	3	3	704
37	242	167	47	28	16	3	9	512
38	223	179	51	13	11	6	13	496
39	276	217	81	18	38	3	14	647
40	239	158	39	19	33	6	8	502
41	224	167	59	12	35	3	19	519
42	233	140	56	7	22	6	9	473
43	168	84	56	6	80	4	5	403
44	252	85	85	13	90	4	5	534
45	293	163	98	3	116	8	14	695
46	276	85	108	6	79	4	13	571
47	76	38	33	7	35	0	4	193
48	211	57	130	3	42	2	15	460
49	200	46	110	4	90	3	8	461
50	317	81	131	1	185	3	4	722
51	189	37	98	8	163	2	1	498
52	194	32	57	2	125	2	3	415
53	196	90	134	3	172	1	4	600
54	300	177	47	56	31	0	8	619
55	200	130	51	29	23	8	5	446
56	414	166	103	58	109	1	10	861
57	322	228	66	35	45	6	14	716
58	237	263	53	22	66	2	9	652
59	228	177	52	12	37	7	3	516
60	301	154	66	14	65	8	4	612
61	241	148	106	17	128	5	4	649
62	297	132	100	14	63	2	5	613
63	239	133	97	16	62	6	4	557
64	271	199	110	7	82	2	10	681
65	228	155	105	22	12	4	13	539
66	318	138	63	33	32	6	7	597
67	319	207	100	37	37	7	13	720
68	349	154	93	82	13	4	25	720
69	218	161	65	36	19	4	7	510
70	182	119	86	15	14	5	8	429

Contd....

Polling Station Level Election Results

Winner, Runner-up and 3rd Party Position & Winning Margin According to Polling Stations in Barnala Assembly in Assembly Election (AE) under Sangrur Parliamentary Constituency in Punjab (2022)

Polling Station Number	Winner Party	Winner Votes (%)	Runner-up Party	Runner-up Votes (%)	Winning Margin Votes (%)	Third Party	Third Party Votes (%)	Other Votes (%)
71	AAP	252 (37.89)	SAD	226 (33.98)	26 (3.91)	INC	114 (17.14)	73 (10.98)
72	AAP	212 (31.64)	SAD	206 (30.75)	6 (0.89)	INC	108 (16.12)	144 (21.49)
73	BJP	233 (53.56)	AAP	100 (22.99)	133 (30.57)	INC	64 (14.71)	38 (8.74)
74	BJP	344 (44.97)	AAP	199 (26.01)	145 (18.96)	INC	166 (21.7)	56 (7.32)
75	AAP	253 (37.48)	BJP	248 (36.74)	5 (0.74)	INC	93 (13.78)	81 (12)
76	BJP	186 (39.91)	AAP	126 (27.04)	60 (12.87)	INC	84 (18.03)	70 (15.02)
77	AAP	119 (33.06)	BJP	117 (32.5)	2 (0.56)	SAD	70 (19.44)	54 (15)
78	AAP	324 (42.8)	BJP	176 (23.25)	148 (19.55)	INC	126 (16.64)	131 (17.31)
79	AAP	208 (52.66)	BJP	93 (23.54)	115 (29.12)	INC	50 (12.66)	44 (11.14)
80	AAP	299 (63.21)	INC	59 (12.47)	240 (50.74)	BJP	53 (11.21)	62 (13.11)
81	AAP	298 (52.1)	INC	92 (16.08)	206 (36.02)	SAD	76 (13.29)	106 (18.53)
82	AAP	228 (55.34)	BJP	82 (19.9)	146 (35.44)	INC	46 (11.17)	56 (13.59)
83	AAP	373 (59.97)	SAD	108 (17.36)	265 (42.61)	INC	82 (13.18)	59 (9.49)
84	AAP	401 (68.31)	SAD	70 (11.93)	331 (56.38)	INC	61 (10.39)	55 (9.37)
85	AAP	385 (68.02)	SAD	67 (11.84)	318 (56.18)	INC	52 (9.19)	62 (10.95)
86	AAP	352 (57.05)	INC	109 (17.67)	243 (39.38)	SAD	76 (12.32)	80 (12.97)
87	AAP	335 (56.68)	SAD	107 (18.1)	228 (38.58)	INC	73 (12.35)	76 (12.86)
88	AAP	229 (62.4)	SAD	49 (13.35)	180 (49.05)	INC	44 (11.99)	45 (12.26)
89	AAP	465 (58.27)	SAD	144 (18.05)	321 (40.22)	INC	99 (12.41)	90 (11.28)
90	AAP	292 (43.78)	INC	153 (22.94)	139 (20.84)	SAD	103 (15.44)	119 (17.84)
91	AAP	255 (37.83)	INC	178 (26.41)	77 (11.42)	SAD	117 (17.36)	124 (18.4)
92	AAP	256 (37.65)	INC	190 (27.94)	66 (9.71)	SAD	131 (19.26)	103 (15.15)
93	AAP	344 (51.11)	SAD	166 (24.67)	178 (26.44)	INC	103 (15.3)	60 (8.92)
94	AAP	398 (62.58)	SAD	111 (17.45)	287 (45.13)	INC	63 (9.91)	64 (10.06)
95	AAP	227 (52.91)	SAD	86 (20.05)	141 (32.86)	INC	58 (13.52)	58 (13.52)
96	AAP	436 (62.11)	SAD	123 (17.52)	313 (44.59)	INC	72 (10.26)	71 (10.11)
97	AAP	372 (65.49)	SAD	72 (12.68)	300 (52.81)	INC	61 (10.74)	63 (11.09)
98	AAP	404 (59.85)	INC	101 (14.96)	303 (44.89)	SAD	97 (14.37)	73 (10.81)
99	AAP	328 (59.64)	SAD	89 (16.18)	239 (43.46)	INC	56 (10.18)	77 (14)
100	AAP	350 (64.81)	SAD	83 (15.37)	267 (49.44)	INC	42 (7.78)	65 (12.04)
101	AAP	446 (55.68)	SAD	148 (18.48)	298 (37.2)	INC	66 (8.24)	141 (17.6)
102	AAP	245 (51.36)	BJP	98 (20.55)	147 (30.81)	INC	95 (19.92)	39 (8.18)
103	BJP	142 (36.04)	AAP	134 (34.01)	8 (2.03)	INC	72 (18.27)	46 (11.68)
104	AAP	210 (48.61)	BJP	92 (21.3)	118 (27.31)	INC	88 (20.37)	42 (9.72)
105	AAP	214 (48.09)	BJP	86 (19.33)	128 (28.76)	INC	84 (18.88)	61 (13.71)

Contd....

Socio-Economic Amenities - Rural

Access to Education Facilities

Particulars	Number of Villages (% of Population)				
	Available	Not Available	If Not Available (Distance of Nearest Facility)		
			A	B	C
Govt. Primary School	23 (97)	3 (3)	1 (0)	0 (0)	0 (0)
Private Primary School	9 (42)	17 (58)	0 (0)	1 (1)	0 (0)
Govt. Middle School	20 (87)	6 (13)	5 (11)	0 (0)	0 (0)
Private Middle School	6 (36)	20 (64)	1 (1)	0 (0)	0 (0)
Govt. Secondary School	16 (71)	10 (29)	5 (10)	4 (16)	0 (0)
Private Secondary School	4 (25)	22 (75)	0 (0)	0 (0)	1 (3)
Govt. Senior Secondary School	9 (50)	17 (50)	8 (26)	6 (17)	1 (3)
Private Senior Secondary School	0 (0)	26 (100)	0 (0)	0 (0)	2 (5)
Govt. Arts and Science Degree College	0 (0)	26 (100)	0 (0)	7 (20)	6 (22)
Private Arts and Science Degree College	1 (5)	25 (95)	0 (0)	9 (45)	3 (9)
Govt. Engineering College	0 (0)	26 (100)	0 (0)	6 (18)	3 (12)
Private Engineering College	0 (0)	26 (100)	1 (4)	9 (42)	7 (24)
Govt. Medicine College	0 (0)	26 (100)	0 (0)	0 (0)	11 (45)
Private Medicine College	0 (0)	26 (100)	0 (0)	0 (0)	15 (55)
Govt. Management Institute	0 (0)	26 (100)	0 (0)	1 (4)	1 (5)
Private Management Institute	0 (0)	26 (100)	1 (7)	14 (50)	9 (34)
Govt. Polytechnic	1 (8)	25 (92)	1 (7)	9 (33)	4 (18)
Private Polytechnic	0 (0)	26 (100)	1 (4)	6 (20)	4 (11)
Govt. Vocational Training School/ITI	0 (0)	26 (100)	1 (7)	14 (48)	10 (39)
Private Vocational Training School/ITI	1 (6)	25 (94)	0 (0)	0 (0)	0 (0)
Govt. Non Formal Training Centre	0 (0)	26 (100)	0 (0)	14 (51)	8 (34)
Private Non Formal Training Centre	0 (0)	26 (100)	0 (0)	2 (10)	2 (5)
Govt. School For Disabled	0 (0)	26 (100)	1 (7)	10 (36)	6 (27)
Private School For Disabled	0 (0)	26 (100)	0 (0)	5 (18)	4 (11)
Government Others	0 (0)	26 (100)	0 (0)	10 (38)	8 (33)
Private Others	0 (0)	26 (100)	0 (0)	4 (18)	4 (11)

Note : Distance A : Less than 5 km; B : Between 5-10 km; C : 10+ km.; Source : Data Analysis is based on 2011 Census.

DISCLAIMER

The Terms of Use and Disclaimer of Datanet India Private Limited (hereinafter referred to as "Datanet") for use of this analysis report of **Barnala Assembly Constituency (Barnala Vidhan Sabha)** :-

1. **Assembly Factbook™** is a Registered Trade Mark owned by Datanet.
2. All the maps are sketched and graphical representation only and have not been drawn to the scale and also not to represent the actual geographical area or boundary of the unit.
3. The data for the aforesaid analysis is based on authentic sources and has been culled from the various publications of Census, CSO and NSSO for district and block level data, various central and state government departments, Central & State Elections Commissions and the concerned Returning Officers' releases, Electoral Rolls, Election results and allied publications, internal assessment, surveys, estimates and analysis. Therefore, certain adjustment of data at micro level may have been done to arrive closer to the macro data.
4. Data have been provided on an "As Is" and "As AVAILABLE" basis
5. The colours shown in the maps or diagram and charts of a particular party, alliance or AC are indicative and do not represent them.
6. This publication which includes maps, sheets, graphs and data would be the property under copyright of Datanet only. The user may use these for its internal study, analysis and research purposes. It's public display, re-selling or any commercial uses by the user are not allowed.
7. Datanet has taken due care and caution in compilation and processing of data and allied information, but does not guarantee the accuracy, adequacy or completeness of any information/analysis and will be not responsible for any errors or omissions or for the results obtained from the use of such information/analysis.
8. All the contents for the publication have been culled from various authentic sources and Datanet reasonably believes such sources to be reliable, but does not make any representations, express or implied as to the accuracy or fitness of use of such information. The information or contents of the information/analysis do not constitute advice and should not be relied upon in making (or refraining from making) any decision. Any reliance placed upon the information provided by Datanet is the sole responsibility and strictly at the user's risk.
9. In no event will Datanet be liable for any damages (including, without limitation, damages for loss of business projects, or loss of profits) arising in contract, tort or otherwise from the use of or inability to use any of its contents, or from any action taken (or refrained from being taken) as a result of using the analysis or any of its contents. Datanet its directors, owners, editors, officials, employees, distributor and agents or any associate will not be liable for any errors in the information contained or any consequences arising from the use of the contents of the provided information/analysis.
10. If any provision of these terms and conditions is held invalid or illegal or unenforceable for any reason by any court of competent jurisdiction, such provision shall be severed and the remainder of provisions of the terms and conditions shall continue in full force and effect as if the Term of Use had been executed with the invalid, illegal or unenforceable provision eliminated.
11. If there are any discrepancies in the information provided, please bring it to attention of Datanet for suitable rectification measures.

Buy Online This Complete Book At
Datanet India eBooks Store

www.indiastatpublications.com

or go directly at

[http://www.indiastatpublications.com/
Assembly_factbook/Punjab/Sangrur/ Barnala](http://www.indiastatpublications.com/Assembly_factbook/Punjab/Sangrur/Barnala)

  **india**stat**elections**

