



Punjab

# Assembly Factbook™

Dhuri Assembly Constituency



Key Electoral Data of Dhuri  
Assembly Constituency (Vidhan Sabha)

Punjab

# **Assembly Factbook™**

Dhuri Assembly Constituency



Dhuri Vidhan Sabha

**Editor & Director**

Dr. R.K. Thukral

**Research Editor**

Dr. Shafeeq Rahman

**Compiled, Researched and Published by  
Datanet India Pvt. Ltd.**

D-100, 1st Floor,

Okhla Industrial Area, Phase-I,

New Delhi- 110020.

Ph.: 91-11- 43580781-84

Email : support@indiastatpublications.com

Website : www.indiastatelections.com

**Online Book Store :**

www.indiastatpublications.com

**Report No. :** AFB/PB-107-0125

**ISBN :** 978-93-5822-558-7

**First Edition :** January, 2018

**Eighth Updated Edition :** January, 2025

**Price :** Rs.11500/-

US\$ 310

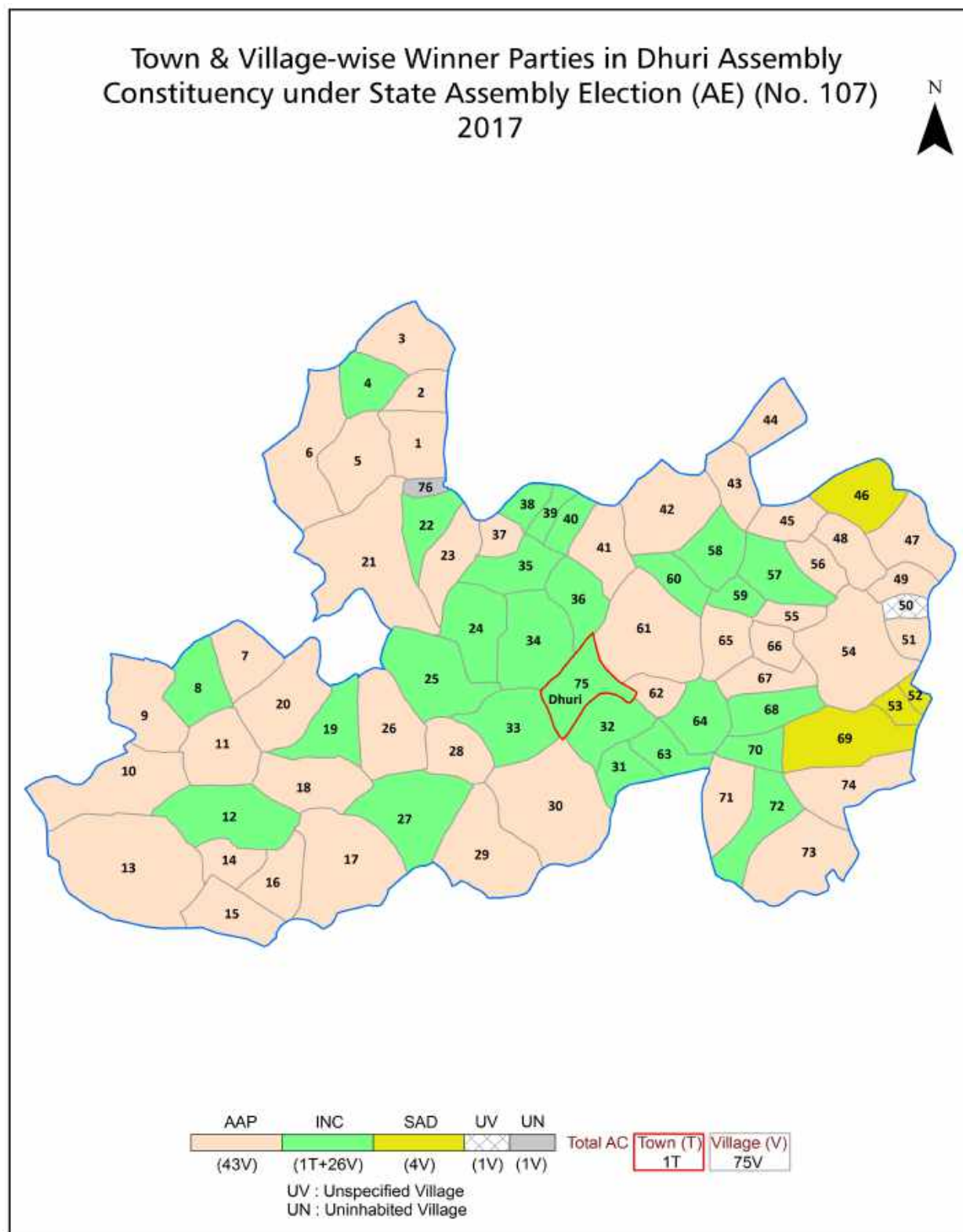
© **Datanet India Pvt. Ltd.**

All rights reserved. No part of this book may be reproduced, stored in a retrieval system or transmitted in any form or by any means, mechanical photocopying, photographing, scanning, recording or otherwise without the prior written permission of the publisher. Please refer to Disclaimer at page no. 179 for the use of this publication.

Printed in India

No.	Particulars	Page No.
	<b>Introduction</b>	
1	Assembly Constituency - (Vidhan Sabha) at a Glance   Features of Assembly as per Delimitation Commission of India (2008)	1-2
	<b>Location and Political Maps</b>	
2	Location Map   Boundaries of Assembly Constituency - (Vidhan Sabha) in District   Boundaries of Assembly Constituency under Parliamentary Constituency - (Lok Sabha)   Town & Village-wise Winner Parties- 2024, 2022, 2019, 2017, 2014, 2012 and 2009	3-11
	<b>Administrative Setup (2011)</b>	
3	District   Sub-district   Towns   Villages   Inhabited Villages   Uninhabited Villages   Village Panchayat   Intermediate Panchayat	12-16
	<b>Demographics (2011)</b>	
4	Population   Households   Rural/Urban Population   Towns and Villages by Population Size   Sex Ratio (Total & 0-6 Years)   Religious Population   Social Population   Literacy Rate	17-18
	<b>Electoral Features</b>	
5	Important Dates of Last Elections Held   Electors by Gender   Service Electors   Voters   Voters Turnout   Polling Stations & Average Number of Electors per Polling Station   Electors by Age Group   Present Elected Representatives	19-24
	<b>Historical Summary Election Results</b>	
6	Vote Share of Major Parties   Winning Margin (Number & Percentage)   Polarity of Parties   Summary Result of Assembly Segment of Parliamentary Elections 2024, 2019, 2014, 2009, 2004 and 1999   Summary Result of Assembly Elections 2022, 2017, 2012, 2007, 2002, 1997, 1992, 1985, 1980, 1977, 1972, 1969, 1967, 1962 and 1957	25-48
	<b>Polling Station Level Election Results</b>	
7	Name and Number of Polling Station 2024, 2022, 2019, 2017, 2014, 2012 and 2009   Polling Station-wise Electors, Voters & Voters Turnout 2024, 2022, 2019, 2017, 2014, 2012 and 2009   Polling Station wise Elections Results 2024, 2022, 2019, 2017, 2014, 2012 and 2009	49-160
8	<b>Panchayat Election Results</b> Panchayat Result 2013	161-160
	<b>Share of Assembly Constituency</b>	
9	Share of Assembly Constituency - (Vidhan Sabha) in State, District and Parliamentary Constituency - (Lok Sabha)	161
	<b>Socio-Economic Amenities (2011)</b>	
10	Access to Administrative Units   Agricultural, Manufacturing and Industrial Commodities   Demographic Indicators   Education   Health & Manpower   Drinking Water Supply   Sanitation   Entertainment and Recreations Infrastructure   Power   Food Allocation Distribution and Marketing of Agriculture Commodities Infrastructure   Transport and Road Infrastructure   Communication   Banking and Financial Services   Land Use   Irrigation Source	163-177
11	<b>Abbreviation &amp; Sources</b>	178
12	<b>Disclaimer</b>	179

## Location & Political Map



## Administrative Setup

### List of Village Panchayat & Intermediate Panchayat (Block) Name- 2011

Village Name	Village Panchayat Name	Intermediate Panchayat Name
Alal (36)	Alal (36) 0029	Sherpur
Babanpur (71)	Babanpur (71) 0064	Dhuri
Balamgarh (70)	Balamgarh (70) 0063	Malerkotla-I
Balian (48)	Balian (48) 0035	Sherpur
Bamal (65)	Bamal (65) 0060	Malerkotla-I
Banbhori (73)	Banbhori (73) 0066	Malerkotla-I
Banganwali (89)	Banganwali (89) 0082	Dhuri
Bararwal (92)	Bararwal (92) 0084	Dhuri
Batuha (49)	Batuha (49) 0036	Dhuri
Belewal (74)	Belewal (74) 0067	Malerkotla-I
Benra (95)	Benra (95) 0053	Dhuri
Bhadalwadh (103)	Bhadalwadh (103) 0093	Dhuri
Bhalwan (107)	Bhalwan (107) 0096	Dhuri
Bhasaur (72)	Bhasaur (72) 0065	Malerkotla-I
Bhojowali (104)	Bhojowali (104) 0094	Dhuri
Bhullarheri (106)	Bhullarheri (106) 0097	Dhuri
Buggra (56)	Buggra (56) 0049	Dhuri
Burj Gohra (82)	Burj Gohra (82) 0072	Dhuri
Burj Seda (83)	Burj Seda (83) 0073	Dhuri
Changli (24)	Changli (24) 0016	Sherpur
Cheema (84)	Cheema (84) 0074	Malerkotla-I
Daulatpur (64)	Daulatpur (64) 0059	Dhuri
Dhadogal (76)	Dhadogal (76) 0070	Malerkotla-I
Dhandiwal (46)	Dhandiwal (46) 0033	Sherpur
Dhandra (99)	Dhandra (99) 0088	Dhuri
Dhura (97)	Dhura (97) 0086	Dhuri
Dhuri (R) (94)	Dhuri (R) (94) 0055	Dhuri
Dohla (93)	Dohla (93) 0085	Dhuri
Ghanaur Kalan (67)	Ghanaur Kalan (67) 0045	Sherpur

Contd....

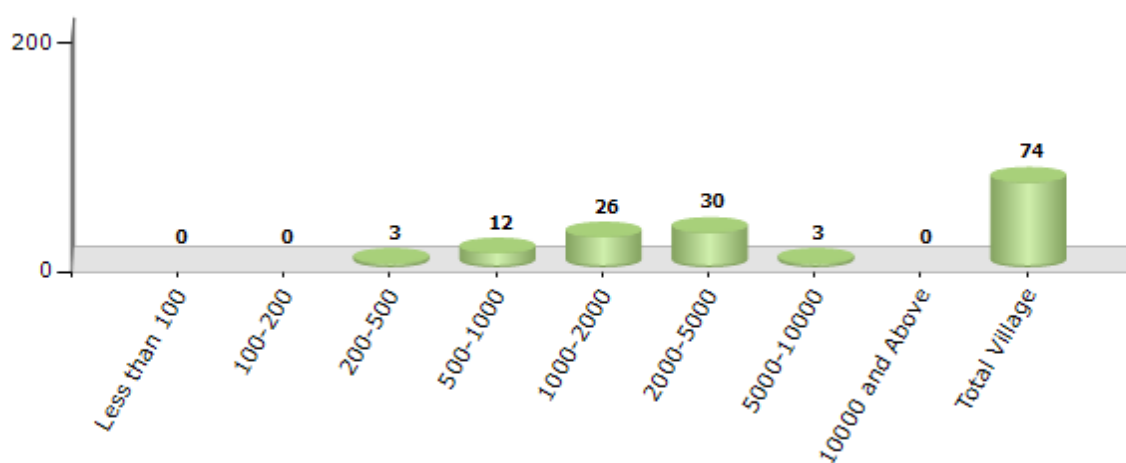


## Demographics

### Number of Villages by Population Size - 2011

Less than 100	100-200	200-500	500-1000	1000-2000	2000-5000	5000-10000	10000 and Above	Total Village
0	0	3	12	26	30	3	0	74

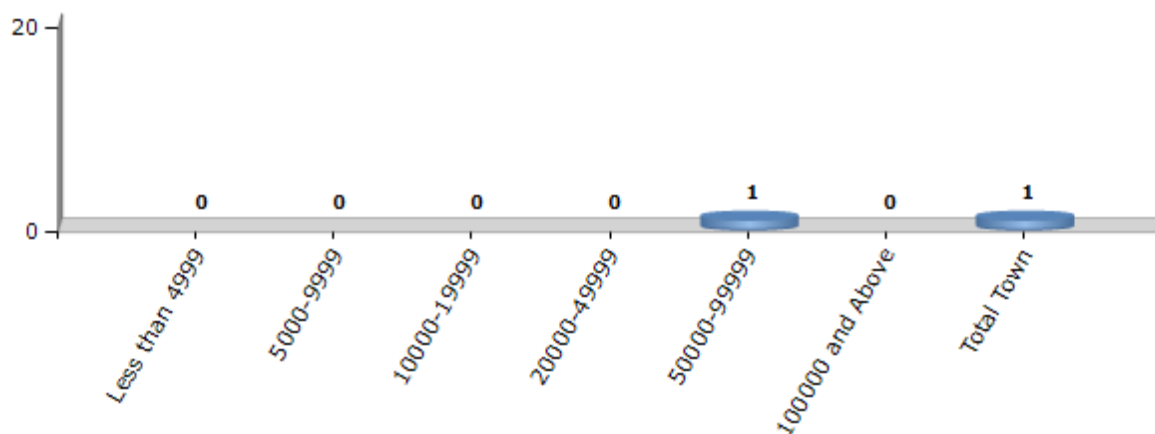
Number of Villages by Population Size - 2011



### Number of Towns by Population Size - 2011

Less than 4999	5000-9999	10000-19999	20000-49999	50000-99999	100000 and Above	Total Town
0	0	0	0	1	0	1

Number of Towns by Population Size - 2011



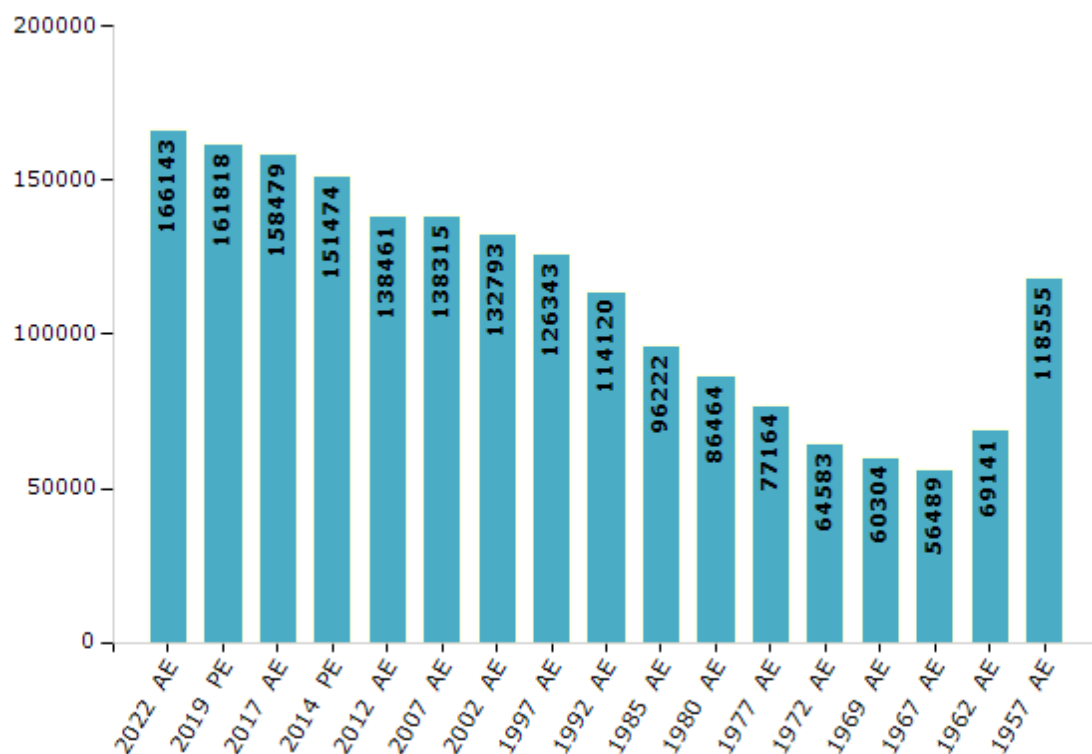
## Electoral Features

### Electors by Male & Female

Year	Male	Female	Others	Total
2022 AE	88006	78129	8	166143
2019 PE	85953	75861	4	161818
2017 AE	84782	73696	1	158479
2014 PE	80317	71156	1	151474
2012 AE	74094	64367	0	138461
2009 PE	-	-	-	-
2007 AE	71850	66465	-	138315
2004 PE	-	-	-	-
2002 AE	68933	63860	-	132793
1999 PE	-	-	-	-
1997 AE	67179	59164	-	126343

Year	Male	Female	Others	Total
1992 AE	61970	52150	-	114120
1985 AE	49961	46261	-	96222
1980 AE	49492	36972	-	86464
1977 AE	44227	32937	-	77164
1972 AE	36009	28574	-	64583
1969 AE	33456	26848	-	60304
1967 AE	-	-	-	56489
1962 AE	-	-	-	69141
1957 AE	-	-	-	118555
1952 AE	-	-	-	-

Number of Electors



**Note :** AE : Assembly Election, PE : Assembly Segment of Parliamentary Election

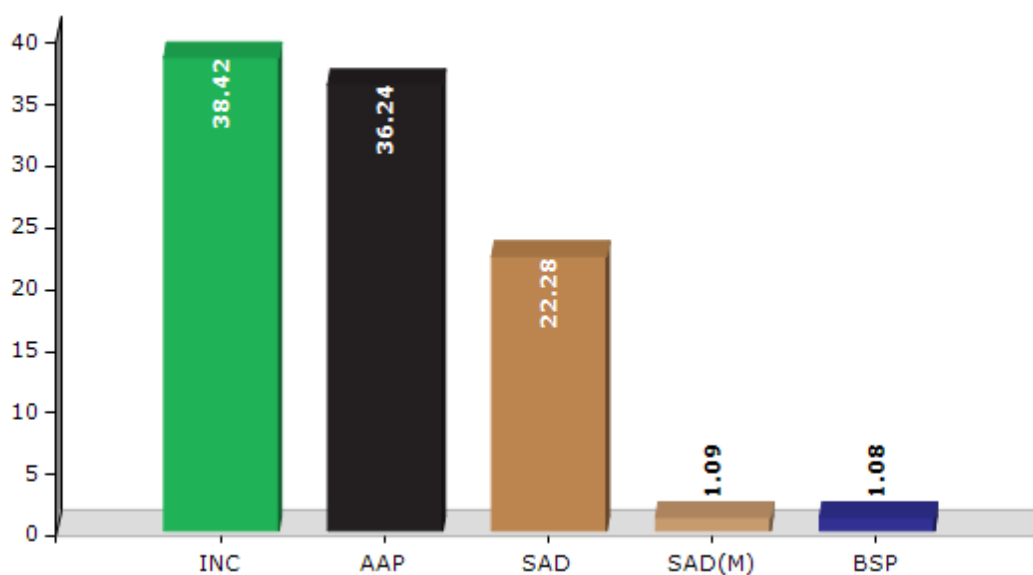


## Historical Summary Election Results

### Summary Result of Assembly Election - 2017

Candidate Name	Party	Votes	Votes %
Dalvir Singh Goldy	INC	49347	38.42
Jasvir Singh Jassi Sekhon	AAP	46536	36.24
Hari Singh	SAD	28611	22.28
Surjit Singh Kalabula	SAD(M)	1405	1.09
Bhola Singh	BSP	1390	1.08
Tarsem Kumar	IND	474	0.37
	NOTA	662	0.52

Votes Percentage of Top Parties - 2017



## Polling Station Level Election Results

### Number and Name of Polling Stations (PS) (2022)

Number of Polling Stations	Name of Polling Stations	Number of Polling Stations	Name of Polling Stations
1	Govt. Ele. School, Issapur	22	Govt. Ele. School, Mehdudpur Urf Dugni
2	Govt. Ele. School Issapur	23	Govt. Ele. School, Mehdudpur Urf Dugni
3	Govt. Pri. School, Rurgarh	24	Govt. Ele. School, Jati Majra
4	Govt. High School, Katron	25	Govt. High School, Balamgarh
5	Govt. High School, Katron	26	Govt. Ele. School, Babanpur
6	Govt. Pri. School, Katron	27	Sepoy Jaswant Singh Govt. Senior Secondary School, Basor
7	Govt. Ele. School, Changali	28	Sepoy Jaswant Singh Govt. Senior Secondary School, Basor
8	Govt. Ele. School, Changali	29	Govt. Primary School, Bhasour
9	Govt. Ele. School, Pharwahi	30	Govt. High School, Banbhauri
10	Govt. Ele. School, Pharwahi	31	Govt. Pri. School, Belewal
11	Govt. Pri. School, Kaleran	32	Govt. Primary School, Issra
12	Govt. Sen. Sec. School, Ghanauri Kalan	33	Govt. Primary School, Issra
13	Govt. Sen. Sec. School, Ghanauri Kalan	34	Govt. Pri. School, Jainpur
14	Govt. Sen. Sec. School, (Pri. Branch) Ghanauri Kalan	35	Govt. High School, Dhadogal
15	Govt. Sen. Sec. School, (Pri. Branch) Ghanauri Kalan	36	Govt. High School, Dhadogal
16	Govt. High School, Ghanaur Kalan	37	Govt. Primary School, Dhadhoghal
17	Govt. High School, Ghanaur Kalan	38	Govt. Primary School, Kheri Jattan
18	Govt. Pri. School, Ghanaur Khurd	39	Govt. Primary School, Kheri Jattan
19	Govt. Pri. School, Ghanaur Khurd	40	Govt. Pri. School, Luhar Majra
20	Govt. High School, Bamal	41	Govt. High School, Issi
21	Govt. High School, Bamal	42	Govt. High School, Issi

Contd....

## Polling Station Level Election Results

### Polling Station-wise Votes Secured by Overall Top Five Parties in Dhuri Assembly in Assembly Election (AE) under Sangrur Parliamentary Constituency in Punjab (2022)

Number of Polling Station	Winner - Bhagwant Mann (AAP)	Runner-up - Dalvir Singh Goldy (INC)	3rd - Parkash Chand Garg (SAD)	4th - Randeep Singh (BJP)	5th - Narinder Singh (SAD(M))	NOTA	Other	Total Votes Secured
36	349	75	60	4	51	1	8	548
37	427	105	51	5	26	6	20	640
38	271	57	60	2	47	3	8	448
39	348	41	24	4	43	2	8	470
40	218	55	13	2	6	2	12	308
41	246	70	91	2	26	5	23	463
42	352	92	87	6	22	4	24	587
43	517	81	77	60	15	5	27	782
44	558	104	64	2	29	5	23	785
45	399	140	30	4	21	4	26	624
46	436	63	48	3	35	8	20	613
47	350	104	82	9	30	6	37	618
48	377	141	51	8	23	5	25	630
49	296	56	32	13	3	6	23	429
50	410	166	13	7	30	7	16	649
51	544	111	37	3	49	3	37	784
52	555	164	30	8	20	1	22	800
53	406	161	32	0	49	7	25	680
54	367	232	58	14	19	6	22	718
55	480	142	35	6	30	1	20	714
56	545	231	30	8	41	5	15	875
57	553	153	16	10	32	8	30	802
58	665	76	16	11	28	6	37	839
59	619	157	71	9	29	2	23	910
60	489	92	40	10	40	2	25	698
61	436	85	28	6	41	1	24	621
62	500	87	38	12	37	2	30	706
63	341	43	15	0	55	0	110	564
64	358	39	10	1	28	5	72	513
65	339	79	13	0	38	4	32	505
66	334	85	3	1	25	1	12	461
67	518	110	42	5	30	5	22	732
68	459	128	29	13	47	1	13	690
69	471	91	42	7	26	2	17	656
70	396	134	4	4	32	5	14	589

Contd....

## Polling Station Level Election Results

**Winner, Runner-up and 3rd Party Position & Winning Margin According to Polling Stations in Dhuri Assembly in Assembly Election (AE) under Sangrur Parliamentary Constituency in Punjab (2022)**

Polling Station Number	Winner Party	Winner Votes (%)	Runner-up Party	Runner-up Votes (%)	Winning Margin Votes (%)	Third Party	Third Party Votes (%)	Other Votes (%)
71	AAP	479 (63.28)	INC	170 (22.46)	309 (40.82)	SAD(M)	54 (7.13)	54 (7.13)
72	AAP	431 (60.11)	INC	184 (25.66)	247 (34.45)	SAD(M)	38 (5.3)	64 (8.93)
73	AAP	501 (58.6)	INC	231 (27.02)	270 (31.58)	SAD	54 (6.32)	69 (8.07)
74	AAP	439 (57.16)	INC	254 (33.07)	185 (24.09)	SAD(M)	20 (2.6)	55 (7.16)
75	AAP	409 (59.88)	INC	153 (22.4)	256 (37.48)	SAD	47 (6.88)	74 (10.83)
76	AAP	438 (59.43)	INC	173 (23.47)	265 (35.96)	SAD	54 (7.33)	72 (9.77)
77	AAP	527 (61.07)	INC	220 (25.49)	307 (35.58)	SAD(M)	61 (7.07)	55 (6.37)
78	AAP	658 (73.77)	INC	100 (11.21)	558 (62.56)	SAD(M)	58 (6.5)	76 (8.52)
79	AAP	643 (71.29)	INC	119 (13.19)	524 (58.1)	SAD(M)	51 (5.65)	89 (9.87)
80	AAP	649 (66.02)	INC	170 (17.29)	479 (48.73)	SAD(M)	87 (8.85)	77 (7.83)
81	AAP	442 (60.3)	INC	140 (19.1)	302 (41.2)	SAD(M)	64 (8.73)	87 (11.87)
82	AAP	399 (72.55)	INC	50 (9.09)	349 (63.46)	SAD(M)	39 (7.09)	62 (11.27)
83	AAP	359 (69.57)	INC	67 (12.98)	292 (56.59)	SAD	54 (10.47)	36 (6.98)
84	AAP	495 (56.38)	INC	228 (25.97)	267 (30.41)	SAD	95 (10.82)	60 (6.83)
85	AAP	394 (74.2)	INC	73 (13.75)	321 (60.45)	SAD	15 (2.82)	49 (9.23)
86	AAP	469 (80.03)	INC	52 (8.87)	417 (71.16)	SAD(M)	26 (4.44)	39 (6.66)
87	AAP	358 (69.25)	INC	89 (17.21)	269 (52.04)	SAD(M)	25 (4.84)	45 (8.7)
88	AAP	326 (65.2)	INC	103 (20.6)	223 (44.6)	SAD	30 (6)	41 (8.2)
89	AAP	339 (66.47)	INC	107 (20.98)	232 (45.49)	SAD	30 (5.88)	34 (6.67)
90	AAP	317 (58.06)	INC	181 (33.15)	136 (24.91)	SAD	20 (3.66)	28 (5.13)
91	AAP	489 (65.03)	INC	125 (16.62)	364 (48.41)	SAD	74 (9.84)	64 (8.51)
92	AAP	350 (56.82)	SAD	113 (18.34)	237 (38.48)	INC	97 (15.75)	56 (9.09)
93	INC	499 (50.61)	AAP	419 (42.49)	80 (8.12)	SAD	25 (2.54)	43 (4.36)
94	INC	451 (47.23)	AAP	394 (41.26)	57 (5.97)	SAD(M)	31 (3.25)	79 (8.27)
95	AAP	607 (66.56)	INC	214 (23.46)	393 (43.1)	SAD	37 (4.06)	54 (5.92)
96	AAP	469 (51.77)	INC	317 (34.99)	152 (16.78)	SAD	65 (7.17)	55 (6.07)
97	AAP	451 (59.03)	INC	166 (21.73)	285 (37.3)	SAD	83 (10.86)	64 (8.38)
98	AAP	385 (67.19)	INC	102 (17.8)	283 (49.39)	SAD	37 (6.46)	49 (8.55)
99	AAP	444 (73.39)	INC	104 (17.19)	340 (56.2)	SAD	24 (3.97)	33 (5.45)
100	AAP	657 (66.7)	INC	171 (17.36)	486 (49.34)	LIP	70 (7.11)	87 (8.83)
101	AAP	586 (66.82)	INC	202 (23.03)	384 (43.79)	SAD(M)	34 (3.88)	55 (6.27)
102	AAP	527 (70.83)	INC	70 (9.41)	457 (61.42)	SAD(M)	62 (8.33)	85 (11.42)
103	AAP	463 (68.8)	INC	100 (14.86)	363 (53.94)	SAD(M)	41 (6.09)	69 (10.25)
104	AAP	534 (64.65)	INC	197 (23.85)	337 (40.8)	SAD(M)	36 (4.36)	59 (7.14)
105	AAP	388 (64.24)	INC	118 (19.54)	270 (44.7)	SAD	38 (6.29)	60 (9.93)

Contd....

## Socio-Economic Amenities - Rural

### Access to Education Facilities

Particulars	Number of Villages (% of Population)				
	Available	Not Available	If Not Available (Distance of Nearest Facility)		
			A	B	C
Govt. Primary School	74 (100)	0 (0)	0 (0)	0 (0)	0 (0)
Private Primary School	14 (26)	60 (74)	0 (0)	0 (0)	0 (0)
Govt. Middle School	44 (70)	30 (30)	23 (18)	4 (3)	0 (0)
Private Middle School	6 (15)	68 (85)	0 (0)	2 (5)	0 (0)
Govt. Secondary School	26 (53)	48 (47)	31 (29)	15 (14)	0 (0)
Private Secondary School	8 (21)	66 (79)	1 (2)	0 (0)	0 (0)
Govt. Senior Secondary School	12 (25)	62 (75)	34 (41)	20 (23)	2 (4)
Private Senior Secondary School	4 (8)	70 (92)	4 (4)	1 (0)	0 (0)
Govt. Arts and Science Degree College	1 (1)	73 (99)	3 (3)	30 (37)	22 (26)
Private Arts and Science Degree College	2 (3)	72 (97)	6 (9)	6 (11)	5 (11)
Govt. Engineering College	1 (1)	73 (99)	1 (2)	1 (1)	4 (3)
Private Engineering College	2 (3)	72 (97)	7 (9)	35 (46)	24 (37)
Govt. Medicine College	0 (0)	74 (100)	0 (0)	0 (0)	70 (95)
Private Medicine College	0 (0)	74 (100)	0 (0)	0 (0)	4 (5)
Govt. Management Institute	0 (0)	74 (100)	0 (0)	3 (3)	10 (14)
Private Management Institute	0 (0)	74 (100)	2 (2)	27 (34)	32 (47)
Govt. Polytechnic	1 (1)	73 (99)	1 (2)	7 (9)	12 (15)
Private Polytechnic	2 (3)	72 (97)	5 (6)	29 (39)	18 (27)
Govt. Vocational Training School/ITI	0 (0)	74 (100)	7 (11)	25 (32)	30 (38)
Private Vocational Training School/ITI	0 (0)	74 (100)	0 (0)	3 (6)	9 (13)
Govt. Non Formal Training Centre	0 (0)	74 (100)	1 (1)	6 (8)	15 (16)
Private Non Formal Training Centre	0 (0)	74 (100)	2 (2)	15 (21)	35 (53)
Govt. School For Disabled	0 (0)	74 (100)	0 (0)	2 (2)	28 (41)
Private School For Disabled	0 (0)	74 (100)	0 (0)	14 (20)	30 (37)
Government Others	0 (0)	74 (100)	0 (0)	0 (0)	15 (19)
Private Others	0 (0)	74 (100)	0 (0)	3 (6)	56 (75)

Note : Distance A : Less than 5 km; B : Between 5-10 km; C : 10+ km.; Source : Data Analysis is based on 2011 Census.

## DISCLAIMER

The Terms of Use and Disclaimer of Datanet India Private Limited (hereinafter referred to as "Datanet") for use of this analysis report of **Dhuri Assembly Constituency (Dhuri Vidhan Sabha)** :-

1. **Assembly Factbook™** is a Registered Trade Mark owned by Datanet.
2. All the maps are sketched and graphical representation only and have not been drawn to the scale and also not to represent the actual geographical area or boundary of the unit.
3. The data for the aforesaid analysis is based on authentic sources and has been culled from the various publications of Census, CSO and NSSO for district and block level data, various central and state government departments, Central & State Elections Commissions and the concerned Returning Officers' releases, Electoral Rolls, Election results and allied publications, internal assessment, surveys, estimates and analysis. Therefore, certain adjustment of data at micro level may have been done to arrive closer to the macro data.
4. Data have been provided on an "As Is" and "As AVAILABLE" basis
5. The colours shown in the maps or diagram and charts of a particular party, alliance or AC are indicative and do not represent them.
6. This publication which includes maps, sheets, graphs and data would be the property under copyright of Datanet only. The user may use these for its internal study, analysis and research purposes. It's public display, re-selling or any commercial uses by the user are not allowed.
7. Datanet has taken due care and caution in compilation and processing of data and allied information, but does not guarantee the accuracy, adequacy or completeness of any information/analysis and will be not responsible for any errors or omissions or for the results obtained from the use of such information/analysis.
8. All the contents for the publication have been culled from various authentic sources and Datanet reasonably believes such sources to be reliable, but does not make any representations, express or implied as to the accuracy or fitness of use of such information. The information or contents of the information/analysis do not constitute advice and should not be relied upon in making (or refraining from making) any decision. Any reliance placed upon the information provided by Datanet is the sole responsibility and strictly at the user's risk.
9. In no event will Datanet be liable for any damages (including, without limitation, damages for loss of business projects, or loss of profits) arising in contract, tort or otherwise from the use of or inability to use any of its contents, or from any action taken (or refrained from being taken) as a result of using the analysis or any of its contents. Datanet its directors, owners, editors, officials, employees, distributor and agents or any associate will not be liable for any errors in the information contained or any consequences arising from the use of the contents of the provided information/analysis.
10. If any provision of these terms and conditions is held invalid or illegal or unenforceable for any reason by any court of competent jurisdiction, such provision shall be severed and the remainder of provisions of the terms and conditions shall continue in full force and effect as if the Term of Use had been executed with the invalid, illegal or unenforceable provision eliminated.
11. If there are any discrepancies in the information provided, please bring it to attention of Datanet for suitable rectification measures.

**Buy Online This Complete Book At**  
**Datanet India eBooks Store**

[www.indiastatpublications.com](http://www.indiastatpublications.com)

**or go directly at**

[http://www.indiastatpublications.com/  
Assembly\\_factbook/Punjab/Sangrur/ Dhuri](http://www.indiastatpublications.com/Assembly_factbook/Punjab/Sangrur/Dhuri)



i indiastat elections

ISBN : 978-93-5822-558-7



9 789358 225587