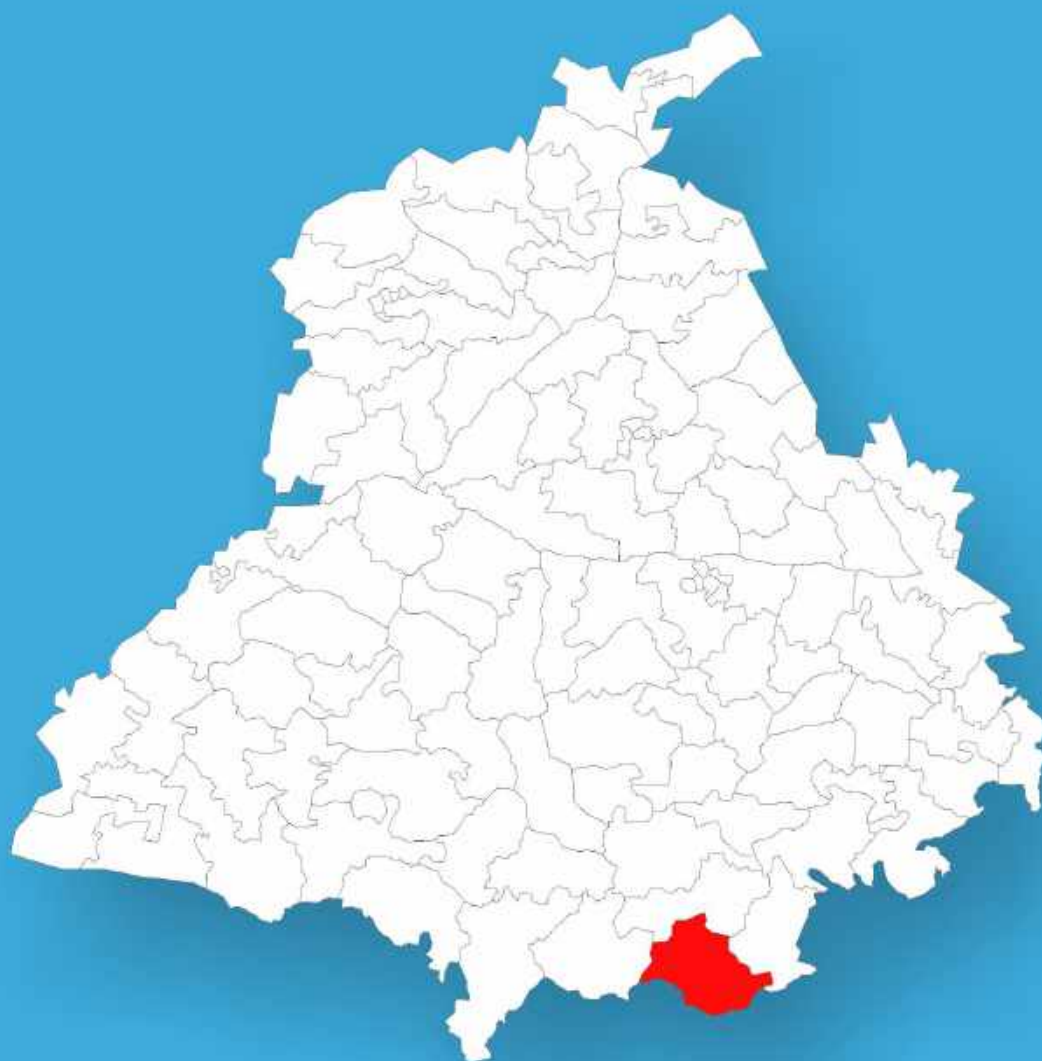




Punjab

Assembly Factbook™

Lehra Assembly Constituency

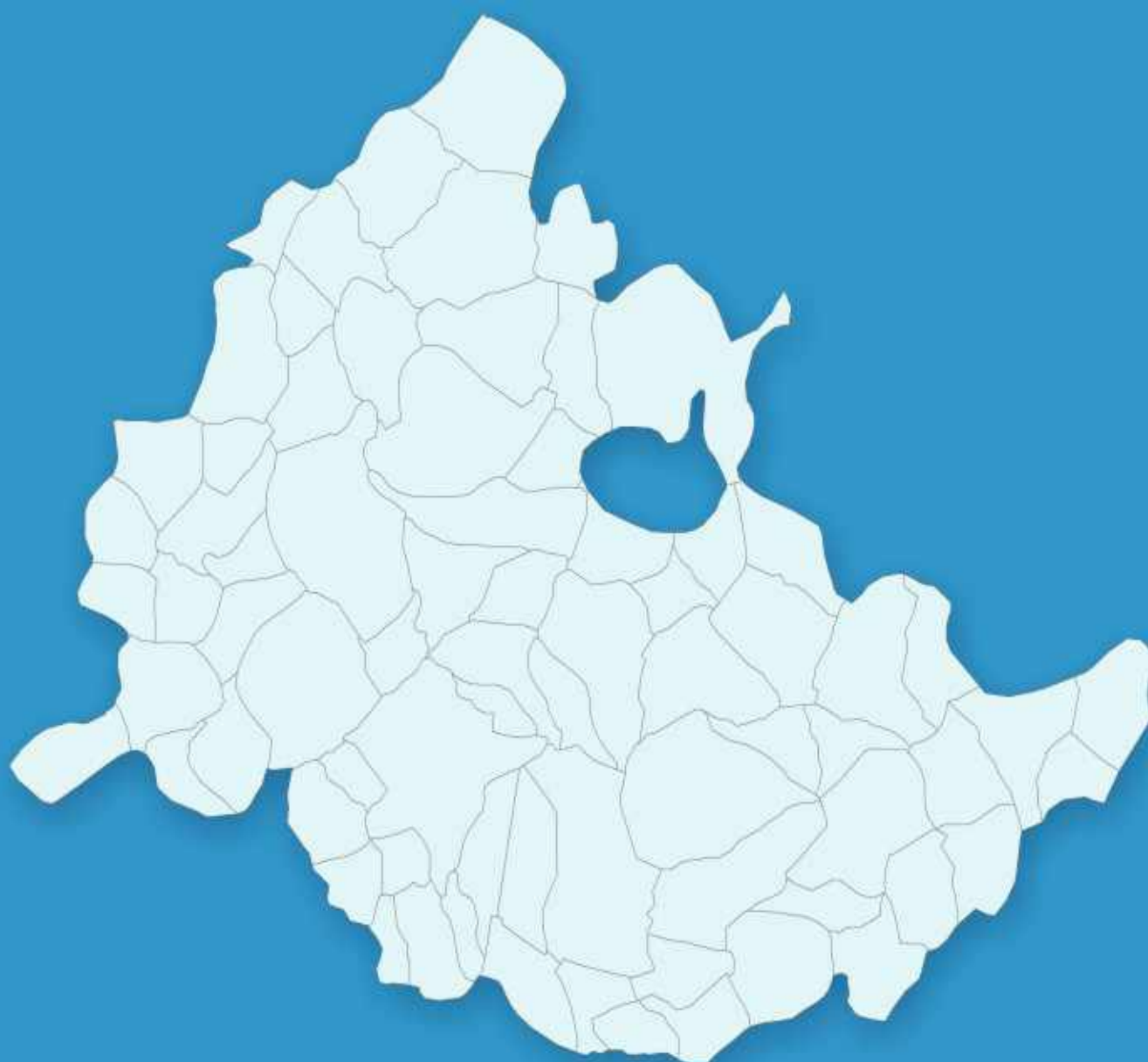


Key Electoral Data of Lehra
Assembly Constituency (Vidhan Sabha)

Punjab

Assembly Factbook™

Lehra Assembly Constituency



Lehra Vidhan Sabha

Editor & Director

Dr. R.K. Thukral

Research Editor

Dr. Shafeeq Rahman

**Compiled, Researched and Published by
Datanet India Pvt. Ltd.**

D-100, 1st Floor,

Okhla Industrial Area, Phase-I,

New Delhi- 110020.

Ph.: 91-11- 43580781-84

Email : support@indiastatpublications.com

Website : www.indiastatelections.com

Online Book Store :

www.indiastatpublications.com

Report No. : AFB/PB-099-0125

ISBN : 978-93-5822-573-0

First Edition : January, 2018

Eighth Updated Edition : January, 2025

Price : Rs.11500/-

US\$ 310

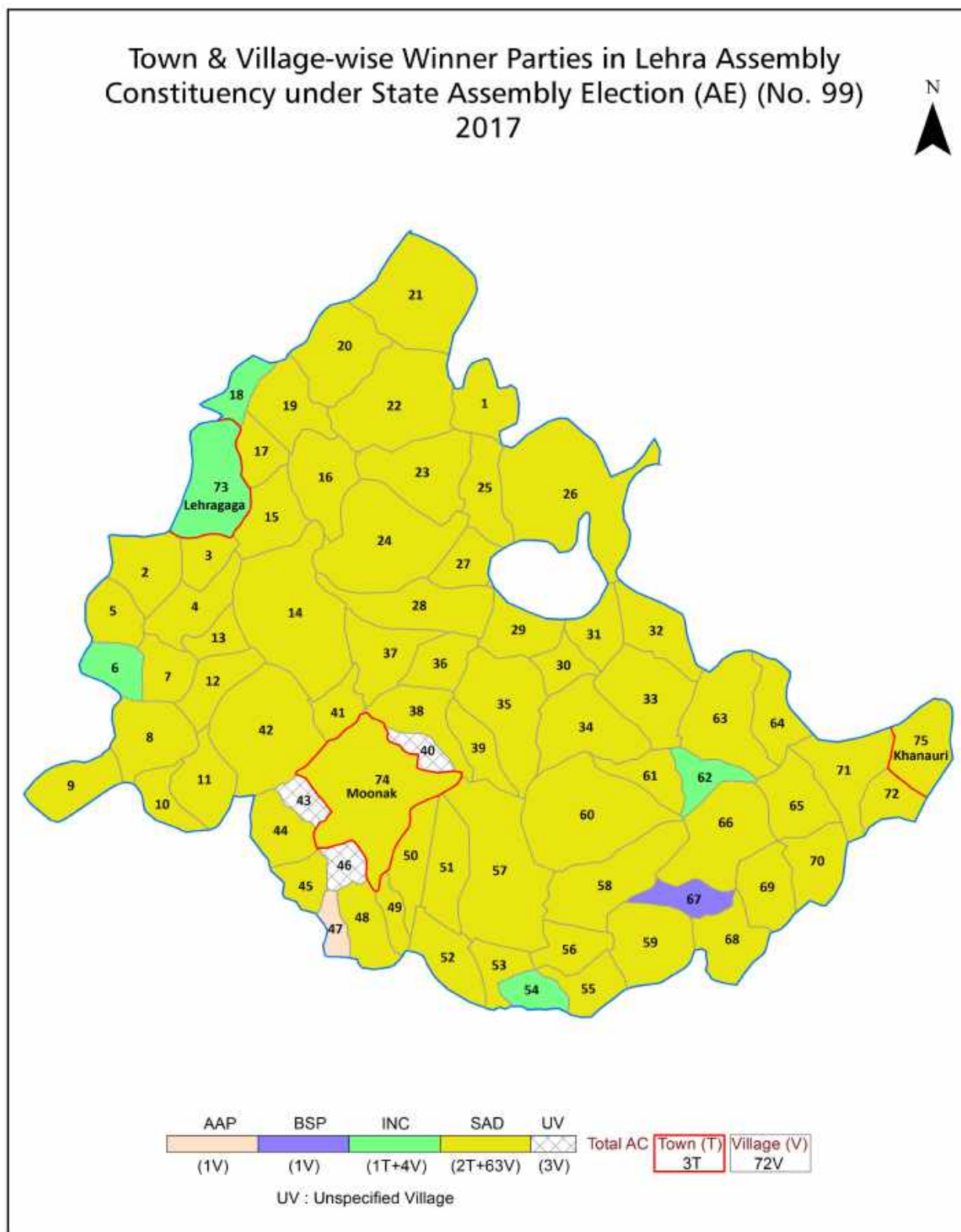
© **Datanet India Pvt. Ltd.**

All rights reserved. No part of this book may be reproduced, stored in a retrieval system or transmitted in any form or by any means, mechanical photocopying, photographing, scanning, recording or otherwise without the prior written permission of the publisher. Please refer to Disclaimer at page no. 175 for the use of this publication.

Printed in India

No.	Particulars	Page No.
	Introduction	
1	Assembly Constituency - (Vidhan Sabha) at a Glance Features of Assembly as per Delimitation Commission of India (2008)	1-2
	Location and Political Maps	
2	Location Map Boundaries of Assembly Constituency - (Vidhan Sabha) in District Boundaries of Assembly Constituency under Parliamentary Constituency - (Lok Sabha) Town & Village-wise Winner Parties- 2024, 2022, 2019, 2017, 2014, 2012 and 2009	3-11
	Administrative Setup (2011)	
3	District Sub-district Towns Villages Inhabited Villages Uninhabited Villages Village Panchayat Intermediate Panchayat	12-15
	Demographics (2011)	
4	Population Households Rural/Urban Population Towns and Villages by Population Size Sex Ratio (Total & 0-6 Years) Religious Population Social Population Literacy Rate	16-17
	Electoral Features	
5	Important Dates of Last Elections Held Electors by Gender Service Electors Voters Voters Turnout Polling Stations & Average Number of Electors per Polling Station Electors by Age Group Present Elected Representatives	18-23
	Historical Summary Election Results	
6	Vote Share of Major Parties Winning Margin (Number & Percentage) Polarity of Parties Summary Result of Assembly Segment of Parliamentary Elections 2024, 2019, 2014, 2009, 2004 and 1999 Summary Result of Assembly Elections 2022, 2017, 2012, 2007, 2002, 1997, 1992, 1985, 1980, 1977, 1972, 1969, 1967 and 1962	24-46
	Polling Station Level Election Results	
7	Name and Number of Polling Station 2024, 2022, 2019, 2017, 2014, 2012 and 2009 Polling Station-wise Electors, Voters & Voters Turnout 2024, 2022, 2019, 2017, 2014, 2012 and 2009 Polling Station wise Elections Results 2024, 2022, 2019, 2017, 2014, 2012 and 2009	47-156
8	Panchayat Election Results Panchayat Result 2013	157-156
	Share of Assembly Constituency	
9	Share of Assembly Constituency - (Vidhan Sabha) in State, District and Parliamentary Constituency - (Lok Sabha)	157
	Socio-Economic Amenities (2011)	
10	Access to Administrative Units Agricultural, Manufacturing and Industrial Commodities Demographic Indicators Education Health & Manpower Drinking Water Supply Sanitation Entertainment and Recreations Infrastructure Power Food Allocation Distribution and Marketing of Agriculture Commodities Infrastructure Transport and Road Infrastructure Communication Banking and Financial Services Land Use Irrigation Source	159-173
11	Abbreviation & Sources	174
12	Disclaimer	175

Location & Political Map



Administrative Setup

List of Village Panchayat & Intermediate Panchayat (Block) Name- 2011

Village Name	Village Panchayat Name	Intermediate Panchayat Name
Alampur (69)	Alampur (69) 0018	Lehragaga
Alisher (70)	Alisher (70) 0019	Lehragaga
Andana (122)	Andana	Andana
Arkbass (64)	Akbass	Lehragaga
Babangarh Alias Ghamur Ghat (81)	Babangarh Alias Ghamur Ghat	Andana
Badalgarh (96)	Badalgarh	Andana
Bakhora Kallan (77)	Bakhora Kallan (77) 0025	Lehragaga
Bakhora Khurd (76)	Bakhora Khurd (76) 0026	Lehragaga
Balran (82)	Balran	Lehragaga
Banarsi (127)	Banarsi	Andana
Bangan (97)	Bangan	Andana
Baupur (125)	Baupur	Andana
Bazidpur (89)	Bajidpur	Andana
Bhathuwan (100)	Bhathuwan	Lehragaga
Bhulan (114)	Bhulan	Andana
Bhundar Bhaini (101)	Bhundar Bhaini	Andana
Bhatal Kalan (61)	Bhatal Kalan	Lehragaga
Bhatal Khurd (92)	Bhatal Khurd	Lehragaga
Bishanpura Nauabad Alias Kokhar (109)	Bishanpura Nauabad Alias Kokhar	Andana
Bushera (119)	Bushera	Andana
Chandu (120)	Chandu	Andana
Chatha Gobindpura (126)	Chatha Gobindpura	Andana
Chotian (78)	Chotian (78) 0021	Lehragaga
Chural Kalan (81)	Chural Kalan (81) 0024	Lehragaga
Chural Khurd (80)	Chural Khurd (80) 0023	Lehragaga
Dehla (91)	Dehla	Lehragaga
Dhindsa (93)	Dhindsa	Lehragaga
Dudian (94)	Dudian	Andana
Fatehgarh Nauabad Alias Bahmniwala (112)	Bahmniwala	Andana

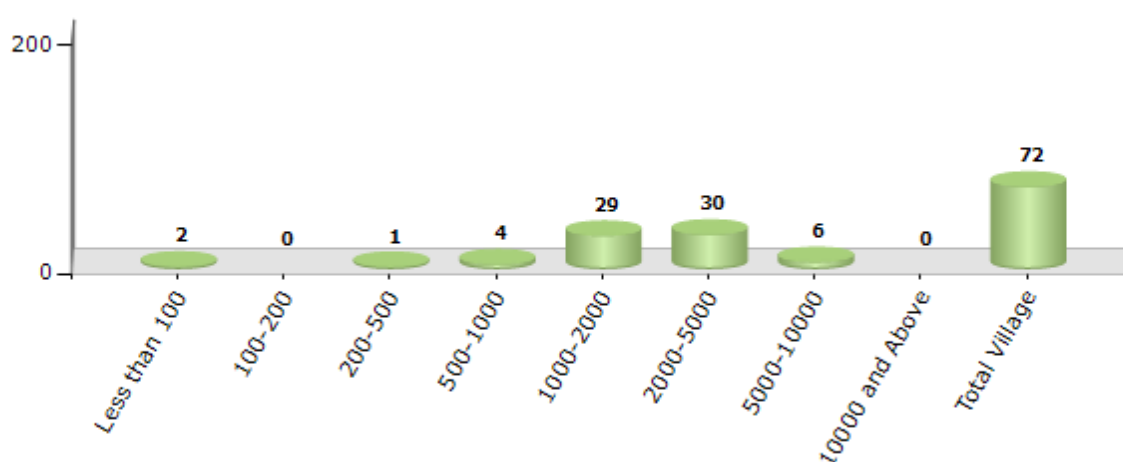
Contd....

Demographics

Number of Villages by Population Size - 2011

Less than 100	100-200	200-500	500-1000	1000-2000	2000-5000	5000-10000	10000 and Above	Total Village
2	0	1	4	29	30	6	0	72

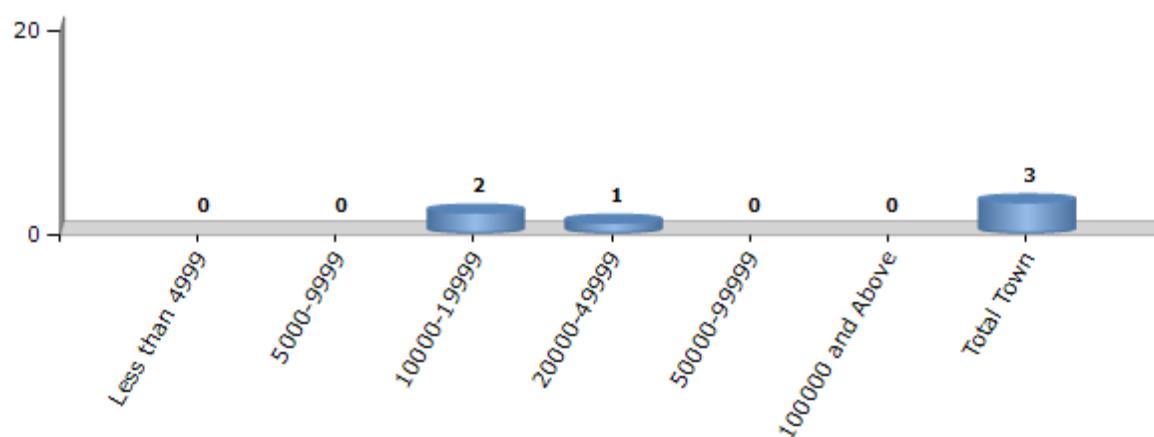
Number of Villages by Population Size - 2011



Number of Towns by Population Size - 2011

Less than 4999	5000-9999	10000-19999	20000-49999	50000-99999	100000 and Above	Total Town
0	0	2	1	0	0	3

Number of Towns by Population Size - 2011



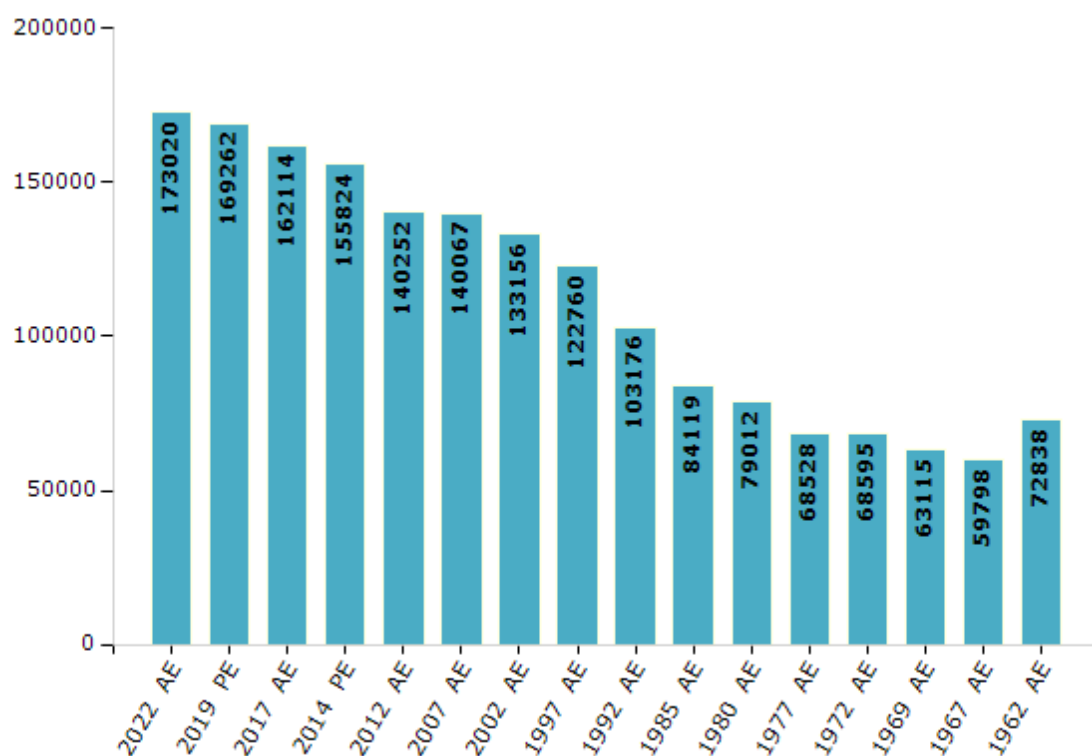
Electoral Features

Electors by Male & Female

Year	Male	Female	Others	Total
2022 AE	91983	81027	10	173020
2019 PE	90256	79003	3	169262
2017 AE	86982	75129	3	162114
2014 PE	83208	72615	1	155824
2012 AE	75929	64323	0	140252
2009 PE	-	-	-	-
2007 AE	74184	65883	-	140067
2004 PE	-	-	-	-
2002 AE	70778	62378	-	133156
1999 PE	-	-	-	-
1997 AE	67830	54930	-	122760

Year	Male	Female	Others	Total
1992 AE	59038	44138	-	103176
1985 AE	47843	36276	-	84119
1980 AE	42458	36554	-	79012
1977 AE	39223	29305	-	68528
1972 AE	39032	29563	-	68595
1969 AE	36490	26625	-	63115
1967 AE	-	-	-	59798
1962 AE	-	-	-	72838
1957 AE	-	-	-	-
1952 AE	-	-	-	-

Number of Electors



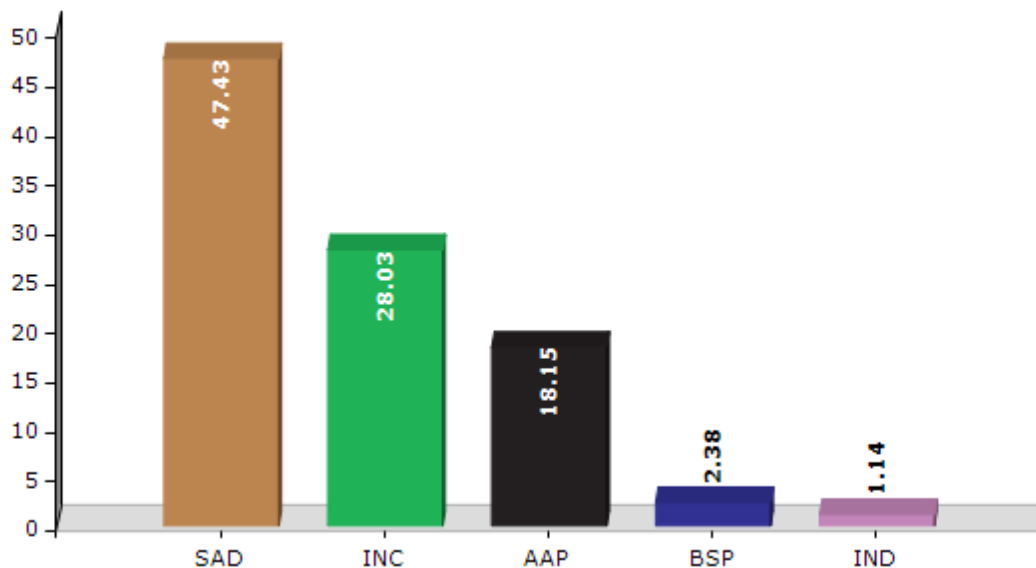
Note : AE : Assembly Election, PE : Assembly Segment of Parliamentary Election

Historical Summary Election Results

Summary Result of Assembly Election - 2017

Candidate Name	Party	Votes	Votes %
Parminder Singh Dhindsa	SAD	65550	47.43
Rajinder Kaur Bhattal	INC	38735	28.03
Jasvir Singh	AAP	25089	18.15
Ram Dass	BSP	3284	2.38
Sham Singh	IND	1582	1.14
Satwant Singh	CPI	1201	0.87
Raj Kumar	DEMSWP	688	0.5
Baldev Singh	IND	621	0.45
Gian Singh	SAD(M)	492	0.36
	NOTA	962	0.7

Votes Percentage of Top Parties - 2017



Polling Station Level Election Results

Number and Name of Polling Stations (PS) (2022)

Number of Polling Stations	Name of Polling Stations	Number of Polling Stations	Name of Polling Stations
1	Govt.High School, Pishor Bhai Ke	22	Govt. Ele. School, Ramgarh Sandhuan
2	Govt.High School, Pishor Bhai Ke	23	Govt. Ele. School, Ramgarh Sandhuan
3	Govt. Pri. School, Pishor Bhai Ke	24	Govt.Middle.School, Arakwas
4	Govt Primary School Sekhuwas	25	Govt.Middle.School, Arakwas
5	Govt Primary School Sekhuwas	26	Govt.Pri.School, Khai
6	Govt Primary School Ghorenab	27	Office Of Market Committee, Lehra
7	Govt Primary School Ghorenab	28	Govt Sen Sec School Lehragaga
8	Govt.High. School, Ghorenab	29	Govt Sen Sec School Lehragaga
9	Govt.Pri.School, Rorewala Alias Khushal Nagar	30	Govt Sen Sec School Lehragaga
10	Govt.Pri.School, Rorewala Alias Khushal Nagar	31	Govt.Sen.Sec.School,Pri. Branch (Boys), Lehra
11	Govt. Pri. School, Rai Dharana	32	Govt.Sen.Sec.School,Pri. Branch (Boys), Lehra
12	Govt. Pri. School, Rai Dharana	33	Govt, Girls Sen.Sec.School, Lehra
13	Office Co-Operator Society, Rai Dharana	34	Govt, Girls Sen.Sec.School, Lehra
14	Office Co-Operator Society, Rai Dharana	35	Govt. Primary, School, Chainpura Basti, Lehra
15	Govt.High School, Jhaloor	36	Govt. Primary, School, Chainpura Basti, Lehra
16	Govt.High School, Jhaloor	37	Govt. Primary, School, Chainpura Basti, Lehra
17	Govt. Primary School Jhaloor	38	B.P.E.O. Office, Lehra
18	Govt High School Kalbanjara	39	B.P.E.O. Office, Lehra
19	Govt High School Kalbanjara	40	S.D. School- Lehra
20	Govt.High School, Khande Bad	41	S.D. School- Lehra
21	Govt.High School, Khande Bad	42	S.D. School- Lehra

Contd....

Polling Station Level Election Results

Polling Station-wise Votes Secured by Overall Top Five Parties in Lehra Assembly in Assembly Election (AE) under Sangrur Parliamentary Constituency in Punjab (2022)

Number of Polling Station	Winner - Barinder Kumar Goyal Vakeel (AAP)	Runner-up - Parminder Singh Dhindsa (SADS)	3rd - Rajinder Kaur Bhattal (INC)	4th - Gobind Singh Longowal (SAD)	5th - Sher Singh (SAD(M))	NOTA	Other	Total Votes Secured
36	518	173	134	58	31	5	41	960
37	257	82	64	22	3	4	9	441
38	509	156	215	53	12	7	19	971
39	398	176	148	35	18	11	9	795
40	357	165	51	44	6	2	8	633
41	377	203	45	19	7	7	16	674
42	307	233	123	11	2	7	16	699
43	434	168	102	43	17	4	26	794
44	361	352	72	35	5	7	37	869
45	191	64	18	7	3	4	11	298
46	426	95	65	47	128	4	27	792
47	425	71	103	22	115	5	24	765
48	345	99	63	59	4	4	45	619
49	257	151	37	42	30	5	41	563
50	399	164	216	48	55	8	45	935
51	354	147	53	21	18	3	29	625
52	236	123	130	160	6	4	39	698
53	316	113	66	46	7	2	10	560
54	425	138	254	50	42	3	23	935
55	449	141	98	45	22	11	24	790
56	442	95	223	44	33	5	15	857
57	361	119	205	62	43	7	24	821
58	287	146	187	66	58	4	43	791
59	361	146	140	43	58	10	38	796
60	359	120	204	52	64	6	23	828
61	380	158	205	41	32	8	34	858
62	315	280	120	43	66	11	50	885
63	459	154	117	110	92	4	29	965
64	299	165	61	16	8	2	14	565
65	273	199	97	25	5	4	18	621
66	452	147	38	76	15	4	26	758
67	362	172	17	122	14	4	24	715
68	352	179	29	103	13	6	35	717
69	264	218	190	8	36	3	19	738
70	373	146	141	31	18	3	29	741

Contd....

Polling Station Level Election Results

Winner, Runner-up and 3rd Party Position & Winning Margin According to Polling Stations in Lehra Assembly in Assembly Election (AE) under Sangrur Parliamentary Constituency in Punjab (2022)

Polling Station Number	Winner Party	Winner Votes (%)	Runner-up Party	Runner-up Votes (%)	Winning Margin Votes (%)	Third Party	Third Party Votes (%)	Other Votes (%)
71	AAP	336 (52.34)	SADS	142 (22.12)	194 (30.22)	INC	69 (10.75)	95 (14.8)
72	AAP	285 (46.88)	SADS	142 (23.36)	143 (23.52)	SAD	104 (17.11)	77 (12.66)
73	AAP	493 (60.71)	SADS	114 (14.04)	379 (46.67)	INC	86 (10.59)	119 (14.66)
74	AAP	407 (49.1)	INC	133 (16.04)	274 (33.06)	SADS	130 (15.68)	159 (19.18)
75	AAP	473 (51.53)	SADS	156 (16.99)	317 (34.54)	INC	122 (13.29)	167 (18.19)
76	AAP	343 (42.93)	SADS	185 (23.15)	158 (19.78)	SAD	128 (16.02)	143 (17.9)
77	AAP	352 (42.16)	SADS	163 (19.52)	189 (22.64)	SAD	123 (14.73)	197 (23.59)
78	AAP	380 (50.07)	SADS	142 (18.71)	238 (31.36)	INC	84 (11.07)	153 (20.16)
79	AAP	345 (41.62)	INC	274 (33.05)	71 (8.57)	SADS	87 (10.49)	123 (14.84)
80	AAP	409 (55.5)	INC	127 (17.23)	282 (38.27)	SADS	95 (12.89)	106 (14.38)
81	AAP	404 (49.15)	SADS	190 (23.11)	214 (26.04)	SAD	99 (12.04)	129 (15.69)
82	INC	178 (37.55)	AAP	166 (35.02)	12 (2.53)	SADS	97 (20.46)	33 (6.96)
83	AAP	282 (51.18)	SADS	108 (19.6)	174 (31.58)	INC	85 (15.43)	76 (13.79)
84	AAP	373 (38.98)	INC	206 (21.53)	167 (17.45)	SADS	147 (15.36)	231 (24.14)
85	AAP	326 (42.34)	INC	192 (24.94)	134 (17.4)	SADS	151 (19.61)	101 (13.12)
86	AAP	340 (49.85)	SADS	135 (19.79)	205 (30.06)	INC	93 (13.64)	114 (16.72)
87	AAP	344 (50.15)	INC	123 (17.93)	221 (32.22)	SADS	118 (17.2)	101 (14.72)
88	AAP	304 (47.5)	INC	136 (21.25)	168 (26.25)	SADS	106 (16.56)	94 (14.69)
89	AAP	216 (36.67)	SADS	110 (18.68)	106 (17.99)	INC	72 (12.22)	191 (32.43)
90	AAP	249 (35.27)	SADS	164 (23.23)	85 (12.04)	SAD	98 (13.88)	195 (27.62)
91	AAP	406 (50.75)	SADS	131 (16.38)	275 (34.37)	SAD	99 (12.38)	164 (20.5)
92	AAP	417 (59.15)	SADS	172 (24.4)	245 (34.75)	SAD	40 (5.67)	76 (10.78)
93	AAP	392 (51.31)	SADS	212 (27.75)	180 (23.56)	INC	55 (7.2)	105 (13.74)
94	AAP	318 (47.82)	SADS	147 (22.11)	171 (25.71)	INC	115 (17.29)	85 (12.78)
95	AAP	347 (40.35)	SAD	153 (17.79)	194 (22.56)	SADS	151 (17.56)	209 (24.3)
96	AAP	312 (33.19)	SADS	263 (27.98)	49 (5.21)	SAD	148 (15.74)	217 (23.09)
97	SADS	325 (38.88)	AAP	294 (35.17)	31 (3.71)	SAD	77 (9.21)	140 (16.75)
98	AAP	327 (43.31)	SADS	210 (27.81)	117 (15.5)	SAD	77 (10.2)	141 (18.68)
99	AAP	366 (50.62)	SADS	174 (24.07)	192 (26.55)	INC	68 (9.41)	115 (15.91)
100	AAP	287 (36.28)	SADS	266 (33.63)	21 (2.65)	SAD	105 (13.27)	133 (16.81)
101	SADS	279 (39.69)	AAP	218 (31.01)	61 (8.68)	SAD	83 (11.81)	123 (17.5)
102	AAP	245 (36.24)	SADS	182 (26.92)	63 (9.32)	SAD	96 (14.2)	153 (22.63)
103	SADS	283 (46.93)	AAP	237 (39.3)	46 (7.63)	INC	39 (6.47)	44 (7.3)
104	SADS	246 (38.02)	AAP	213 (32.92)	33 (5.1)	INC	75 (11.59)	113 (17.47)
105	AAP	288 (47.68)	SADS	152 (25.17)	136 (22.51)	INC	102 (16.89)	62 (10.26)

Contd....

Socio-Economic Amenities - Rural

Access to Education Facilities

Particulars	Number of Villages (% of Population)				
	Available	Not Available	If Not Available (Distance of Nearest Facility)		
			A	B	C
Govt. Primary School	70 (100)	2 (0)	2 (0)	0 (0)	0 (0)
Private Primary School	29 (50)	43 (50)	0 (0)	0 (0)	0 (0)
Govt. Middle School	57 (90)	15 (10)	12 (8)	1 (1)	0 (0)
Private Middle School	22 (38)	50 (62)	1 (1)	0 (0)	0 (0)
Govt. Secondary School	31 (61)	41 (39)	21 (20)	10 (9)	0 (0)
Private Secondary School	12 (22)	60 (78)	2 (3)	4 (4)	0 (0)
Govt. Senior Secondary School	12 (26)	60 (74)	19 (22)	29 (33)	1 (3)
Private Senior Secondary School	1 (1)	71 (99)	4 (5)	6 (9)	0 (0)
Govt. Arts and Science Degree College	2 (2)	70 (98)	4 (5)	19 (23)	30 (41)
Private Arts and Science Degree College	1 (2)	71 (98)	0 (0)	5 (7)	11 (20)
Govt. Engineering College	1 (1)	71 (99)	2 (3)	11 (15)	13 (19)
Private Engineering College	0 (0)	72 (100)	2 (2)	5 (8)	38 (52)
Govt. Medicine College	0 (0)	72 (100)	0 (0)	0 (0)	27 (46)
Private Medicine College	0 (0)	72 (100)	1 (1)	3 (3)	41 (50)
Govt. Management Institute	0 (0)	72 (100)	0 (0)	5 (7)	20 (32)
Private Management Institute	1 (1)	71 (99)	0 (0)	5 (6)	41 (54)
Govt. Polytechnic	0 (0)	72 (100)	2 (3)	9 (15)	29 (39)
Private Polytechnic	0 (0)	72 (100)	0 (0)	6 (7)	26 (37)
Govt. Vocational Training School/ITI	0 (0)	72 (100)	1 (4)	0 (0)	39 (53)
Private Vocational Training School/ITI	1 (1)	71 (99)	0 (0)	1 (1)	30 (41)
Govt. Non Formal Training Centre	0 (0)	72 (100)	0 (0)	1 (1)	18 (24)
Private Non Formal Training Centre	0 (0)	72 (100)	0 (0)	2 (3)	51 (72)
Govt. School For Disabled	0 (0)	72 (100)	0 (0)	0 (0)	26 (39)
Private School For Disabled	0 (0)	72 (100)	0 (0)	1 (1)	45 (60)
Government Others	0 (0)	72 (100)	0 (0)	0 (0)	9 (11)
Private Others	0 (0)	72 (100)	0 (0)	3 (4)	60 (85)

Note : Distance A : Less than 5 km; B : Between 5-10 km; C : 10+ km.; Source : Data Analysis is based on 2011 Census.

DISCLAIMER

The Terms of Use and Disclaimer of Datanet India Private Limited (hereinafter referred to as "Datanet") for use of this analysis report of **Lehra Assembly Constituency (Lehra Vidhan Sabha)** :-

1. **Assembly Factbook™** is a Registered Trade Mark owned by Datanet.
2. All the maps are sketched and graphical representation only and have not been drawn to the scale and also not to represent the actual geographical area or boundary of the unit.
3. The data for the aforesaid analysis is based on authentic sources and has been culled from the various publications of Census, CSO and NSSO for district and block level data, various central and state government departments, Central & State Elections Commissions and the concerned Returning Officers' releases, Electoral Rolls, Election results and allied publications, internal assessment, surveys, estimates and analysis. Therefore, certain adjustment of data at micro level may have been done to arrive closer to the macro data.
4. Data have been provided on an "As Is" and "As AVAILABLE" basis
5. The colours shown in the maps or diagram and charts of a particular party, alliance or AC are indicative and do not represent them.
6. This publication which includes maps, sheets, graphs and data would be the property under copyright of Datanet only. The user may use these for its internal study, analysis and research purposes. It's public display, re-selling or any commercial uses by the user are not allowed.
7. Datanet has taken due care and caution in compilation and processing of data and allied information, but does not guarantee the accuracy, adequacy or completeness of any information/analysis and will be not responsible for any errors or omissions or for the results obtained from the use of such information/analysis.
8. All the contents for the publication have been culled from various authentic sources and Datanet reasonably believes such sources to be reliable, but does not make any representations, express or implied as to the accuracy or fitness of use of such information. The information or contents of the information/analysis do not constitute advice and should not be relied upon in making (or refraining from making) any decision. Any reliance placed upon the information provided by Datanet is the sole responsibility and strictly at the user's risk.
9. In no event will Datanet be liable for any damages (including, without limitation, damages for loss of business projects, or loss of profits) arising in contract, tort or otherwise from the use of or inability to use any of its contents, or from any action taken (or refrained from being taken) as a result of using the analysis or any of its contents. Datanet its directors, owners, editors, officials, employees, distributor and agents or any associate will not be liable for any errors in the information contained or any consequences arising from the use of the contents of the provided information/analysis.
10. If any provision of these terms and conditions is held invalid or illegal or unenforceable for any reason by any court of competent jurisdiction, such provision shall be severed and the remainder of provisions of the terms and conditions shall continue in full force and effect as if the Term of Use had been executed with the invalid, illegal or unenforceable provision eliminated.
11. If there are any discrepancies in the information provided, please bring it to attention of Datanet for suitable rectification measures.

Buy Online This Complete Book At
Datanet India eBooks Store

www.indiastatpublications.com

or go directly at

[http://www.indiastatpublications.com/
Assembly_factbook/Punjab/Sangrur/Lehra](http://www.indiastatpublications.com/Assembly_factbook/Punjab/Sangrur/Lehra)



i indiastat**elections**

ISBN : 978-93-5822-573-0



9 789358 225730