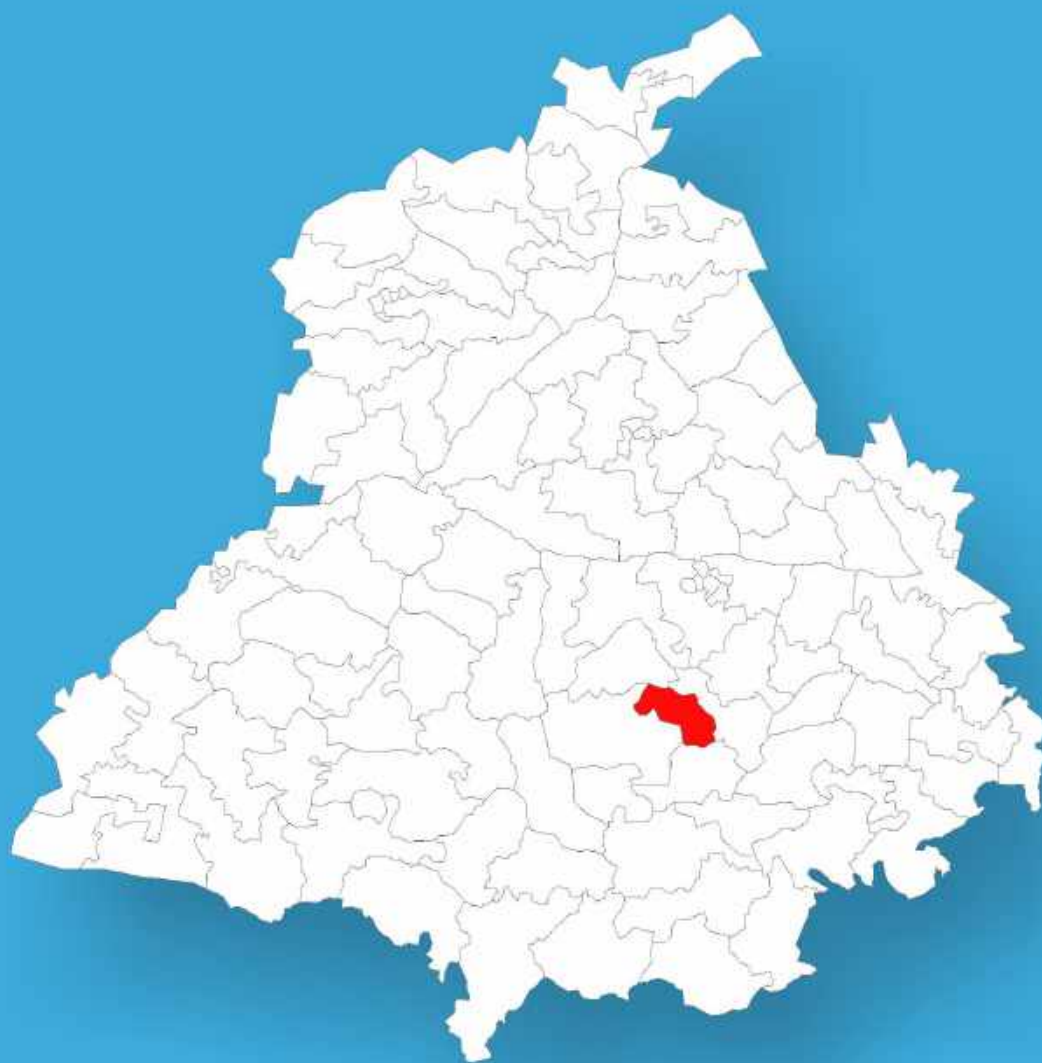




Punjab

Assembly Factbook™

Malerkotla Assembly Constituency



Key Electoral Data of Malerkotla
Assembly Constituency (Vidhan Sabha)

Punjab

Assembly Factbook™

Malerkotla Assembly Constituency



Malerkotla Vidhan Sabha

Editor & Director

Dr. R.K. Thukral

Research Editor

Dr. Shafeeq Rahman

**Compiled, Researched and Published by
Datanet India Pvt. Ltd.**

D-100, 1st Floor,

Okhla Industrial Area, Phase-I,

New Delhi- 110020.

Ph.: 91-11- 43580781-84

Email : support@indiastatpublications.com

Website : www.indiastatelections.com

Online Book Store :

www.indiastatpublications.com

Report No. : AFB/PB-105-0125

ISBN : 978-93-5822-433-7

First Edition : January, 2018

Eighth Updated Edition : January, 2025

Price : Rs.11500/-

US\$ 310

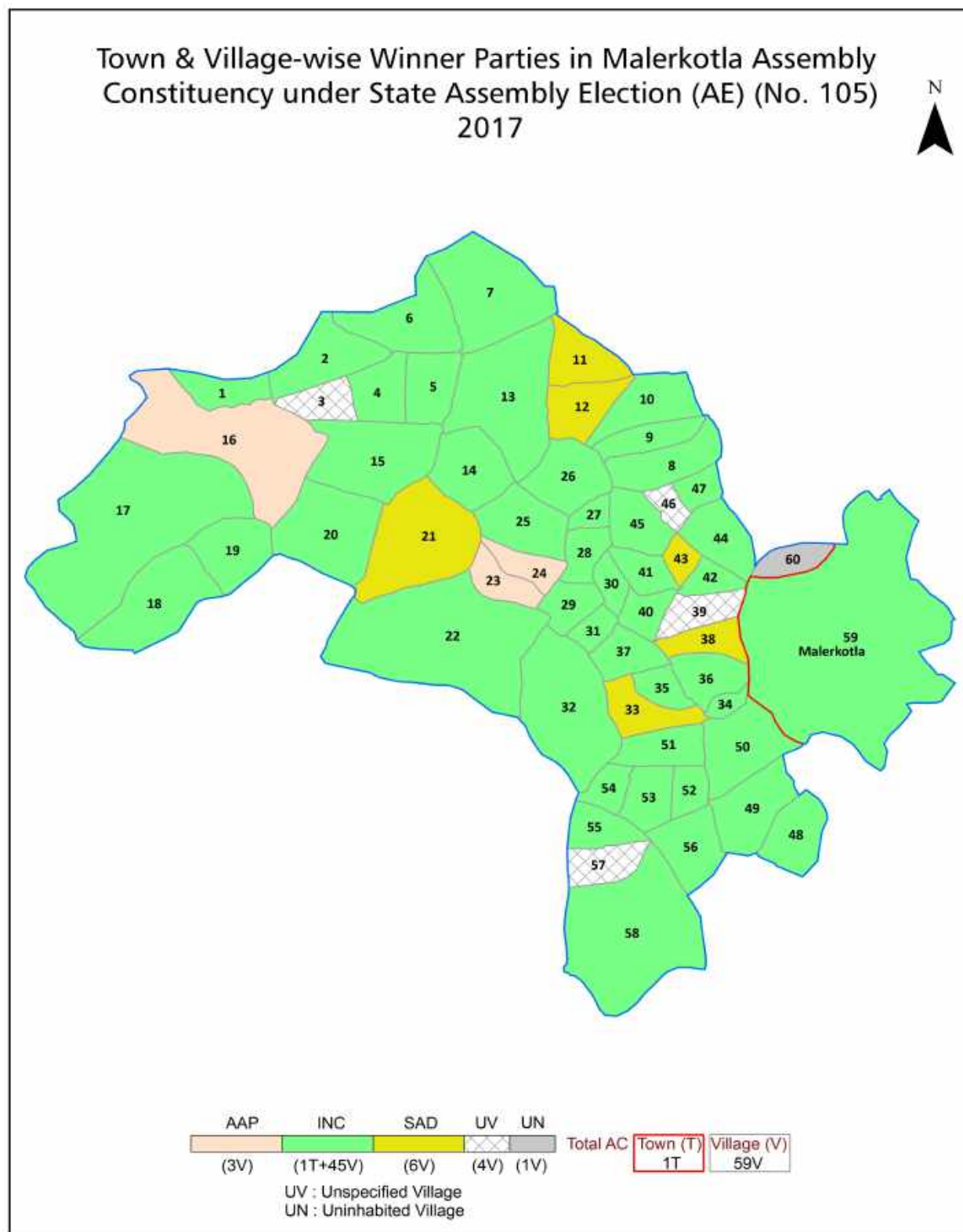
© **Datanet India Pvt. Ltd.**

All rights reserved. No part of this book may be reproduced, stored in a retrieval system or transmitted in any form or by any means, mechanical photocopying, photographing, scanning, recording or otherwise without the prior written permission of the publisher. Please refer to Disclaimer at page no. 175 for the use of this publication.

Printed in India

No.	Particulars	Page No.
	Introduction	
1	Assembly Constituency - (Vidhan Sabha) at a Glance Features of Assembly as per Delimitation Commission of India (2008)	1-2
	Location and Political Maps	
2	Location Map Boundaries of Assembly Constituency - (Vidhan Sabha) in District Boundaries of Assembly Constituency under Parliamentary Constituency - (Lok Sabha) Locality & Village-wise Winner Parties- 2024, 2022, 2019, 2017, 2014, 2012 and 2009	3-11
	Administrative Setup (2011)	
3	District Sub-district Towns Villages Inhabited Villages Uninhabited Villages Village Panchayat Intermediate Panchayat	12-16
	Demographics (2011)	
4	Population Households Rural/Urban Population Villages by Population Size Sex Ratio (Total & 0-6 Years) Religious Population Social Population Literacy Rate	17-18
	Electoral Features	
5	Important Dates of Last Elections Held Electors by Gender Service Electors Voters Voters Turnout Polling Stations & Average Number of Electors per Polling Station Electors by Age Group Present Elected Representatives	19-24
	Historical Summary Election Results	
6	Vote Share of Major Parties Winning Margin (Number & Percentage) Polarity of Parties Summary Result of Assembly Segment of Parliamentary Elections 2024, 2019, 2014, 2009, 2004 and 1999 Summary Result of Assembly Elections 2022, 2017, 2012, 2007, 2002, 1997, 1992, 1985, 1980, 1977, 1972, 1969, 1967, 1962 and 1957	25-48
	Polling Station Level Election Results	
7	Name and Number of Polling Station 2024, 2022, 2019, 2017, 2014, 2012 and 2009 Polling Station-wise Electors, Voters & Voters Turnout 2024, 2022, 2019, 2017, 2014, 2012 and 2009 Polling Station wise Elections Results 2024, 2022, 2019, 2017, 2014, 2012 and 2009	49-156
8	Panchayat Election Results Panchayat Result 2013	157-156
	Share of Assembly Constituency	
9	Share of Assembly Constituency - (Vidhan Sabha) in State, District and Parliamentary Constituency - (Lok Sabha)	157
	Socio-Economic Amenities (2011)	
10	Access to Administrative Units Agricultural, Manufacturing and Industrial Commodities Demographic Indicators Education Health & Manpower Drinking Water Supply Sanitation Entertainment and Recreations Infrastructure Power Food Allocation Distribution and Marketing of Agriculture Commodities Infrastructure Transport and Road Infrastructure Communication Banking and Financial Services Land Use Irrigation Source	159-173
11	Abbreviation & Sources	174
12	Disclaimer	175

Location & Political Map



Administrative Setup

List of Village Panchayat & Intermediate Panchayat (Block) Name- 2011

Village Name	Village Panchayat Name	Intermediate Panchayat Name
Abdullapur (24)	Abdullapur (24) 0050	Malerkotla-II
Adampal (88)	Adampal (88) 0167	Malerkotla-II
Ahan Kheri (86)	Ahan Kheri (86) 0177	Malerkotla-II
Ahmadpur (42)	Ahmadpur (42) 0037	Malerkotla-II
Akhtiarpora (61)	Akhtiarpora (61) 0066	Malerkotla-II
Amamgarh (59)	Amamgarh (59) 0072	Malerkotla-II
Attaulapur (80)	Attaulapur (80) 0182	Malerkotla-II
Bahadurgarh (75)	Bahadurgarh (75) 0178	Malerkotla-II
Bapla (122)	Bapla (122) 0044	Malerkotla-II
Bhudan (71)	Bhudan (71) 0057	Malerkotla-II
Bir Amamgarh (56)	Bir Amamgarh	Malerkotla-II
Bir Sherwani Kot (78)	Bir Sherwani Kot (78) 0064	Malerkotla-II
Bishangarh (7)	Bishan Garh	Malerkotla-II
Bukkanwala (69)	Bukkanwala (69) 0056	Malerkotla-II
Burj (78)	Burj (78) 0181	Malerkotla-II
Daryapur (43)	Daryapur (43) 0036	Malerkotla-II
Dasaundha Singhwala (7)	Dasaundha Singhwala (7) 0042	Malerkotla-II
Dhadewari (60)	Dhadewari (60) 0068	Malerkotla-II
Dhano (55)	Dhano (55) 0033	Malerkotla-II
Dulwan (27)	Dulwan (27) 0039	Malerkotla-II
Faridpur (76)	Faridpur (76) 0179	Malerkotla-II
Farwali (8)	Farwali (8) 0041	Malerkotla-II
Faujwala (5)	Faujwala	Malerkotla-II
Ferozepur (103)	Ferozepur (103) 0047	Malerkotla-II
Hakimpura (68)	Hakimpura (68) 0065	Malerkotla-II
Hathan (76)	Hathan (76) 0183	Malerkotla-I
Hussainpura (62)	Hussainpura (62) 0069	Malerkotla-II
Ibrahimpura (57)	Ibrahimpura (57) 0071	Malerkotla-II
Iltfatpura (63)	Iltfatpura (63) 0055	Malerkotla-II

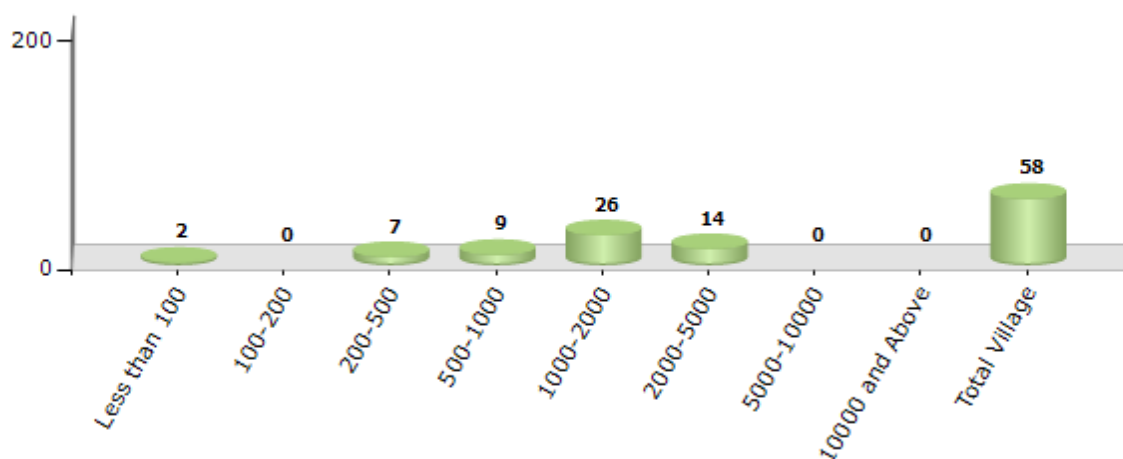
Contd....

Demographics

Number of Villages by Population Size - 2011

Less than 100	100-200	200-500	500-1000	1000-2000	2000-5000	5000-10000	10000 and Above	Total Village
2	0	7	9	26	14	0	0	58

Number of Villages by Population Size - 2011



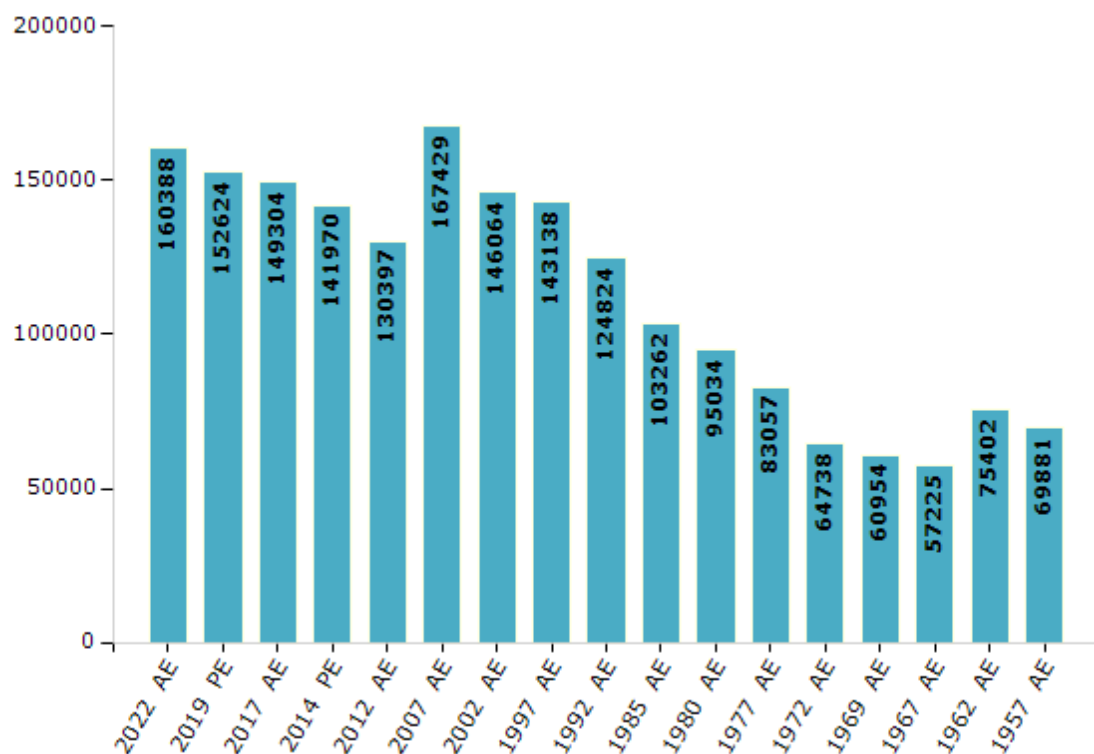
Electoral Features

Electors by Male & Female

Year	Male	Female	Others	Total
2022 AE	85208	75172	8	160388
2019 PE	81370	71248	6	152624
2017 AE	80038	69266	0	149304
2014 PE	75851	66118	1	141970
2012 AE	70169	60228	0	130397
2009 PE	-	-	-	-
2007 AE	88066	79363	-	167429
2004 PE	-	-	-	-
2002 AE	76342	69722	-	146064
1999 PE	-	-	-	-
1997 AE	74712	68426	-	143138

Year	Male	Female	Others	Total
1992 AE	66801	58023	-	124824
1985 AE	56247	47015	-	103262
1980 AE	51234	43800	-	95034
1977 AE	46530	36527	-	83057
1972 AE	35137	29601	-	64738
1969 AE	33409	27545	-	60954
1967 AE	-	-	-	57225
1962 AE	-	-	-	75402
1957 AE	-	-	-	69881
1952 AE	-	-	-	-

Number of Electors



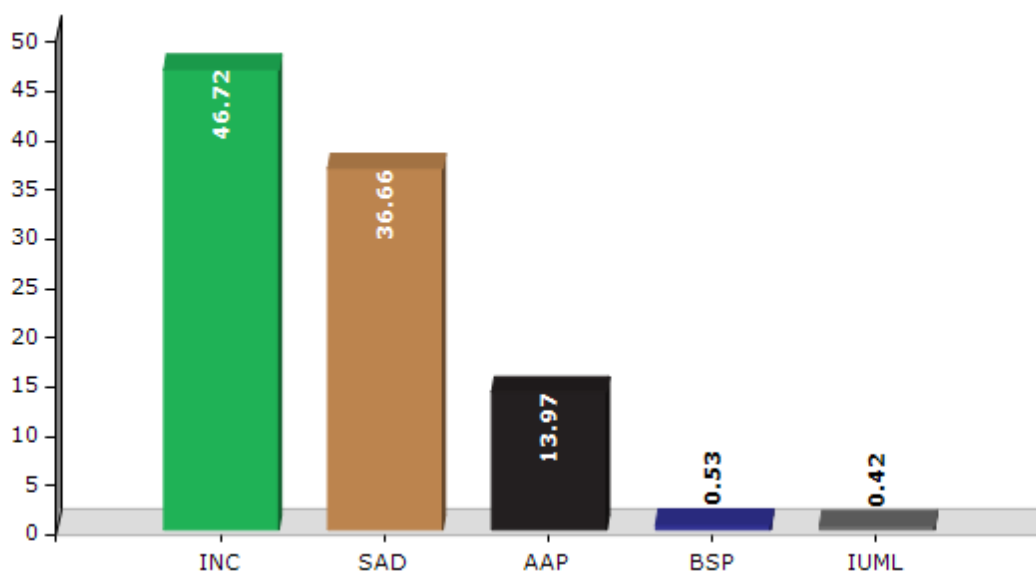
Note : AE : Assembly Election, PE : Assembly Segment of Parliamentary Election

Historical Summary Election Results

Summary Result of Assembly Election - 2017

Candidate Name	Party	Votes	Votes %
Razia Sultana	INC	58982	46.72
Mohammad Owais	SAD	46280	36.66
Mohamad Arshad	AAP	17635	13.97
Shamshad Ali	BSP	665	0.53
Mahmood Ahmed Thind	IUML	524	0.42
Dharminder Singh	IND	307	0.24
Tanveer Ahmed	IND	302	0.24
Parveen Nusrat	AITC	297	0.24
Saiful Islam	IND	267	0.21
Mohd Mukarram Saify	IND	203	0.16
Maksood Ul Hak	NCP	190	0.15
	NOTA	603	0.48

Votes Percentage of Top Parties - 2017



Polling Station Level Election Results

Number and Name of Polling Stations (PS) (2022)

Number of Polling Stations	Name of Polling Stations	Number of Polling Stations	Name of Polling Stations
1	Govt. Pri. School, Jalwana	22	Govt. Ele. School , Bapla
2	Govt. High School, Kalyan	23	Govt.High School, Manki
3	Govt. High School, Kalyan	24	Govt.High School, Manki
4	Govt. Primary School Kalyan	25	Govt.Sen, Sec. School , Sandhaur
5	Govt. Ele. School, Maholi Khurd	26	Govt.Sen, Sec. School , Sandhaur
6	Govt. Ele. School, Maholi Khurd	27	Govt. Pri. School, Sandhaur
7	Govt. Sen. Sec. School, Maholi Kalan	28	Govt. Pri. School, Sandhaur
8	Govt. Sen. Sec. School, Maholi Kalan	29	Govt.Pri.School,Dulwan
9	Govt. Primary School, Maholi Kalan	30	Govt. Pri. School, Ahmedpur
10	Govt.Pri. School, Dariapur	31	Govt. Pri. School, Ahmedpur
11	Govt. High School , Jhaner	32	Govt. Pri.School, Manakherhi
12	Govt. High School , Jhaner	33	Govt. Pri.School, Jatiwal
13	Govt. Primary School , Bishangarh	34	Govt. Pri. School, Nathoheri
14	Govt. Primary School , Bishangarh	35	Govt. Pri. School, Abdulapur
15	Govt.High School, Farwali	36	Govt. High . School , Khurd
16	Govt.High School, Farwali	37	Govt. High . School , Khurd
17	Govt. High School,Kasba Bhural	38	Govt, Primary School, Khurd
18	Govt. High School,Kasba Bhural	39	Govt Primary School, Ferozpur
19	Govt. High School, Dasonda Singh Wala	40	Govt.Sen.Sec.School,Ferozpur
20	Govt. High School, Dasonda Singh Wala	41	Govt.Sen.Sec.School,Ferozpur
21	Govt.Pri. School,Mithewal	42	Govt Primary School, Ferozpur

Contd....

Polling Station Level Election Results

Polling Station-wise Votes Secured by Overall Top Five Parties in Malerkotla Assembly in Assembly Election (AE) under Sangrur Parliamentary Constituency in Punjab (2022)

Number of Polling Station	Winner - Mohammad Jamil Ur Rahman (AAP)	Runner-up - Razia Sultana (INC)	3rd - Nusrat Ali Khan (SAD)	4th - F. Nesara Khatton (Farzana Alam) (PLCP)	5th - Abdul Sattar (CPI(M))	NOTA	Other	Total Votes Secured
36	356	210	70	1	4	3	19	663
37	322	256	37	2	5	1	6	629
38	364	195	53	1	3	1	13	630
39	497	71	101	9	8	3	17	706
40	275	89	34	4	2	10	7	421
41	536	263	91	7	5	7	24	933
42	436	214	46	1	9	1	13	720
43	504	211	112	12	9	13	26	887
44	301	142	34	1	0	2	8	488
45	331	220	217	5	2	1	12	788
46	149	95	9	40	2	1	11	307
47	370	345	52	3	9	3	21	803
48	444	208	81	3	2	13	16	767
49	199	215	65	1	5	3	6	494
50	374	207	69	0	2	3	18	673
51	101	173	17	2	0	2	7	302
52	161	73	37	6	1	5	6	289
53	127	178	204	2	5	1	6	523
54	144	224	106	1	0	1	10	486
55	424	74	142	4	1	5	21	671
56	186	25	4	1	0	1	25	242
57	222	190	93	2	3	5	6	521
58	186	140	11	12	1	1	9	360
59	277	93	41	2	5	7	22	447
60	322	163	37	0	6	4	15	547
61	226	142	36	0	0	2	8	414
62	489	247	42	1	3	2	15	799
63	449	358	14	2	0	1	22	846
64	355	254	17	1	3	0	17	647
65	504	170	98	11	4	10	19	816
66	169	445	13	6	1	5	27	666
67	316	284	4	1	5	1	18	629
68	341	188	48	0	3	5	15	600
69	310	280	13	0	3	3	12	621
70	254	204	13	27	0	0	7	505

Contd....

Polling Station Level Election Results

Winner, Runner-up and 3rd Party Position & Winning Margin According to Polling Stations in Malerkotla Assembly in Assembly Election (AE) under Sangrur Parliamentary Constituency in Punjab (2022)

Polling Station Number	Winner Party	Winner Votes (%)	Runner-up Party	Runner-up Votes (%)	Winning Margin Votes (%)	Third Party	Third Party Votes (%)	Other Votes (%)
71	INC	291 (57.51)	AAP	204 (40.32)	87 (17.19)	PLCP	3 (0.59)	8 (1.58)
72	AAP	266 (48.45)	INC	257 (46.81)	9 (1.64)	SAD	10 (1.82)	16 (2.91)
73	AAP	272 (54.4)	INC	218 (43.6)	54 (10.8)	SAD	7 (1.4)	3 (0.6)
74	INC	312 (52.09)	AAP	274 (45.74)	38 (6.35)	SAD	3 (0.5)	10 (1.67)
75	INC	403 (55.51)	AAP	299 (41.18)	104 (14.33)	SAD	12 (1.65)	12 (1.65)
76	INC	276 (53.59)	AAP	210 (40.78)	66 (12.81)	SAD	15 (2.91)	14 (2.72)
77	INC	303 (56.42)	AAP	225 (41.9)	78 (14.52)	SAD	2 (0.37)	7 (1.3)
78	AAP	212 (53)	INC	183 (45.75)	29 (7.25)	SAD	1 (0.25)	4 (1)
79	INC	476 (51.46)	AAP	410 (44.32)	66 (7.14)	SAD	13 (1.41)	26 (2.81)
80	INC	386 (56.68)	AAP	278 (40.82)	108 (15.86)	IND (SUI)	4 (0.59)	13 (1.91)
81	AAP	453 (57.78)	INC	304 (38.78)	149 (19)	SAD	9 (1.15)	18 (2.3)
82	AAP	406 (52.52)	INC	346 (44.76)	60 (7.76)	IND (MZ)	4 (0.52)	17 (2.2)
83	INC	190 (58.64)	AAP	129 (39.81)	61 (18.83)	IND (MZ)	2 (0.62)	3 (0.93)
84	INC	382 (49.23)	AAP	363 (46.78)	19 (2.45)	PLCP	6 (0.77)	25 (3.22)
85	AAP	396 (60.83)	INC	181 (27.8)	215 (33.03)	SAD	30 (4.61)	44 (6.76)
86	AAP	358 (49.11)	INC	289 (39.64)	69 (9.47)	PLCP	35 (4.8)	47 (6.45)
87	INC	345 (50.36)	AAP	290 (42.34)	55 (8.02)	SAD	31 (4.53)	19 (2.77)
88	INC	365 (52.59)	AAP	230 (33.14)	135 (19.45)	SAD	65 (9.37)	34 (4.9)
89	AAP	290 (48.41)	INC	273 (45.58)	17 (2.83)	SAD	9 (1.5)	27 (4.51)
90	INC	302 (50.33)	AAP	278 (46.33)	24 (4)	SAD	5 (0.83)	15 (2.5)
91	INC	330 (46.22)	AAP	325 (45.52)	5 (0.7)	SAD	25 (3.5)	34 (4.76)
92	AAP	394 (57.27)	INC	234 (34.01)	160 (23.26)	SAD	37 (5.38)	23 (3.34)
93	AAP	428 (49.31)	INC	378 (43.55)	50 (5.76)	SAD	31 (3.57)	31 (3.57)
94	AAP	244 (63.38)	INC	102 (26.49)	142 (36.89)	SAD	22 (5.71)	17 (4.42)
95	AAP	365 (75.26)	INC	57 (11.75)	308 (63.51)	SAD	28 (5.77)	35 (7.22)
96	AAP	287 (54.25)	INC	153 (28.92)	134 (25.33)	PLCP	53 (10.02)	36 (6.81)
97	AAP	390 (51.72)	PLCP	159 (21.09)	231 (30.63)	INC	143 (18.97)	62 (8.22)
98	AAP	199 (47.95)	INC	115 (27.71)	84 (20.24)	PLCP	72 (17.35)	29 (6.99)
99	AAP	296 (56.92)	INC	140 (26.92)	156 (30)	PLCP	56 (10.77)	28 (5.38)
100	AAP	366 (58.1)	INC	230 (36.51)	136 (21.59)	SAD	8 (1.27)	26 (4.13)
101	AAP	240 (60.76)	PLCP	71 (17.97)	169 (42.79)	INC	61 (15.44)	23 (5.82)
102	AAP	250 (75.53)	PLCP	39 (11.78)	211 (63.75)	INC	29 (8.76)	13 (3.93)
103	AAP	297 (59.64)	PLCP	137 (27.51)	160 (32.13)	INC	26 (5.22)	38 (7.63)
104	AAP	407 (63.59)	INC	117 (18.28)	290 (45.31)	PLCP	55 (8.59)	61 (9.53)
105	AAP	409 (62.73)	INC	129 (19.79)	280 (42.94)	PLCP	88 (13.5)	26 (3.99)

Contd....

Socio-Economic Amenities - Rural

Access to Education Facilities

Particulars	Number of Villages (% of Population)				
	Available	Not Available	If Not Available (Distance of Nearest Facility)		
			A	B	C
Govt. Primary School	56 (100)	2 (0)	2 (0)	0 (0)	0 (0)
Private Primary School	8 (18)	50 (82)	0 (0)	0 (0)	0 (0)
Govt. Middle School	36 (79)	22 (21)	20 (19)	0 (0)	0 (0)
Private Middle School	5 (11)	53 (89)	2 (2)	0 (0)	0 (0)
Govt. Secondary School	15 (43)	43 (57)	22 (29)	18 (24)	0 (0)
Private Secondary School	3 (11)	55 (89)	3 (4)	0 (0)	0 (0)
Govt. Senior Secondary School	7 (27)	51 (73)	18 (27)	25 (36)	0 (0)
Private Senior Secondary School	0 (0)	58 (100)	1 (1)	7 (8)	0 (0)
Govt. Arts and Science Degree College	0 (0)	58 (100)	4 (6)	28 (35)	19 (43)
Private Arts and Science Degree College	0 (0)	58 (100)	0 (0)	3 (5)	4 (11)
Govt. Engineering College	0 (0)	58 (100)	1 (2)	1 (2)	5 (9)
Private Engineering College	0 (0)	58 (100)	0 (0)	5 (6)	46 (81)
Govt. Medicine College	0 (0)	58 (100)	0 (0)	0 (0)	17 (29)
Private Medicine College	0 (0)	58 (100)	0 (0)	1 (2)	40 (70)
Govt. Management Institute	0 (0)	58 (100)	0 (0)	0 (0)	6 (11)
Private Management Institute	0 (0)	58 (100)	0 (0)	5 (5)	47 (84)
Govt. Polytechnic	0 (0)	58 (100)	0 (0)	2 (3)	16 (32)
Private Polytechnic	0 (0)	58 (100)	0 (0)	3 (2)	37 (63)
Govt. Vocational Training School/ITI	0 (0)	58 (100)	3 (5)	25 (29)	19 (42)
Private Vocational Training School/ITI	0 (0)	58 (100)	0 (0)	3 (4)	8 (19)
Govt. Non Formal Training Centre	0 (0)	58 (100)	1 (2)	1 (2)	4 (7)
Private Non Formal Training Centre	0 (0)	58 (100)	4 (6)	26 (31)	22 (52)
Govt. School For Disabled	0 (0)	58 (100)	0 (0)	4 (4)	3 (12)
Private School For Disabled	0 (0)	58 (100)	5 (8)	23 (30)	23 (47)
Government Others	0 (0)	58 (100)	0 (0)	0 (0)	0 (0)
Private Others	0 (0)	58 (100)	0 (0)	21 (28)	37 (72)

Note : Distance A : Less than 5 km; B : Between 5-10 km; C : 10+ km.; Source : Data Analysis is based on 2011 Census.

DISCLAIMER

The Terms of Use and Disclaimer of Datanet India Private Limited (hereinafter referred to as "Datanet") for use of this analysis report of **Malerkotla Assembly Constituency (Malerkotla Vidhan Sabha)** :-

1. **Assembly Factbook™** is a Registered Trade Mark owned by Datanet.
2. All the maps are sketched and graphical representation only and have not been drawn to the scale and also not to represent the actual geographical area or boundary of the unit.
3. The data for the aforesaid analysis is based on authentic sources and has been culled from the various publications of Census, CSO and NSSO for district and block level data, various central and state government departments, Central & State Elections Commissions and the concerned Returning Officers' releases, Electoral Rolls, Election results and allied publications, internal assessment, surveys, estimates and analysis. Therefore, certain adjustment of data at micro level may have been done to arrive closer to the macro data.
4. Data have been provided on an "As Is" and "As AVAILABLE" basis
5. The colours shown in the maps or diagram and charts of a particular party, alliance or AC are indicative and do not represent them.
6. This publication which includes maps, sheets, graphs and data would be the property under copyright of Datanet only. The user may use these for its internal study, analysis and research purposes. It's public display, re-selling or any commercial uses by the user are not allowed.
7. Datanet has taken due care and caution in compilation and processing of data and allied information, but does not guarantee the accuracy, adequacy or completeness of any information/analysis and will be not responsible for any errors or omissions or for the results obtained from the use of such information/analysis.
8. All the contents for the publication have been culled from various authentic sources and Datanet reasonably believes such sources to be reliable, but does not make any representations, express or implied as to the accuracy or fitness of use of such information. The information or contents of the information/analysis do not constitute advice and should not be relied upon in making (or refraining from making) any decision. Any reliance placed upon the information provided by Datanet is the sole responsibility and strictly at the user's risk.
9. In no event will Datanet be liable for any damages (including, without limitation, damages for loss of business projects, or loss of profits) arising in contract, tort or otherwise from the use of or inability to use any of its contents, or from any action taken (or refrained from being taken) as a result of using the analysis or any of its contents. Datanet its directors, owners, editors, officials, employees, distributor and agents or any associate will not be liable for any errors in the information contained or any consequences arising from the use of the contents of the provided information/analysis.
10. If any provision of these terms and conditions is held invalid or illegal or unenforceable for any reason by any court of competent jurisdiction, such provision shall be severed and the remainder of provisions of the terms and conditions shall continue in full force and effect as if the Term of Use had been executed with the invalid, illegal or unenforceable provision eliminated.
11. If there are any discrepancies in the information provided, please bring it to attention of Datanet for suitable rectification measures.

**Buy Online This Complete Book At
Datanet India eBooks Store**

www.indiastatpublications.com

or go directly at

**[http://www.indiastatpublications.com/
Assembly_factbook/Punjab/Sangrur/ Malerkotla](http://www.indiastatpublications.com/Assembly_factbook/Punjab/Sangrur/Malerkotla)**

i indiastat elections

ISBN : 978-93-5822-433-7



9 789358 224337