



Punjab

# Assembly Factbook™

Mehal Kalan Assembly Constituency



Key Electoral Data of Mehhal Kalan  
Assembly Constituency (Vidhan Sabha)

Punjab

# Assembly Factbook™

Mehal Kalan Assembly Constituency



Mehal Kalan Vidhan Sabha

## **Editor & Director**

Dr. R.K. Thukral

## **Research Editor**

Dr. Shafeeq Rahman

## **Compiled, Researched and Published by Datanet India Pvt. Ltd.**

D-100, 1st Floor,

Okhla Industrial Area, Phase-I,

New Delhi- 110020.

Ph.: 91-11- 43580781-84

Email : support@indiastatpublications.com

Website : www.indiastatelections.com

## **Online Book Store :**

www.indiastatpublications.com

**Report No. :** AFB/PB-104-0125

**ISBN :** 978-93-5822-576-1

**First Edition :** January, 2018

**Eighth Updated Edition :** January, 2025

**Price :** Rs.11500/-

US\$ 310

© **Datanet India Pvt. Ltd.**

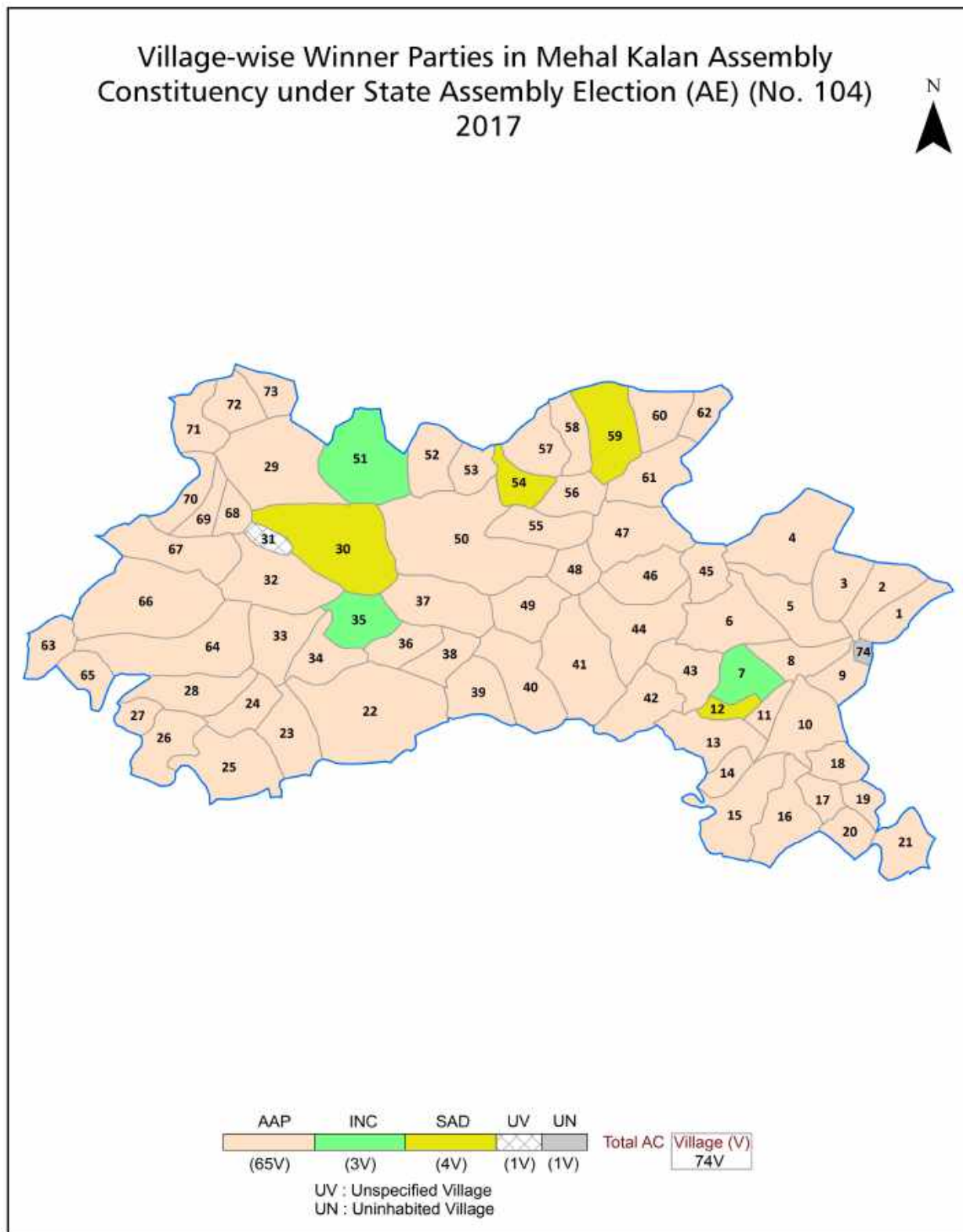
All rights reserved. No part of this book may be reproduced, stored in a retrieval system or transmitted in any form or by any means, mechanical photocopying, photographing, scanning, recording or otherwise without the prior written permission of the publisher. Please refer to Disclaimer at page no. 175 for the use of this publication.

Printed in India

# Contents

No.	Particulars	Page No.
	<b>Introduction</b>	
1	Assembly Constituency - (Vidhan Sabha) at a Glance   Features of Assembly as per Delimitation Commission of India (2008)	1-2
	<b>Location and Political Maps</b>	
2	Location Map   Boundaries of Assembly Constituency - (Vidhan Sabha) in District   Boundaries of Assembly Constituency under Parliamentary Constituency - (Lok Sabha)   Village-wise Winner Parties- 2024, 2022, 2019, 2017, 2014, 2012 and 2009	3-11
	<b>Administrative Setup (2011)</b>	
3	District   Sub-district   Towns   Villages   Inhabited Villages   Uninhabited Villages   Village Panchayat   Intermediate Panchayat	12-16
	<b>Demographics (2011)</b>	
4	Population   Households   Rural/Urban Population   Villages by Population Size   Sex Ratio (Total & 0-6 Years)   Religious Population   Social Population   Literacy Rate	17-18
	<b>Electoral Features</b>	
5	Important Dates of Last Elections Held   Electors by Gender   Service Electors   Voters   Voters Turnout   Polling Stations & Average Number of Electors per Polling Station   Electors by Age Group   Present Elected Representatives	19-24
	<b>Historical Summary Election Results</b>	
6	Vote Share of Major Parties   Winning Margin (Number & Percentage)   Polarity of Parties   Summary Result of Assembly Segment of Parliamentary Elections 2024, 2019, 2014 and 2009   Summary Result of Assembly Elections 2022, 2017 and 2012	25-34
	<b>Polling Station Level Election Results</b>	
7	Name and Number of Polling Station 2024, 2022, 2019, 2017, 2014, 2012 and 2009   Polling Station-wise Electors, Voters & Voters Turnout 2024, 2022, 2019, 2017, 2014, 2012 and 2009   Polling Station wise Elections Results 2024, 2022, 2019, 2017, 2014, 2012 and 2009	35-137
8	<b>Panchayat Election Results</b> Panchayat Result 2013	138-156
	<b>Share of Assembly Constituency</b>	
9	Share of Assembly Constituency - (Vidhan Sabha) in State, District and Parliamentary Constituency - (Lok Sabha)	157
	<b>Socio-Economic Amenities (2011)</b>	
10	Access to Administrative Units   Agricultural, Manufacturing and Industrial Commodities   Demographic Indicators   Education   Health & Manpower   Drinking Water Supply   Sanitation   Entertainment and Recreations Infrastructure   Power   Food Allocation Distribution and Marketing of Agriculture Commodities Infrastructure   Transport and Road Infrastructure   Communication   Banking and Financial Services   Land Use   Irrigation Source	159-173
11	<b>Abbreviation &amp; Sources</b>	174
12	<b>Disclaimer</b>	175

Location & Political Map



## Administrative Setup

### List of Village Panchayat & Intermediate Panchayat (Block) Name- 2011

Village Name	Village Panchayat Name	Intermediate Panchayat Name
Alipur Khalsa (20)	Alipur Khalsa (20) 0005	Sherpur
Badhata (437)	Badhata	Sehna
Badshahpur (42)	Badshahpur (42) 0043	Sherpur
Bahmania (85)	Bahmania	Mehal Kalan
Bakhatgarh (434)	Bakhatgarh	Sehna
Bari (29)	Bari (29) 0012	Sherpur
Bazidke Kalan (44)	Bazidke Kalan	Mehal Kalan
Bazidke Khurd (45)	Bazidke Khurd	Mehal Kalan
Bhagwanpura (13)	Bhagwanpura (13) 0020	Sherpur
Bhila (18)	Bhila	Mehal Kalan
Bhotna (435)	Bhotna	Sehna
Chakrohi (426)	Chakrohi	Mehal Kalan
Chananwal (427)	Chananwal	Mehal Kalan
Cheema (430)	Cheema	Sehna
Chhapa (3)	Chhapa	Mehal Kalan
Chhiniwal Khurd (22)	Chhiniwal Khurd	Mehal Kalan
Chiniwal kalan (35)	Chiniwal Kalan	Mehal Kalan
Chuhanke Kalan (37)	Chuhanke Kalan	Mehal Kalan
Chuhanke Khurd (38)	Chuhanke Khurd	Mehal Kalan
Chung (436)	Chung	Sehna
Dhaner (28)	Dhaner	Mehal Kalan
Didargarh (39)	Didargarh (39) 0025	Sherpur
Diwana(21)	Diwana	Mehal Kalan
Fatehgarh (3)	Fatehgarh (3) 0008	Sherpur
Gagewal (24)	Gagewal	Mehal Kalan
Gangohar (31)	Gangohar	Mehal Kalan
Gehal (19)	Gehal	Mehal Kalan
Ghanauri Khurd (41)	Ghanauri Khurd (41) 0027	Sherpur
Gobindpura (14)	Gobindpura (14) 0011	Sherpur

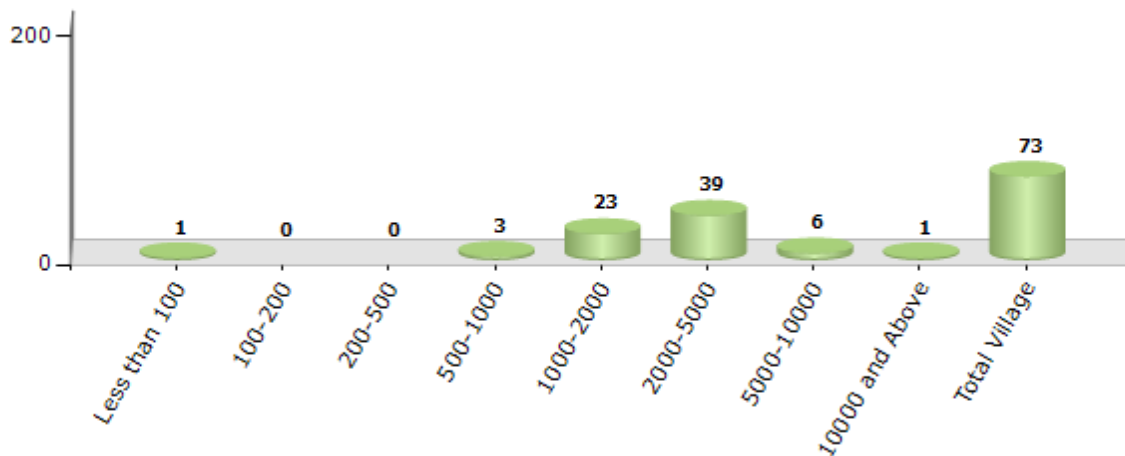
Contd....

## Demographics

### Number of Villages by Population Size - 2011

Less than 100	100-200	200-500	500-1000	1000-2000	2000-5000	5000-10000	10000 and Above	Total Village
1	0	0	3	23	39	6	1	73

Number of Villages by Population Size - 2011

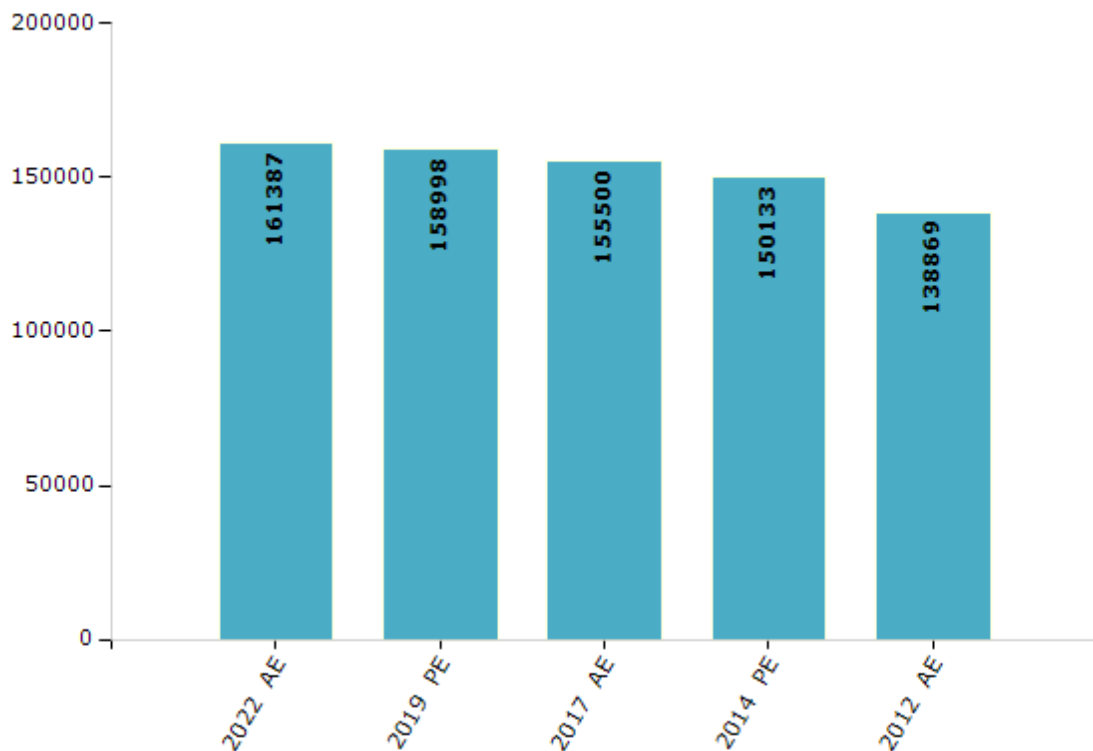


## Electoral Features

### Electors by Male & Female

Year	Male	Female	Others	Total	Year	Male	Female	Others	Total
2022 AE	85835	75551	1	161387	1992 AE	-	-	-	-
2019 PE	84564	74433	1	158998	1985 AE	-	-	-	-
2017 AE	83052	72445	3	155500	1980 AE	-	-	-	-
2014 PE	79400	70732	1	150133	1977 AE	-	-	-	-
2012 AE	74168	64701	0	138869	1972 AE	-	-	-	-
2009 PE	-	-	-	-	1969 AE	-	-	-	-
2007 AE	-	-	-	-	1967 AE	-	-	-	-
2004 PE	-	-	-	-	1962 AE	-	-	-	-
2002 AE	-	-	-	-	1957 AE	-	-	-	-
1999 PE	-	-	-	-	1952 AE	-	-	-	-
1997 AE	-	-	-	-					

Number of Electors



**Note :** AE : Assembly Election, PE : Assembly Segment of Parliamentary Election

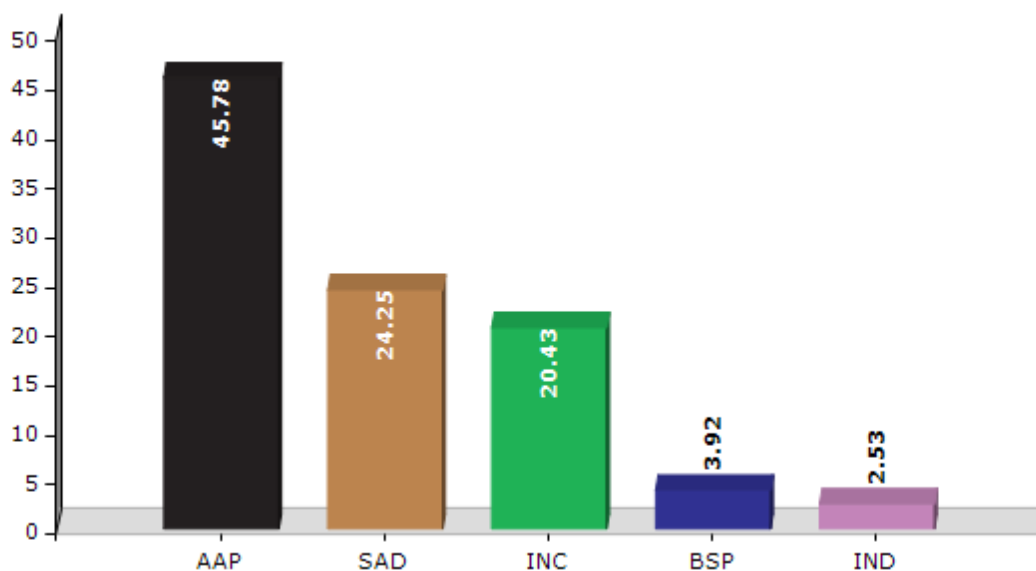


## Historical Summary Election Results

### Summary Result of Assembly Election - 2017

Candidate Name	Party	Votes	Votes %
Kulwant Singh Pandori	AAP	57551	45.78
Ajit Singh Shant	SAD	30487	24.25
Harchand Kaur	INC	25688	20.43
Makhan Singh	BSP	4922	3.92
Gobind Singh	IND	3183	2.53
Khusia Singh	CPI	1177	0.94
Gurmail Singh	IND	892	0.71
Darbara Singh	IND	341	0.27
Gurmit Singh	APPA	306	0.24
Sarabjit Singh	BMUP	236	0.19
	NOTA	924	0.74

Votes Percentage of Top Parties - 2017



## Polling Station Level Election Results

### Number and Name of Polling Stations (PS) (2022)

Number of Polling Stations	Name of Polling Stations	Number of Polling Stations	Name of Polling Stations
1	Govt. Elementry. School, Lohgarh	22	Govt.Primary.School, Sehjrath
2	Govt. Elementry. School, Lohgarh	23	Office Of Block Samiti, Mehal Kalan
3	Govt. Elementry. School Hardaspura	24	Office Of Block Samiti, Mehal Kalan
4	Govt. Elementry. School Hardaspura	25	Govt Primary School, Mehal Kalan
5	Govt High School, Kutba	26	Govt.Senior Secondary.School, Mehal Kalan
6	Govt High School, Kutba	27	Govt.Senior Secondary.School, Mehal Kalan
7	Govt.Primary.School, Bahmniaan	28	Govt Primary School, Mehal Kalan
8	Govt.Primary.School, Nihaluwal	29	Govt.Primary.School, Kirpal Singh Wala
9	Govt.Primary.School, Nihaluwal	30	Govt S.S. School, Kalal Majra
10	Govt. Elementry. School, Gangohar	31	Govt S.S. School, Kalal Majra
11	Govt. Elementry. School, Gangohar	32	Govt. Elementry. School, Dhaner
12	Govt. Elementry. School, Pandori	33	Govt. Elementry. School, Dhaner
13	Govt. Elementry. School, Pandori	34	Govt.Primary.School, Mum
14	Govt.Primary.School,Mehal Khurad	35	Govt.Primary.School, Mum
15	Govt.Primary.School,Mehal Khurad	36	Anganwari Centre, Mum
16	Govt.High School, Mehal Khurd	37	Govt. Elementry. School, Gagewal
17	Govt. Elementry. School, Khiaali	38	Govt. Ele.School, Sadowal
18	Govt High School, Sahor	39	Govt High School, Chinniwal Khurad
19	Govt High School, Sahor	40	Govt High School, Chinniwal Khurad
20	Govt.High School, Sehjra	41	Govt.High School, Diwana
21	Govt.High School, Sehjra	42	Govt.High School, Diwana

Contd....

**Polling Station Level Election Results**

**Polling Station-wise Votes Secured by Overall Top Five Parties in Mehal Kalan Assembly in Assembly Election (AE) under Sangrur Parliamentary Constituency in Punjab (2022)**

Number of Polling Station	Winner - Kulwant Singh Pandori (AAP)	Runner-up - Gurjant Singh Kattu (SAD(M))	3rd - Harchand Kaur (INC)	4th - Chamkaur Singh (BSP)	5th - Jasveer Singh (IND)	NOTA	Other	Total Votes Secured
36	255	97	205	88	6	11	51	713
37	403	138	53	162	9	1	22	788
38	388	68	152	58	5	7	17	695
39	405	110	53	73	27	2	13	683
40	275	138	29	15	33	3	20	513
41	344	91	25	37	4	2	43	546
42	199	179	130	39	1	1	42	591
43	275	61	58	53	4	1	50	502
44	348	55	75	109	10	9	86	692
45	336	342	21	60	9	4	34	806
46	339	243	65	44	38	4	38	771
47	316	171	82	148	19	12	65	813
48	212	197	174	73	2	4	32	694
49	157	65	167	235	7	3	10	644
50	108	32	267	320	5	17	41	790
51	166	91	66	44	13	3	19	402
52	229	104	138	108	14	8	45	646
53	195	78	175	78	11	5	14	556
54	343	129	156	62	11	3	38	742
55	322	86	140	104	4	5	21	682
56	345	171	166	43	9	2	16	752
57	260	26	163	73	7	8	14	551
58	246	42	89	63	5	3	9	457
59	234	39	37	100	5	2	12	429
60	241	51	24	107	5	0	21	449
61	355	95	56	27	1	6	27	567
62	359	59	70	21	10	6	20	545
63	344	115	45	18	13	13	22	570
64	351	57	110	35	3	5	24	585
65	326	255	61	13	6	1	25	687
66	302	179	127	36	11	7	61	723
67	250	126	173	58	15	6	50	678
68	202	98	33	208	221	11	49	822
69	200	116	73	229	111	9	44	782
70	296	144	65	86	102	8	31	732

Contd....

## Polling Station Level Election Results

**Winner, Runner-up and 3rd Party Position & Winning Margin According to Polling Stations in Mehal Kalan Assembly in Assembly Election (AE) under Sangrur Parliamentary Constituency in Punjab (2022)**

Polling Station Number	Winner Party	Winner Votes (%)	Runner-up Party	Runner-up Votes (%)	Winning Margin Votes (%)	Third Party	Third Party Votes (%)	Other Votes (%)
71	AAP	191 (28.81)	IND (JVS)	182 (27.45)	9 (1.36)	SAD(M)	139 (20.97)	151 (22.78)
72	AAP	297 (46.19)	SAD(M)	206 (32.04)	91 (14.15)	BSP	59 (9.18)	81 (12.6)
73	AAP	285 (41.97)	SAD(M)	213 (31.37)	72 (10.6)	INC	72 (10.6)	109 (16.05)
74	AAP	341 (52.3)	INC	140 (21.47)	201 (30.83)	SAD(M)	120 (18.4)	51 (7.82)
75	AAP	271 (48.92)	INC	132 (23.83)	139 (25.09)	SAD(M)	60 (10.83)	91 (16.43)
76	AAP	361 (58.32)	INC	101 (16.32)	260 (42)	SAD(M)	90 (14.54)	67 (10.82)
77	AAP	364 (54.9)	SAD(M)	105 (15.84)	259 (39.06)	INC	103 (15.54)	91 (13.73)
78	AAP	380 (50.13)	SAD(M)	125 (16.49)	255 (33.64)	INC	108 (14.25)	145 (19.13)
79	AAP	333 (60)	INC	73 (13.15)	260 (46.85)	SAD(M)	69 (12.43)	80 (14.41)
80	AAP	298 (53.31)	SAD(M)	122 (21.82)	176 (31.49)	INC	60 (10.73)	79 (14.13)
81	AAP	333 (61.78)	SAD(M)	105 (19.48)	228 (42.3)	INC	33 (6.12)	68 (12.62)
82	AAP	161 (30.84)	SAD(M)	151 (28.93)	10 (1.91)	INC	101 (19.35)	109 (20.88)
83	AAP	192 (39.92)	SAD(M)	97 (20.17)	95 (19.75)	INC	85 (17.67)	107 (22.25)
84	AAP	315 (45.52)	SAD(M)	186 (26.88)	129 (18.64)	INC	137 (19.8)	54 (7.8)
85	AAP	238 (40.55)	SAD(M)	154 (26.24)	84 (14.31)	BSP	100 (17.04)	95 (16.18)
86	AAP	334 (51.54)	SAD(M)	134 (20.68)	200 (30.86)	INC	100 (15.43)	80 (12.35)
87	AAP	290 (45.74)	SAD(M)	188 (29.65)	102 (16.09)	INC	102 (16.09)	54 (8.52)
88	AAP	337 (49.85)	SAD(M)	181 (26.78)	156 (23.07)	INC	110 (16.27)	48 (7.1)
89	AAP	232 (32.54)	INC	229 (32.12)	3 (0.42)	BSP	99 (13.88)	153 (21.46)
90	AAP	278 (46.03)	SAD(M)	127 (21.03)	151 (25)	INC	85 (14.07)	114 (18.87)
91	AAP	320 (48.19)	SAD(M)	234 (35.24)	86 (12.95)	BSP	28 (4.22)	82 (12.35)
92	AAP	343 (45.07)	SAD(M)	230 (30.22)	113 (14.85)	INC	69 (9.07)	119 (15.64)
93	AAP	395 (56.11)	SAD(M)	110 (15.63)	285 (40.48)	BSP	80 (11.36)	119 (16.9)
94	AAP	322 (65.05)	SAD(M)	80 (16.16)	242 (48.89)	INC	37 (7.47)	56 (11.31)
95	AAP	259 (51.29)	SAD(M)	173 (34.26)	86 (17.03)	BSP	26 (5.15)	47 (9.31)
96	AAP	280 (61.54)	SAD(M)	101 (22.2)	179 (39.34)	BSP	36 (7.91)	38 (8.35)
97	AAP	266 (50.86)	SAD(M)	112 (21.41)	154 (29.45)	INC	60 (11.47)	85 (16.25)
98	AAP	304 (46.27)	SAD(M)	150 (22.83)	154 (23.44)	INC	82 (12.48)	121 (18.42)
99	AAP	308 (49.12)	INC	146 (23.29)	162 (25.83)	SAD(M)	89 (14.19)	84 (13.4)
100	AAP	248 (36.85)	INC	196 (29.12)	52 (7.73)	SAD(M)	119 (17.68)	110 (16.34)
101	AAP	254 (47.65)	SAD(M)	131 (24.58)	123 (23.07)	INC	94 (17.64)	54 (10.13)
102	AAP	226 (43.13)	INC	130 (24.81)	96 (18.32)	SAD(M)	94 (17.94)	74 (14.12)
103	AAP	174 (33.14)	SAD(M)	165 (31.43)	9 (1.71)	INC	116 (22.1)	70 (13.33)
104	AAP	236 (42.68)	SAD(M)	127 (22.97)	109 (19.71)	INC	121 (21.88)	69 (12.48)
105	AAP	291 (41.34)	INC	221 (31.39)	70 (9.95)	SAD(M)	128 (18.18)	64 (9.09)

Contd....

## Socio-Economic Amenities - Rural

### Access to Education Facilities

Particulars	Number of Villages (% of Population)				
	Available	Not Available	If Not Available (Distance of Nearest Facility)		
			A	B	C
Govt. Primary School	71 (99)	2 (1)	0 (0)	0 (0)	0 (0)
Private Primary School	30 (52)	43 (48)	1 (0)	0 (0)	0 (0)
Govt. Middle School	57 (88)	16 (12)	12 (10)	0 (0)	0 (0)
Private Middle School	19 (35)	54 (65)	3 (1)	0 (0)	0 (0)
Govt. Secondary School	35 (67)	38 (33)	21 (18)	14 (14)	0 (0)
Private Secondary School	11 (19)	62 (81)	1 (0)	0 (0)	0 (0)
Govt. Senior Secondary School	14 (32)	59 (68)	22 (22)	27 (33)	0 (0)
Private Senior Secondary School	6 (14)	67 (86)	2 (1)	3 (2)	0 (0)
Govt. Arts and Science Degree College	0 (0)	73 (100)	0 (0)	4 (8)	30 (41)
Private Arts and Science Degree College	1 (2)	72 (98)	0 (0)	6 (11)	32 (38)
Govt. Engineering College	0 (0)	73 (100)	0 (0)	2 (4)	19 (25)
Private Engineering College	0 (0)	73 (100)	0 (0)	2 (2)	50 (70)
Govt. Medicine College	0 (0)	73 (100)	0 (0)	0 (0)	33 (44)
Private Medicine College	0 (0)	73 (100)	0 (0)	0 (0)	40 (56)
Govt. Management Institute	0 (0)	73 (100)	0 (0)	0 (0)	10 (14)
Private Management Institute	0 (0)	73 (100)	0 (0)	4 (11)	59 (75)
Govt. Polytechnic	0 (0)	73 (100)	0 (0)	1 (3)	23 (29)
Private Polytechnic	0 (0)	73 (100)	0 (0)	4 (8)	45 (60)
Govt. Vocational Training School/ITI	0 (0)	73 (100)	0 (0)	7 (12)	62 (85)
Private Vocational Training School/ITI	0 (0)	73 (100)	0 (0)	0 (0)	4 (4)
Govt. Non Formal Training Centre	0 (0)	73 (100)	0 (0)	2 (8)	40 (49)
Private Non Formal Training Centre	0 (0)	73 (100)	0 (0)	0 (0)	31 (43)
Govt. School For Disabled	0 (0)	73 (100)	0 (0)	2 (4)	36 (44)
Private School For Disabled	0 (0)	73 (100)	0 (0)	2 (6)	33 (46)
Government Others	0 (0)	73 (100)	0 (0)	2 (8)	24 (31)
Private Others	0 (0)	73 (100)	0 (0)	0 (0)	47 (61)

Note : Distance A : Less than 5 km; B : Between 5-10 km; C : 10+ km.; Source : Data Analysis is based on 2011 Census.

## DISCLAIMER

The Terms of Use and Disclaimer of Datanet India Private Limited (hereinafter referred to as "Datanet") for use of this analysis report of **Mehal Kalan Assembly Constituency (Mehal Kalan Vidhan Sabha)** :-

1. **Assembly Factbook™** is a Registered Trade Mark owned by Datanet.
2. All the maps are sketched and graphical representation only and have not been drawn to the scale and also not to represent the actual geographical area or boundary of the unit.
3. The data for the aforesaid analysis is based on authentic sources and has been culled from the various publications of Census, CSO and NSSO for district and block level data, various central and state government departments, Central & State Elections Commissions and the concerned Returning Officers' releases, Electoral Rolls, Election results and allied publications, internal assessment, surveys, estimates and analysis. Therefore, certain adjustment of data at micro level may have been done to arrive closer to the macro data.
4. Data have been provided on an "As Is" and "As AVAILABLE" basis
5. The colours shown in the maps or diagram and charts of a particular party, alliance or AC are indicative and do not represent them.
6. This publication which includes maps, sheets, graphs and data would be the property under copyright of Datanet only. The user may use these for its internal study, analysis and research purposes. It's public display, re-selling or any commercial uses by the user are not allowed.
7. Datanet has taken due care and caution in compilation and processing of data and allied information, but does not guarantee the accuracy, adequacy or completeness of any information/analysis and will be not responsible for any errors or omissions or for the results obtained from the use of such information/analysis.
8. All the contents for the publication have been culled from various authentic sources and Datanet reasonably believes such sources to be reliable, but does not make any representations, express or implied as to the accuracy or fitness of use of such information. The information or contents of the information/analysis do not constitute advice and should not be relied upon in making (or refraining from making) any decision. Any reliance placed upon the information provided by Datanet is the sole responsibility and strictly at the user's risk.
9. In no event will Datanet be liable for any damages (including, without limitation, damages for loss of business projects, or loss of profits) arising in contract, tort or otherwise from the use of or inability to use any of its contents, or from any action taken (or refrained from being taken) as a result of using the analysis or any of its contents. Datanet its directors, owners, editors, officials, employees, distributor and agents or any associate will not be liable for any errors in the information contained or any consequences arising from the use of the contents of the provided information/analysis.
10. If any provision of these terms and conditions is held invalid or illegal or unenforceable for any reason by any court of competent jurisdiction, such provision shall be severed and the remainder of provisions of the terms and conditions shall continue in full force and effect as if the Term of Use had been executed with the invalid, illegal or unenforceable provision eliminated.
11. If there are any discrepancies in the information provided, please bring it to attention of Datanet for suitable rectification measures.

**Buy Online This Complete Book At  
Datanet India eBooks Store**

[www.indiastatpublications.com](http://www.indiastatpublications.com)

or go directly at

[http://www.indiastatpublications.com/  
Assembly\\_factbook/Punjab/Sangrur/Mehal\\_Kalan](http://www.indiastatpublications.com/Assembly_factbook/Punjab/Sangrur/Mehal_Kalan)

 **indiastat**elections

