



Punjab

Assembly Factbook™

Sangrur Assembly Constituency



Key Electoral Data of Sangrur
Assembly Constituency (Vidhan Sabha)

Punjab

Assembly Factbook™

Sangrur Assembly Constituency



Sangrur Vidhan Sabha

Editor & Director

Dr. R.K. Thukral

Research Editor

Dr. Shafeeq Rahman

**Compiled, Researched and Published by
Datanet India Pvt. Ltd.**

D-100, 1st Floor,

Okhla Industrial Area, Phase-I,

New Delhi- 110020.

Ph.: 91-11- 43580781-84

Email : support@indiastatpublications.com

Website : www.indiastatelections.com

Online Book Store :

www.indiastatpublications.com

Report No. : AFB/PB-108-0125

ISBN : 978-93-5822-520-4

First Edition : January, 2018

Eighth Updated Edition : January, 2025

Price : Rs.11500/-

US\$ 310

© **Datanet India Pvt. Ltd.**

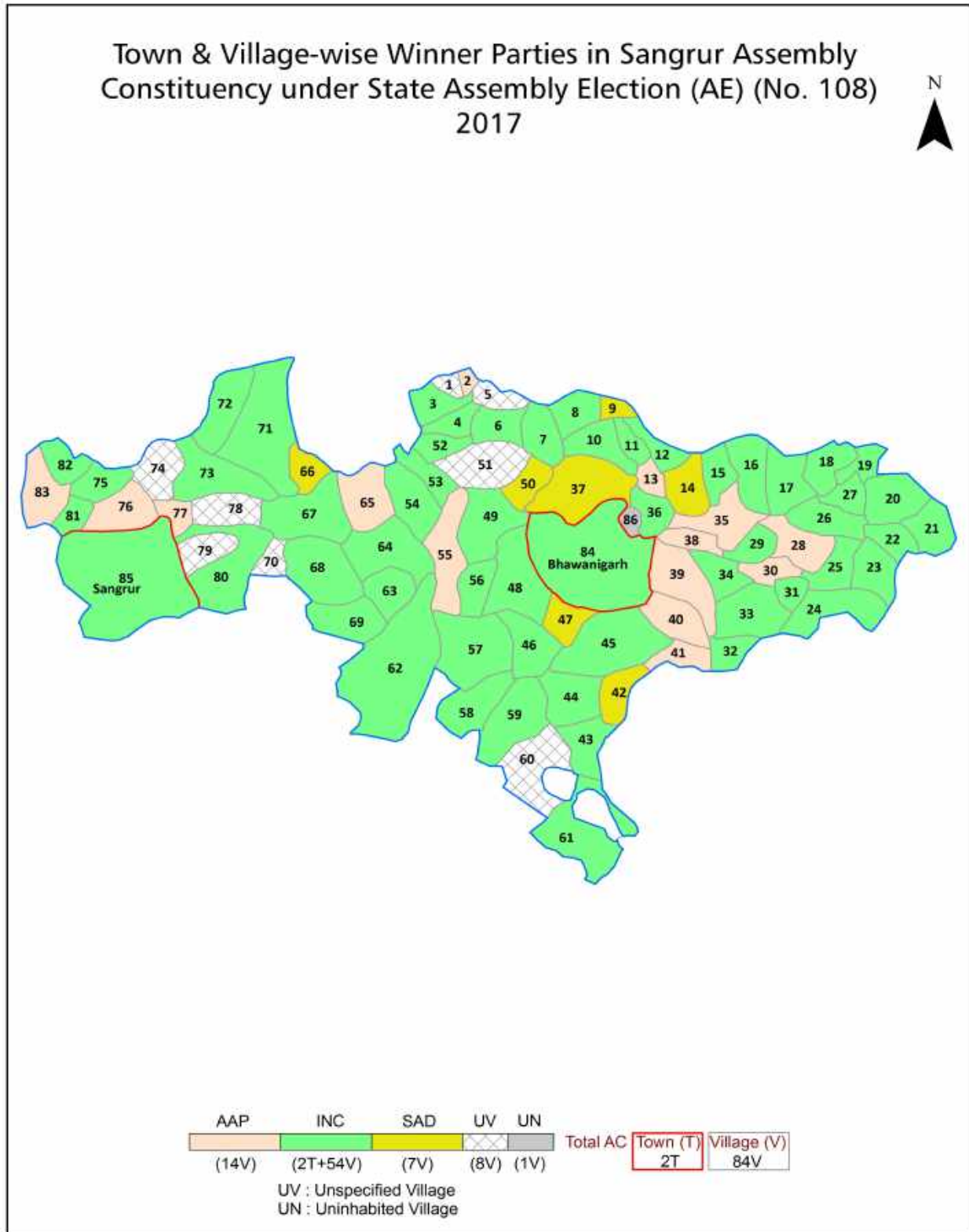
All rights reserved. No part of this book may be reproduced, stored in a retrieval system or transmitted in any form or by any means, mechanical photocopying, photographing, scanning, recording or otherwise without the prior written permission of the publisher. Please refer to Disclaimer at page no. 196 for the use of this publication.

Printed in India

Contents

No.	Particulars	Page No.
	Introduction	
1	Assembly Constituency - (Vidhan Sabha) at a Glance Features of Assembly as per Delimitation Commission of India (2008)	1-2
	Location and Political Maps	
2	Location Map Boundaries of Assembly Constituency - (Vidhan Sabha) in District Boundaries of Assembly Constituency under Parliamentary Constituency - (Lok Sabha) Town & Village-wise Winner Parties- 2024, 2022, 2019, 2017, 2014, 2012 and 2009	3-11
	Administrative Setup (2011)	
3	District Sub-district Towns Villages Inhabited Villages Uninhabited Villages Village Panchayat Intermediate Panchayat	12-16
	Demographics (2011)	
4	Population Households Rural/Urban Population Towns and Villages by Population Size Sex Ratio (Total & 0-6 Years) Religious Population Social Population Literacy Rate	17-18
	Electoral Features	
5	Important Dates of Last Elections Held Electors by Gender Service Electors Voters Voters Turnout Polling Stations & Average Number of Electors per Polling Station Electors by Age Group Present Elected Representatives	19-24
	Historical Summary Election Results	
6	Vote Share of Major Parties Winning Margin (Number & Percentage) Polarity of Parties Summary Result of Assembly Segment of Parliamentary Elections 2024, 2019, 2014, 2009, 2004 and 1999 Summary Result of Assembly Elections 2022, 2017, 2012, 2007, 2002, 1997, 1992, 1985, 1980, 1977, 1972, 1969, 1967, 1962 and 1957	25-48
	Polling Station Level Election Results	
7	Name and Number of Polling Station 2024, 2022, 2019, 2017, 2014, 2012 and 2009 Polling Station-wise Electors, Voters & Voters Turnout 2024, 2022, 2019, 2017, 2014, 2012 and 2009 Polling Station wise Elections Results 2024, 2022, 2019, 2017, 2014, 2012 and 2009	49-177
8	Panchayat Election Results Panchayat Result 2013	178-177
	Share of Assembly Constituency	
9	Share of Assembly Constituency - (Vidhan Sabha) in State, District and Parliamentary Constituency - (Lok Sabha)	178
	Socio-Economic Amenities (2011)	
10	Access to Administrative Units Agricultural, Manufacturing and Industrial Commodities Demographic Indicators Education Health & Manpower Drinking Water Supply Sanitation Entertainment and Recreations Infrastructure Power Food Allocation Distribution and Marketing of Agriculture Commodities Infrastructure Transport and Road Infrastructure Communication Banking and Financial Services Land Use Irrigation Source	180-194
11	Abbreviation & Sources	195
12	Disclaimer	196

Location & Political Map



Administrative Setup

List of Village Panchayat & Intermediate Panchayat (Block) Name- 2011

Village Name	Village Panchayat Name	Intermediate Panchayat Name
Akoi (21)	Akoi (21) 0092	Sangrur
Alo Arkh (38)	Sangrur	Bhawanigarh
Andheri (22)	Andheri (22) 0105	Sangrur
Bakhopir (16)	Bakhopir (16) 0013	Bhawanigarh
Bakhtra (17)	Bakhtra (17) 0012	Bhawanigarh
Bakhtri (18)	Bakhtri (18) 0014	Bhawanigarh
Balad Kalan (36)	Balad Kalan (36) 0040	Bhawanigarh
Balad Khurd (57)	Balad Khurd (57) 0041	Bhawanigarh
Balial (56)	Balial (56) 0046	Bhawanigarh
Balian (28)	Balian (28) 0072	Sangrur
Banganwali (20)	Banganwali (20) 0091	Sangrur
Basiarkh (97)	Basiarkh (97) 0062	Bhawanigarh
Batriana (106)	Batriana (106) 0059	Bhawanigarh
Bhagwanpura (34)	Bhagwanpura (34) 0086	Sangrur
Bharo (24)	Bharo (24) 0018	Bhawanigarh
Bhatiwal Kalan (53)	Bhatiwal Kalan (53) 0045	Bhawanigarh
Bhatiwal Khurd (54)	Bhatiwal Khurd (54) 0043	Bhawanigarh
Bhindran (33)	Bhindran (33) 0073	Sangrur
Bhuraj (71)	Bhuraj (71) 0021	Bhawanigarh
Bibar (21)	Bibar (21) 0016	Bhawanigarh
Bibri (22)	Bibri (22) 0017	Bhawanigarh
Bir Mehsampur (227)	Bir Mehsampur (227) 0001	Bhawanigarh
Changal (18)	Changal (18) 0107	Sangrur
Channo (69)	Channo (69) 0023	Bhawanigarh
Deh Kalan (239)	Deh Kalan (239) 0089	Sangrur
Dehlewal (23)	Dehlewal (23) 0019	Bhawanigarh
Dialgarh (38)	Dialgarh (38) 0011	Bhawanigarh
Dittupur (229)	Dittupur (229) 0005	Bhawanigarh
Fatehgarh Bhadson (12)	Fatehgarh Bhadson (12) 0008	Bhawanigarh

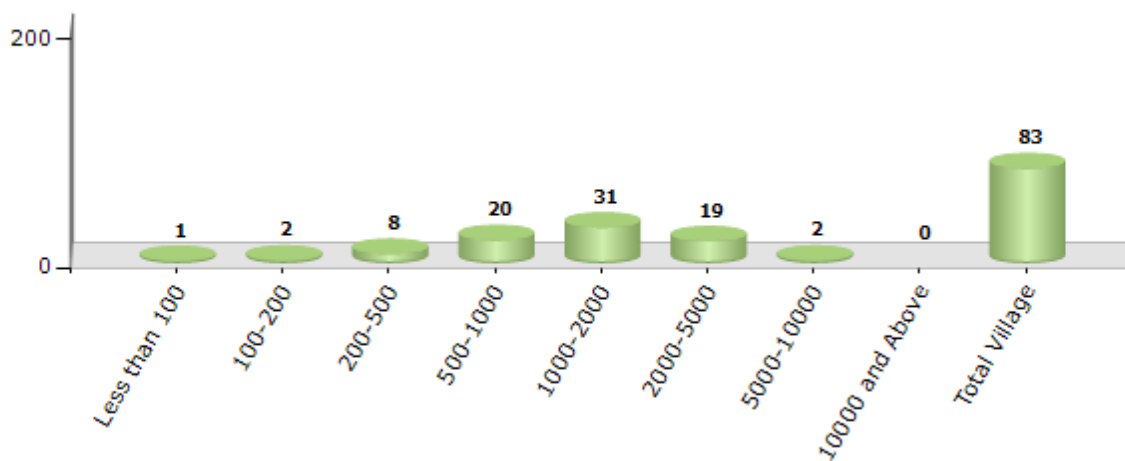
Contd....

Demographics

Number of Villages by Population Size - 2011

Less than 100	100-200	200-500	500-1000	1000-2000	2000-5000	5000-10000	10000 and Above	Total Village
1	2	8	20	31	19	2	0	83

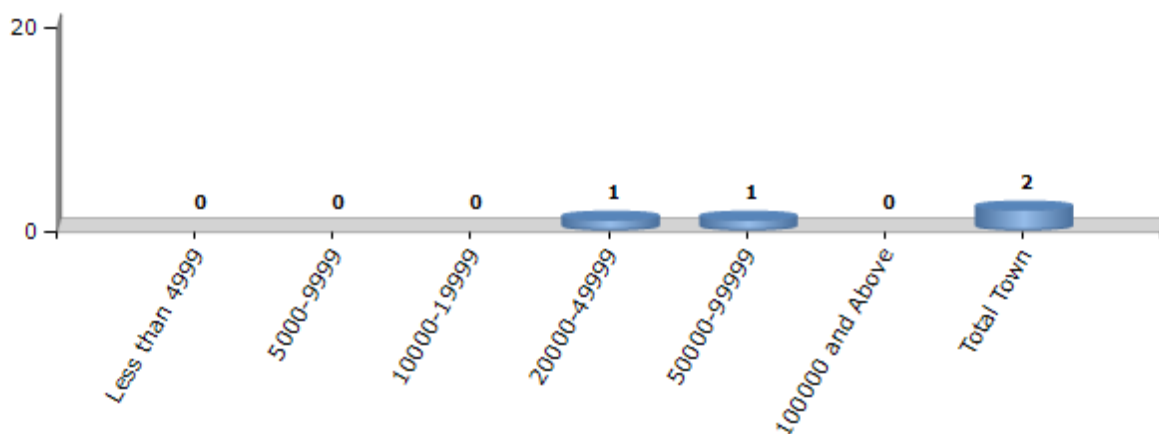
Number of Villages by Population Size - 2011



Number of Towns by Population Size - 2011

Less than 4999	5000-9999	10000-19999	20000-49999	50000-99999	100000 and Above	Total Town
0	0	0	1	1	0	2

Number of Towns by Population Size - 2011

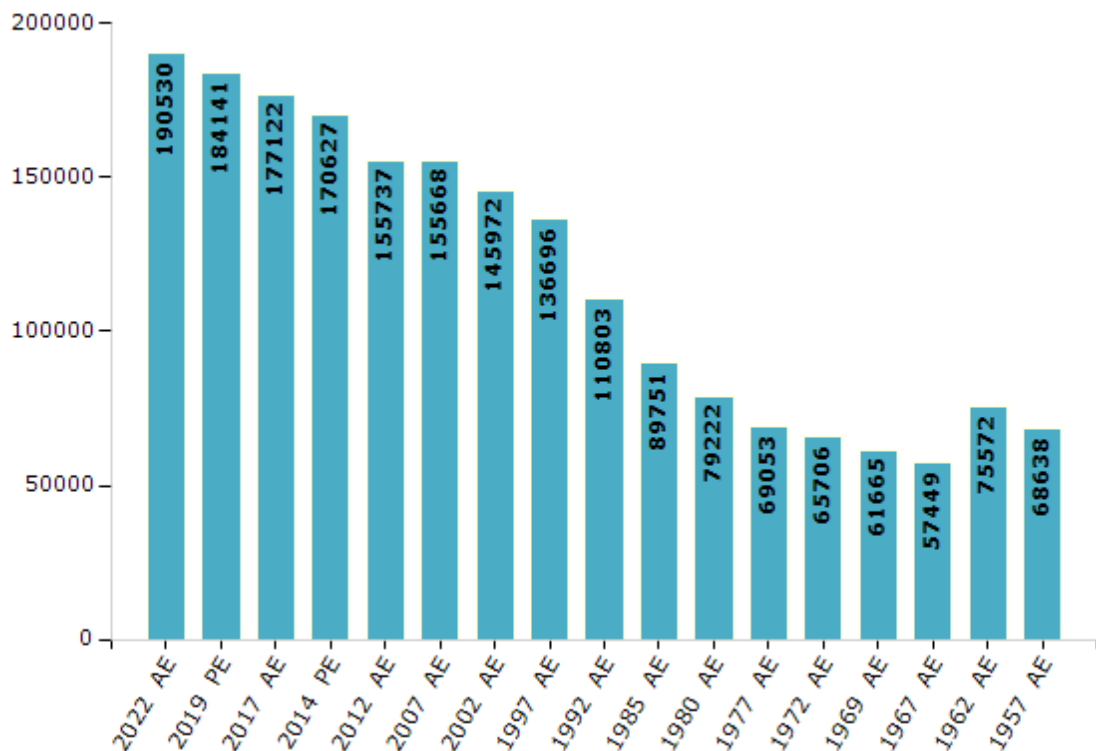


Electoral Features

Electors by Male & Female

Year	Male	Female	Others	Total	Year	Male	Female	Others	Total
2022 AE	100356	90172	2	190530	1992 AE	66559	44244	-	110803
2019 PE	97065	87075	1	184141	1985 AE	47276	42475	-	89751
2017 AE	93788	83333	1	177122	1980 AE	43262	35960	-	79222
2014 PE	89991	80635	1	170627	1977 AE	38228	30825	-	69053
2012 AE	82541	73196	0	155737	1972 AE	36551	29155	-	65706
2009 PE	-	-	-	-	1969 AE	34424	27241	-	61665
2007 AE	81227	74441	-	155668	1967 AE	-	-	-	57449
2004 PE	-	-	-	-	1962 AE	-	-	-	75572
2002 AE	76683	69289	-	145972	1957 AE	-	-	-	68638
1999 PE	-	-	-	-	1952 AE	-	-	-	-
1997 AE	75218	61478	-	136696					

Number of Electors



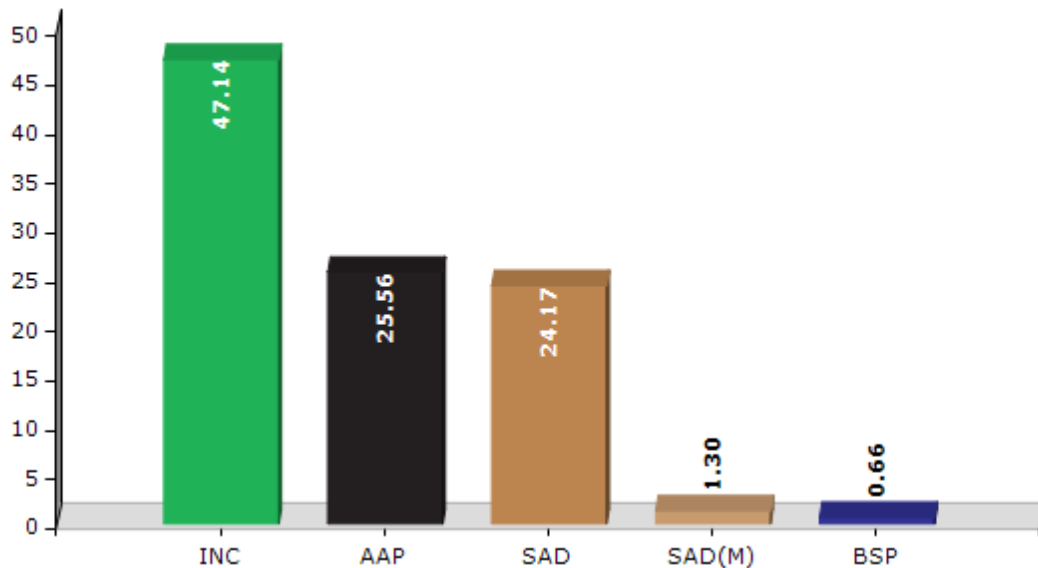
Note : AE : Assembly Election, PE : Assembly Segment of Parliamentary Election

Historical Summary Election Results

Summary Result of Assembly Election - 2017

Candidate Name	Party	Votes	Votes %
Vijay Inder Singla	INC	67310	47.14
Dinesh Bansal	AAP	36498	25.56
Parkash Chand Garg	SAD	34510	24.17
Gurnaib Singh	SAD(M)	1863	1.3
Atma Singh	BSP	939	0.66
Manjeet Kaur	IND	492	0.34
Parminder Kaur	APPA	401	0.28
	NOTA	768	0.54

Votes Percentage of Top Parties - 2017



Polling Station Level Election Results

Number and Name of Polling Stations (PS) (2022)

Number of Polling Stations	Name of Polling Stations	Number of Polling Stations	Name of Polling Stations
1	Govt High School, Changal (N)	22	Prem Sabha Shisu Niketan Sr. Sec. School, Sangrur (S)
2	Govt.High School,Changal (S)	23	Govt. Ele. School (Primary Branch), Hari Pura Bast, Sangrur (N)
3	Govt. Ele. School,Khilrian	24	Govt. Ele. School (Primary Branch), Hari Pura Bast, Sangrur (N)
4	Govt. Ele. School,Bangawali	25	Govt. Ele. School, Hari Pura Basti, Sangrur (E)
5	Govt. Ele. School,Andheri	26	Govt. Ele. School,Hari Pura Basti,Sangrur (W)
6	Old Office Of Improvement Trust (Old) Kaula Park Dhuri Road (N)	27	Govt. Ele. School,Hari Pura Basti,Sangrur (W)
7	Old Office Of Imp.Trust Kaula Park Dhuri Road, Sangrur (S)	28	Sarswati Public School (New Building), Haripura Basti (N)
8	Govt Pry. School, (E) Ram Basti	29	Sarswati Public School (New Building), Haripura Basti (E)
9	Govt. Pri School Ram Basti, Sangrur (W)	30	Sarswati Public School (New Building), Haripura Basti, Sangrur (S)
10	Govt. Pry. School, Kartarpura Basti (E) Sangrur	31	Prem Sabha Sen.Sec.School (N) Sangrur
11	Govt.Pri.School,Kartarpura Basti ,(N) Sangrur	32	Prem Sabha Sen.Sec.School,(S) Sangrur
12	Govt.Pri.School,Kartarpura Basti ,(N) Sangrur	33	Prem Sabha Sen.Sec.School (E) Sangrur
13	Govt.Pri.School,Kartarpura Basti ,(S) Sangrur	34	B.D.P.O. Office, Sangrur (N)
14	Govt.Pri.School,Police Line, Sangrur (N)	35	B.D.P.O. Office, Sangrur (S)
15	Govt.Pri.School,Police Line, Sangrur (S)	36	Arya Girls High School, Sangrur (N)
16	Govt.Pri.School,Baguana Basti, Sangrur (N)	37	Arya Girls High School, Sangrur (S)
17	Govt.Pri.School,Baguana Basti, Sangrur (S)	38	Arya Girls High School,Sangrur (E)
18	Akal Degree College For Women, Sangrur (N)	39	Xen I.B Office, Sangrur (N)
19	Akal Degree College For Women, Sangrur (W)	40	Xen I.B Office,Sangrur (S)
20	Akal Degree College For Women,Sangrur (S)	41	Sant Pura Middle School, Sangrur (E)
21	Prem Sabha Shisu Niketan Sr. Sec. School, Sangrur (N)	42	Santpura Middle School,Sangrur (W)

Contd....

Polling Station Level Election Results

Polling Station-wise Votes Secured by Overall Top Five Parties in Sangrur Assembly in Assembly Election (AE) under Sangrur Parliamentary Constituency in Punjab (2022)

Number of Polling Station	Winner - Narinder Kaur Bharaj (AAP)	Runner-up - Vijay Inder Singla (INC)	3rd - Arvind Khanna (BJP)	4th - Winnerjit Singh Goldy (SAD)	5th - Gurnaib Singh (SAD(M))	NOTA	Other	Total Votes Secured
36	145	171	84	42	6	4	3	455
37	170	130	102	30	13	3	2	450
38	296	110	109	44	9	6	7	581
39	222	163	116	19	3	2	1	526
40	116	177	106	8	1	3	0	411
41	175	281	167	16	1	1	1	642
42	158	236	155	9	2	3	0	563
43	108	258	70	25	1	2	4	468
44	213	185	104	30	11	2	3	548
45	177	404	164	40	2	3	3	793
46	260	419	119	42	12	5	5	862
47	203	269	193	14	3	5	3	690
48	161	231	172	17	2	7	1	591
49	288	266	69	25	6	3	6	663
50	133	198	123	14	0	3	1	472
51	239	318	76	22	15	6	1	677
52	230	324	55	88	7	3	1	708
53	329	257	121	48	15	2	6	778
54	279	248	77	33	17	1	7	662
55	132	65	102	8	4	2	0	313
56	354	124	99	52	13	7	6	655
57	431	263	94	67	8	2	8	873
58	215	186	160	26	8	2	4	601
59	230	145	170	17	4	4	3	573
60	260	226	105	12	11	3	6	623
61	234	186	113	38	1	5	4	581
62	178	241	156	32	1	3	1	612
63	166	206	164	20	4	9	0	569
64	163	232	188	14	1	2	0	600
65	215	236	166	22	3	9	3	654
66	220	231	227	9	1	2	3	693
67	143	195	182	17	9	1	0	547
68	181	231	136	17	4	6	3	578
69	233	245	119	44	1	4	1	647
70	237	152	89	39	10	3	0	530

Contd....

Polling Station Level Election Results

Winner, Runner-up and 3rd Party Position & Winning Margin According to Polling Stations in Sangrur Assembly in Assembly Election (AE) under Sangrur Parliamentary Constituency in Punjab (2022)

Polling Station Number	Winner Party	Winner Votes (%)	Runner-up Party	Runner-up Votes (%)	Winning Margin Votes (%)	Third Party	Third Party Votes (%)	Other Votes (%)
71	AAP	230 (39.86)	INC	200 (34.66)	30 (5.2)	BJP	129 (22.36)	18 (3.12)
72	AAP	209 (37.19)	INC	169 (30.07)	40 (7.12)	BJP	164 (29.18)	20 (3.56)
73	INC	308 (40.37)	AAP	274 (35.91)	34 (4.46)	BJP	99 (12.98)	82 (10.75)
74	INC	353 (42.74)	AAP	266 (32.2)	87 (10.54)	BJP	129 (15.62)	78 (9.44)
75	AAP	305 (40.29)	INC	286 (37.78)	19 (2.51)	BJP	93 (12.29)	73 (9.64)
76	INC	355 (45.28)	AAP	253 (32.27)	102 (13.01)	BJP	82 (10.46)	94 (11.99)
77	INC	189 (41.45)	AAP	187 (41.01)	2 (0.44)	BJP	52 (11.4)	28 (6.14)
78	AAP	282 (39.28)	INC	219 (30.5)	63 (8.78)	SAD	103 (14.35)	114 (15.88)
79	INC	269 (36.6)	AAP	242 (32.93)	27 (3.67)	SAD	115 (15.65)	109 (14.83)
80	INC	262 (40.75)	AAP	210 (32.66)	52 (8.09)	SAD	87 (13.53)	84 (13.06)
81	AAP	296 (56.06)	INC	151 (28.6)	145 (27.46)	SAD	40 (7.58)	41 (7.77)
82	INC	180 (41.28)	AAP	162 (37.16)	18 (4.12)	SAD	51 (11.7)	43 (9.86)
83	AAP	509 (63.07)	INC	205 (25.4)	304 (37.67)	SAD(M)	47 (5.82)	46 (5.7)
84	AAP	433 (56.16)	INC	167 (21.66)	266 (34.5)	SAD	71 (9.21)	100 (12.97)
85	AAP	306 (58.17)	INC	105 (19.96)	201 (38.21)	SAD	69 (13.12)	46 (8.75)
86	AAP	266 (51.25)	INC	117 (22.54)	149 (28.71)	SAD	75 (14.45)	61 (11.75)
87	AAP	557 (68.6)	INC	123 (15.15)	434 (53.45)	SAD	64 (7.88)	68 (8.37)
88	AAP	448 (57.22)	INC	188 (24.01)	260 (33.21)	SAD	56 (7.15)	91 (11.62)
89	AAP	451 (60.46)	INC	167 (22.39)	284 (38.07)	SAD	53 (7.1)	75 (10.05)
90	AAP	488 (57.01)	INC	231 (26.99)	257 (30.02)	BJP	46 (5.37)	91 (10.63)
91	AAP	376 (48.08)	INC	281 (35.93)	95 (12.15)	SAD	47 (6.01)	78 (9.97)
92	AAP	397 (53.36)	INC	192 (25.81)	205 (27.55)	SAD(M)	67 (9.01)	88 (11.83)
93	AAP	333 (47.1)	INC	238 (33.66)	95 (13.44)	SAD(M)	63 (8.91)	73 (10.33)
94	AAP	217 (48.65)	INC	73 (16.37)	144 (32.28)	SAD	73 (16.37)	83 (18.61)
95	AAP	399 (55.19)	INC	177 (24.48)	222 (30.71)	SAD	68 (9.41)	79 (10.93)
96	AAP	417 (53.6)	INC	157 (20.18)	260 (33.42)	SAD	99 (12.72)	105 (13.5)
97	AAP	495 (59.21)	INC	227 (27.15)	268 (32.06)	SAD(M)	45 (5.38)	69 (8.25)
98	AAP	364 (46.79)	INC	246 (31.62)	118 (15.17)	BJP	109 (14.01)	59 (7.58)
99	AAP	370 (51.39)	INC	164 (22.78)	206 (28.61)	SAD	101 (14.03)	85 (11.81)
100	AAP	447 (53.99)	INC	237 (28.62)	210 (25.37)	SAD	73 (8.82)	71 (8.57)
101	AAP	429 (51.32)	INC	297 (35.53)	132 (15.79)	BJP	35 (4.19)	75 (8.97)
102	INC	419 (45.3)	AAP	336 (36.32)	83 (8.98)	SAD	64 (6.92)	106 (11.46)
103	AAP	407 (59.42)	INC	126 (18.39)	281 (41.03)	BJP	61 (8.91)	91 (13.28)
104	AAP	401 (53.18)	INC	204 (27.06)	197 (26.12)	BJP	58 (7.69)	91 (12.07)
105	AAP	367 (55.19)	INC	165 (24.81)	202 (30.38)	SAD	60 (9.02)	73 (10.98)

Contd....

Socio-Economic Amenities - Rural

Access to Education Facilities

Particulars	Number of Villages (% of Population)				
	Available	Not Available	If Not Available (Distance of Nearest Facility)		
			A	B	C
Govt. Primary School	80 (100)	3 (0)	2 (0)	1 (0)	0 (0)
Private Primary School	25 (45)	58 (55)	0 (0)	0 (0)	0 (0)
Govt. Middle School	43 (74)	40 (26)	38 (25)	0 (0)	0 (0)
Private Middle School	18 (38)	65 (62)	2 (1)	0 (0)	0 (0)
Govt. Secondary School	21 (50)	62 (50)	41 (30)	14 (11)	1 (2)
Private Secondary School	16 (35)	67 (65)	1 (1)	0 (0)	0 (0)
Govt. Senior Secondary School	17 (43)	66 (57)	35 (23)	20 (21)	6 (7)
Private Senior Secondary School	6 (15)	77 (85)	2 (2)	2 (3)	0 (0)
Govt. Arts and Science Degree College	0 (0)	83 (100)	5 (11)	21 (26)	17 (20)
Private Arts and Science Degree College	0 (0)	83 (100)	8 (10)	27 (29)	5 (5)
Govt. Engineering College	1 (1)	82 (99)	2 (10)	3 (3)	16 (18)
Private Engineering College	2 (2)	81 (98)	9 (10)	26 (34)	25 (24)
Govt. Medicine College	0 (0)	83 (100)	0 (0)	2 (1)	60 (59)
Private Medicine College	0 (0)	83 (100)	1 (7)	0 (0)	20 (33)
Govt. Management Institute	0 (0)	83 (100)	0 (0)	2 (2)	9 (11)
Private Management Institute	2 (2)	81 (98)	11 (14)	25 (36)	34 (35)
Govt. Polytechnic	0 (0)	83 (100)	1 (3)	4 (11)	16 (18)
Private Polytechnic	1 (1)	82 (99)	6 (5)	22 (29)	33 (33)
Govt. Vocational Training School/ITI	0 (0)	83 (100)	0 (0)	10 (7)	40 (58)
Private Vocational Training School/ITI	0 (0)	83 (100)	2 (4)	16 (16)	15 (14)
Govt. Non Formal Training Centre	0 (0)	83 (100)	0 (0)	1 (2)	22 (24)
Private Non Formal Training Centre	0 (0)	83 (100)	1 (7)	6 (6)	53 (61)
Govt. School For Disabled	0 (0)	83 (100)	0 (0)	4 (3)	44 (51)
Private School For Disabled	0 (0)	83 (100)	2 (7)	1 (0)	32 (39)
Government Others	0 (0)	83 (100)	0 (0)	0 (0)	26 (40)
Private Others	0 (0)	83 (100)	0 (0)	0 (0)	57 (60)

Note : Distance A : Less than 5 km; B : Between 5-10 km; C : 10+ km.; Source : Data Analysis is based on 2011 Census.

DISCLAIMER

The Terms of Use and Disclaimer of Datanet India Private Limited (hereinafter referred to as "Datanet") for use of this analysis report of **Sangrur Assembly Constituency (Sangrur Vidhan Sabha)** :-

1. **Assembly Factbook™** is a Registered Trade Mark owned by Datanet.
2. All the maps are sketched and graphical representation only and have not been drawn to the scale and also not to represent the actual geographical area or boundary of the unit.
3. The data for the aforesaid analysis is based on authentic sources and has been culled from the various publications of Census, CSO and NSSO for district and block level data, various central and state government departments, Central & State Elections Commissions and the concerned Returning Officers' releases, Electoral Rolls, Election results and allied publications, internal assessment, surveys, estimates and analysis. Therefore, certain adjustment of data at micro level may have been done to arrive closer to the macro data.
4. Data have been provided on an "As Is" and "As AVAILABLE" basis
5. The colours shown in the maps or diagram and charts of a particular party, alliance or AC are indicative and do not represent them.
6. This publication which includes maps, sheets, graphs and data would be the property under copyright of Datanet only. The user may use these for its internal study, analysis and research purposes. It's public display, re-selling or any commercial uses by the user are not allowed.
7. Datanet has taken due care and caution in compilation and processing of data and allied information, but does not guarantee the accuracy, adequacy or completeness of any information/analysis and will be not responsible for any errors or omissions or for the results obtained from the use of such information/analysis.
8. All the contents for the publication have been culled from various authentic sources and Datanet reasonably believes such sources to be reliable, but does not make any representations, express or implied as to the accuracy or fitness of use of such information. The information or contents of the information/analysis do not constitute advice and should not be relied upon in making (or refraining from making) any decision. Any reliance placed upon the information provided by Datanet is the sole responsibility and strictly at the user's risk.
9. In no event will Datanet be liable for any damages (including, without limitation, damages for loss of business projects, or loss of profits) arising in contract, tort or otherwise from the use of or inability to use any of its contents, or from any action taken (or refrained from being taken) as a result of using the analysis or any of its contents. Datanet its directors, owners, editors, officials, employees, distributor and agents or any associate will not be liable for any errors in the information contained or any consequences arising from the use of the contents of the provided information/analysis.
10. If any provision of these terms and conditions is held invalid or illegal or unenforceable for any reason by any court of competent jurisdiction, such provision shall be severed and the remainder of provisions of the terms and conditions shall continue in full force and effect as if the Term of Use had been executed with the invalid, illegal or unenforceable provision eliminated.
11. If there are any discrepancies in the information provided, please bring it to attention of Datanet for suitable rectification measures.

Buy Online This Complete Book At
Datanet India eBooks Store

www.indiastatpublications.com

or go directly at

[http://www.indiastatpublications.com/
Assembly_factbook/Punjab/Sangrur/ Sangrur](http://www.indiastatpublications.com/Assembly_factbook/Punjab/Sangrur/Sangrur)

 **indiastat**elections

