



Punjab

Assembly Factbook™

Sunam Assembly Constituency



Key Electoral Data of Sunam
Assembly Constituency (Vidhan Sabha)

Punjab

Assembly Factbook™

Sunam Assembly Constituency



Sunam Vidhan Sabha

Editor & Director

Dr. R.K. Thukral

Research Editor

Dr. Shafeeq Rahman

Compiled, Researched and Published by Datanet India Pvt. Ltd.

D-100, 1st Floor,

Okhla Industrial Area, Phase-I,

New Delhi- 110020.

Ph.: 91-11- 43580781-84

Email : support@indiastatpublications.com

Website : www.indiastatelections.com

Online Book Store :

www.indiastatpublications.com

Report No. : AFB/PB-101-0125

ISBN : 978-93-5822-514-3

First Edition : January, 2018

Eighth Updated Edition : January, 2025

Price : Rs.11500/-

US\$ 310

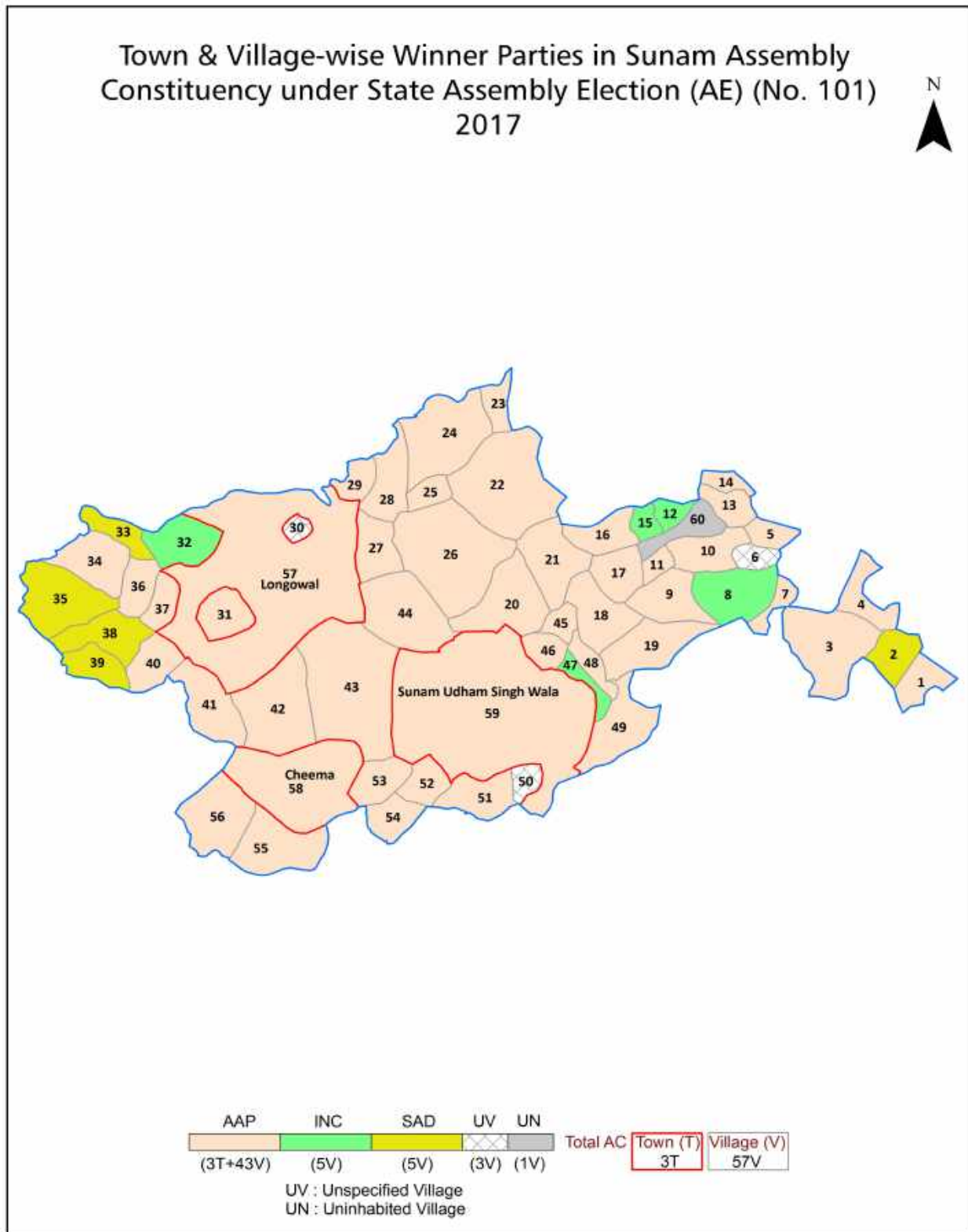
© **Datanet India Pvt. Ltd.**

All rights reserved. No part of this book may be reproduced, stored in a retrieval system or transmitted in any form or by any means, mechanical photocopying, photographing, scanning, recording or otherwise without the prior written permission of the publisher. Please refer to Disclaimer at page no. 193 for the use of this publication.

Printed in India

No.	Particulars	Page No.
	Introduction	
1	Assembly Constituency - (Vidhan Sabha) at a Glance Features of Assembly as per Delimitation Commission of India (2008)	1-2
	Location and Political Maps	
2	Location Map Boundaries of Assembly Constituency - (Vidhan Sabha) in District Boundaries of Assembly Constituency under Parliamentary Constituency - (Lok Sabha) Town, Ward & Village-wise Winner Parties-2024, 2022, 2019, 2017, 2014, 2012 and 2009	3-11
	Administrative Setup (2011)	
3	District Sub-district Towns Villages Inhabited Villages Uninhabited Villages Village Panchayat Intermediate Panchayat	12-16
	Demographics (2011)	
4	Population Households Rural/Urban Population Towns, Ward and Villages by Population Size Sex Ratio (Total & 0-6 Years) Religious Population Social Population Literacy Rate	17-19
	Electoral Features	
5	Important Dates of Last Elections Held Electors by Gender Service Electors Voters Voters Turnout Polling Stations & Average Number of Electors per Polling Station Electors by Age Group Present Elected Representatives	20-25
	Historical Summary Election Results	
6	Vote Share of Major Parties Winning Margin (Number & Percentage) Polarity of Parties Summary Result of Assembly Segment of Parliamentary Elections 2024, 2019, 2014, 2009, 2004 and 1999 Summary Result of Assembly Elections 2022, 2017, 2012, 2007, 2002, 1997, 1992, 1985, 1980, 1977, 1972, 1969, 1967, 1962 and 1957	26-49
	Polling Station Level Election Results	
7	Name and Number of Polling Station 2024, 2022, 2019, 2017, 2014, 2012 and 2009 Polling Station-wise Electors, Voters & Voters Turnout 2024, 2022, 2019, 2017, 2014, 2012 and 2009 Polling Station wise Elections Results 2024, 2022, 2019, 2017, 2014, 2012 and 2009	50-174
8	Panchayat Election Results Panchayat Result 2013	175-174
	Share of Assembly Constituency	
9	Share of Assembly Constituency - (Vidhan Sabha) in State, District and Parliamentary Constituency - (Lok Sabha)	175
	Socio-Economic Amenities (2011)	
10	Access to Administrative Units Agricultural, Manufacturing and Industrial Commodities Demographic Indicators Education Health & Manpower Drinking Water Supply Sanitation Entertainment and Receptions Infrastructure Power Food Allocation Distribution and Marketing of Agriculture Commodities Infrastructure Transport and Road Infrastructure Communication Banking and Financial Services Land Use Irrigation Source	177-191
11	Abbreviation & Sources	192
12	Disclaimer	193

Location & Political Map



Administrative Setup

List of Village Panchayat & Intermediate Panchayat (Block) Name- 2011

Village Name	Village Panchayat Name	Intermediate Panchayat Name
Akalgarh (50)	Akalgarh	Sunam
Akbarpur (103)	Akbarpur (103) 0064	Bhawanigarh
Badrukhan (16)	Badrukhan (16) 0104	Sangrur
Bahadarpur (66)	Bahadarpur (66) 0109	Sangrur
Bakshiwala (27)	Bakshiwala	Sunam
Balwar Kalan (42)	Balwar Kalan (42) 0075	Sangrur
Bhamabaddi (65)	Bhamabaddi (65) 0110	Sangrur
Bharur (9)	Bharur	Sunam
Biggarwal (53)	Biggarwal	Sunam
Bijalpur (101)	Bijalpur (101) 0063	Bhawanigarh
Bir Kalan (16)	Bir Kalan	Sunam
Bugar (82)	Bugar (82) 0118	Sangrur
Chatha Nakta (49)	Chatha Nakta	Sunam
Chatha Sekhwan (8)	Chatha Sekhwan (8) 0102	Sangrur
Chowbas (22)	Chowbas	Sunam
Dhadrian (77)	Dhadrian (77) 0123	Sangrur
Dialgarh (78)	Dialgarh (78) 0124	Sangrur
Duggan (67)	Duggan (67) 0113	Sangrur
Gagarpur (55)	Gagarpur (55) 0078	Sangrur
Ghasiwala (26)	Ghasiwala	Sunam
Hakikatpura (43)	Hakikatpura (43) 0076	Sangrur
Illwal (44)	Illwal (44) 0080	Sangrur
Jharon (14)	Jharon	Sunam
Kammo Majra kalan (45)	Kammo Majra Kalan (45) 0081	Sangrur
Kammo Majra Khurd (36)	Kammo Majra Khurd (36) 0097	Sangrur
Kanoi (46)	Kanoi (46) 0099	Sangrur
Kheri (47)	Kheri (47) 0079	Sangrur
Khurana (40)	Khurana (40) 0085	Sangrur
Khurani (41)	Khurani (41) 0084	Sangrur

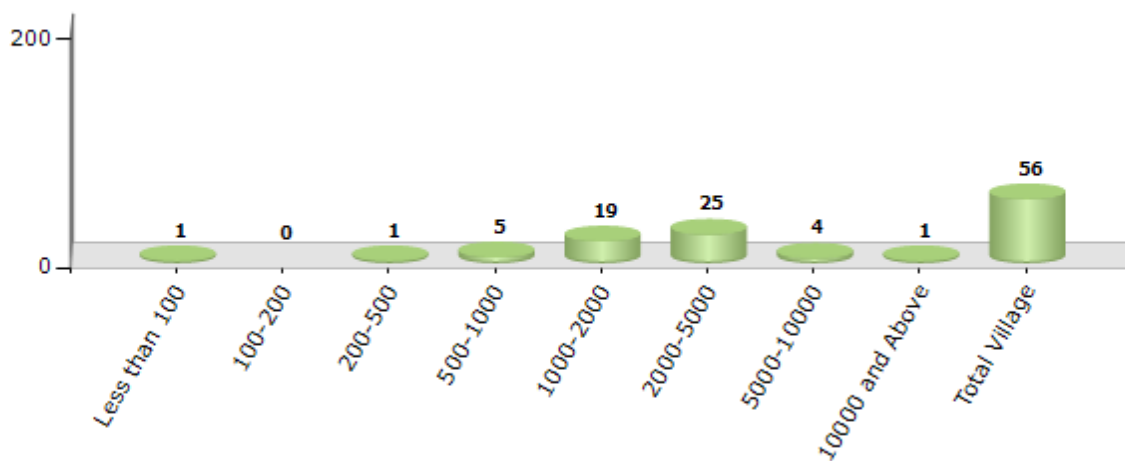
Contd....

Demographics

Number of Villages by Population Size - 2011

Less than 100	100-200	200-500	500-1000	1000-2000	2000-5000	5000-10000	10000 and Above	Total Village
1	0	1	5	19	25	4	1	56

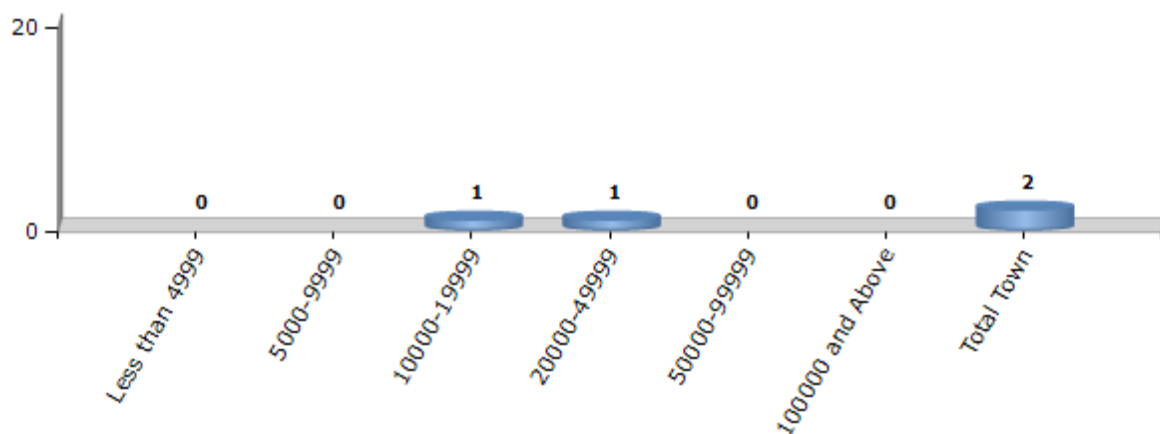
Number of Villages by Population Size - 2011



Number of Towns by Population Size - 2011

Less than 4999	5000-9999	10000-19999	20000-49999	50000-99999	100000 and Above	Total Town
0	0	1	1	0	0	2

Number of Towns by Population Size - 2011

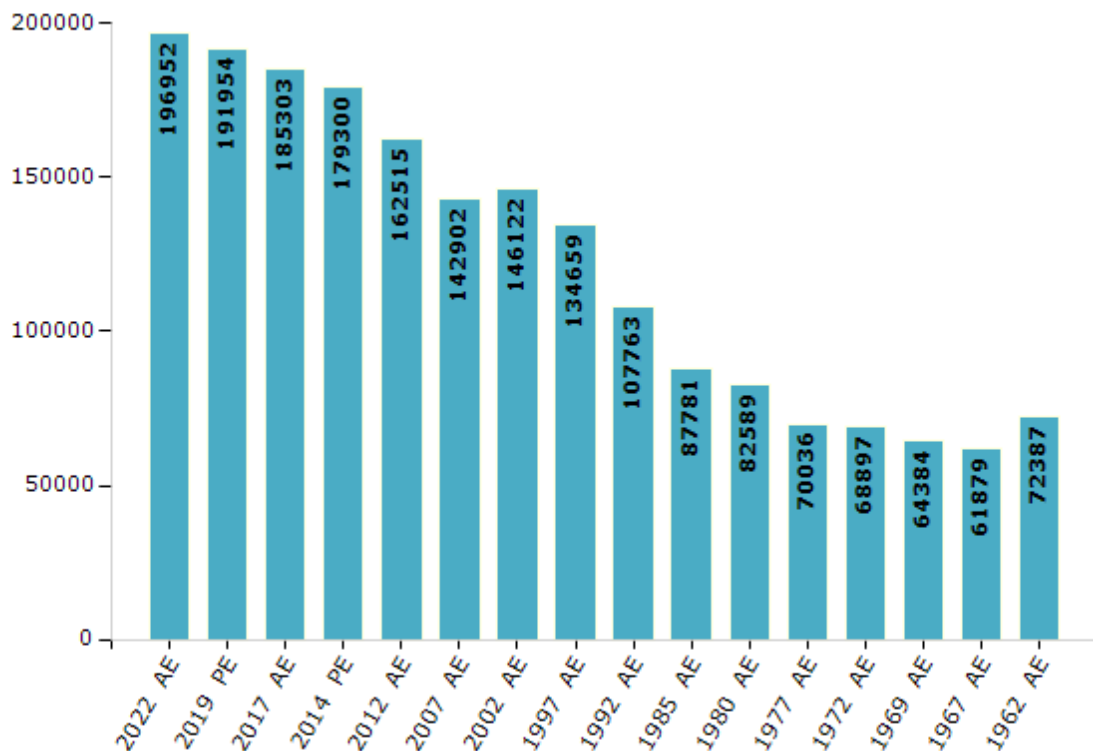


Electoral Features

Electors by Male & Female

Year	Male	Female	Others	Total	Year	Male	Female	Others	Total
2022 AE	104371	92578	3	196952	1992 AE	58775	48988	-	107763
2019 PE	102118	89833	3	191954	1985 AE	50111	37670	-	87781
2017 AE	98999	86300	4	185303	1980 AE	43802	38787	-	82589
2014 PE	95058	84240	2	179300	1977 AE	39499	30537	-	70036
2012 AE	86702	75813	0	162515	1972 AE	40701	28196	-	68897
2009 PE	-	-	-	-	1969 AE	36965	27419	-	64384
2007 AE	75335	67567	-	142902	1967 AE	-	-	-	61879
2004 PE	-	-	-	-	1962 AE	-	-	-	72387
2002 AE	78348	67774	-	146122	1957 AE	-	-	-	-
1999 PE	-	-	-	-	1952 AE	-	-	-	-
1997 AE	74061	60598	-	134659					

Number of Electors



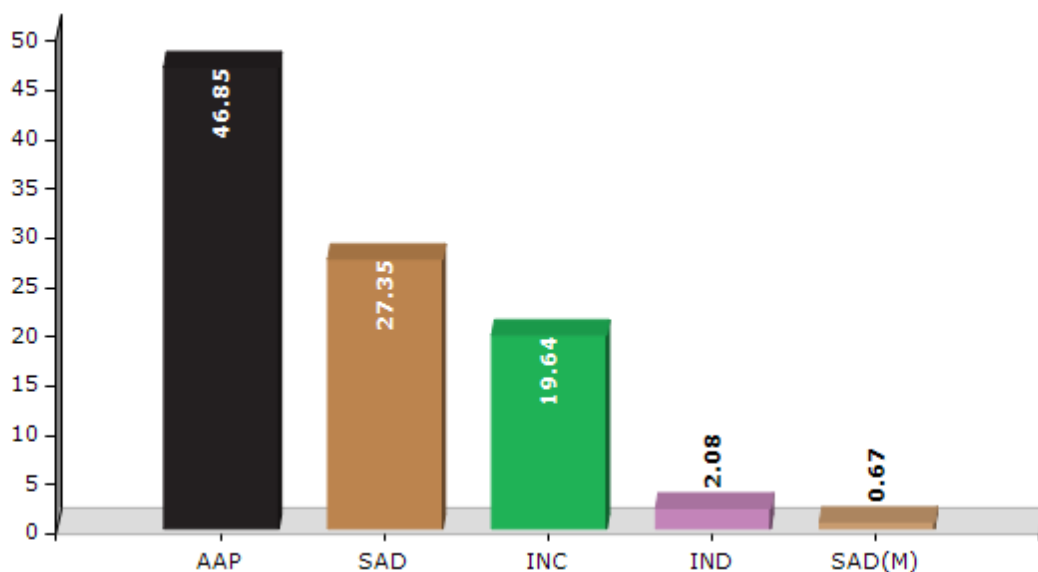
Note : AE : Assembly Election, PE : Assembly Segment of Parliamentary Election

Historical Summary Election Results

Summary Result of Assembly Election - 2017

Candidate Name	Party	Votes	Votes %
Aman Arora	AAP	72815	46.85
Gobind Singh Longowal	SAD	42508	27.35
Daaman Thind Bajwa	INC	30518	19.64
Rajinder Deepa	IND	3237	2.08
Sahbaj Singh Daska	SAD(M)	1041	0.67
Labh Singh	IND	927	0.6
Jarnail Singh	CPM	911	0.59
Ram Singh	BSP	641	0.41
Yadwinder Singh	IND	375	0.24
Binder Singh	IND	322	0.21
Paramjeet Kaur	IND	203	0.13
Randhir Singh	APPA	190	0.12
	NOTA	1718	1.11

Votes Percentage of Top Parties - 2017



Polling Station Level Election Results

Number and Name of Polling Stations (PS) (2022)

Number of Polling Stations	Name of Polling Stations	Number of Polling Stations	Name of Polling Stations
1	Govt.Pri School,Lidran	22	Govt.Pri School,Kammo Majra Khurd
2	Govt.Pri.School,Bahadurpur	23	Govt.Pri School,Kammo Majra Khurd
3	Govt.Pri.School,Bahadurpur	24	Office Gram Panchayat (Ghar)
4	Panchyat Bhawan	25	Govt.Pri.School, Sohian
5	Panchyat Bhawan	26	Govt.Pri.School, Sohian
6	Govt. Ele. School,Kunran	27	Govt. Ele. School,Khurana
7	Govt. Ele. School,Kunran	28	Govt. Ele. School,Khurana
8	Govt.Sen.Sec.School,Duggan	29	Govt.Pri.School, Khurani
9	Govt.Sen.Sec.School,Duggan	30	Govt. Ele. School,Balwad Kalan
10	Govt.Pri. .School,Duggan	31	Govt.Pri.School, Ealwal
11	Govt.Pri. .School,Duggan	32	Govt.Pri.School, Ealwal
12	Govt. Ele. School,Bhamma Badi	33	Govt.Pri.School,Kammo Majra Kalan
13	Govt.Pri. School,Badrukhan	34	Govt. Ele. School, Kanoi
14	Govt.Pri. School,Badrukhan	35	Govt.Pri.School,Uppli
15	Office Gram Panchayat	36	Govt.Pri.School,Uppli
16	New Aganwari Centre	37	Dharmshala Patti Dhillon
17	Govt.Sen.Sec. School,Badrukhan	38	Govt.Sen.Sec.School,Ubhawal
18	Govt.Sen.Sec. School,Badrukhan	39	Govt.Sen.Sec.School,Ubhawal
19	Govt. Sen.Sec.School High Branch Badrukhan	40	Govt. Pri. School (Pri. Branch) Ubhawal
20	Govt. Sen.Sec.School High Branch Badrukhan	41	Govt. Pri. School (Pri. Branch) Ubhawal
21	Govt.Pri.School,Ramnagar Sibia	42	Govt.Pri. .School, Ubhawal

Contd....

Polling Station Level Election Results

Polling Station-wise Votes Secured by Overall Top Five Parties in Sunam Assembly in Assembly Election (AE) under Sangrur Parliamentary Constituency in Punjab (2022)

Number of Polling Station	Winner - Aman Arora (AAP)	Runner-up - Jaswinder Singh Dhiman S/O Amarjit Singh (INC)	3rd - Baldev Singh Maan (SAD)	4th - Sanmukh Singh Mokha (SADS)	5th - Amritpal Singh Sidhu (SAD(M))	NOTA	Other	Total Votes Secured
36	550	41	68	28	106	7	27	827
37	518	26	48	60	148	11	29	840
38	486	37	26	32	112	11	61	765
39	446	83	17	67	79	4	38	734
40	357	120	18	100	50	10	23	678
41	349	52	24	38	71	2	55	591
42	520	48	20	51	68	9	45	761
43	458	37	17	53	106	4	51	726
44	340	133	85	47	39	4	20	668
45	437	130	33	46	40	6	15	707
46	308	42	36	38	28	11	38	501
47	591	38	110	28	33	6	34	840
48	489	157	88	76	18	11	47	886
49	504	150	91	64	59	13	49	930
50	492	146	117	33	33	13	19	853
51	491	46	120	25	39	8	23	752
52	352	120	103	30	59	6	23	693
53	429	130	99	101	29	6	16	810
54	277	122	31	99	22	1	11	563
55	398	62	62	33	81	6	15	657
56	364	164	107	18	79	5	20	757
57	419	94	123	28	71	7	24	766
58	441	106	117	48	55	23	38	828
59	505	124	143	41	50	15	56	934
60	364	133	29	134	38	11	20	729
61	366	70	49	68	74	4	31	662
62	454	89	109	36	64	4	29	785
63	378	56	82	23	66	6	45	656
64	403	36	160	29	18	2	23	671
65	592	126	43	25	97	13	33	929
66	541	115	36	14	90	7	30	833
67	314	74	56	192	91	10	34	771
68	502	132	59	15	75	15	28	826
69	270	36	73	16	209	3	32	639
70	295	127	79	47	75	5	64	692

Contd....

Polling Station Level Election Results

Winner, Runner-up and 3rd Party Position & Winning Margin According to Polling Stations in Sunam Assembly in Assembly Election (AE) under Sangrur Parliamentary Constituency in Punjab (2022)

Polling Station Number	Winner Party	Winner Votes (%)	Runner-up Party	Runner-up Votes (%)	Winning Margin Votes (%)	Third Party	Third Party Votes (%)	Other Votes (%)
71	AAP	294 (53.65)	INC	93 (16.97)	201 (36.68)	SAD(M)	59 (10.77)	102 (18.61)
72	AAP	401 (46.96)	SAD	163 (19.09)	238 (27.87)	INC	102 (11.94)	188 (22.01)
73	AAP	316 (40)	SAD	192 (24.3)	124 (15.7)	SAD(M)	156 (19.75)	126 (15.95)
74	AAP	498 (48.12)	INC	157 (15.17)	341 (32.95)	SADS	151 (14.59)	229 (22.13)
75	AAP	521 (55.78)	INC	195 (20.88)	326 (34.9)	SADS	85 (9.1)	133 (14.24)
76	AAP	492 (61.96)	INC	160 (20.15)	332 (41.81)	SAD(M)	52 (6.55)	90 (11.34)
77	AAP	437 (58.97)	INC	125 (16.87)	312 (42.1)	SAD(M)	77 (10.39)	102 (13.77)
78	AAP	426 (60.86)	INC	136 (19.43)	290 (41.43)	SAD(M)	56 (8)	82 (11.71)
79	AAP	372 (51.45)	INC	184 (25.45)	188 (26)	SAD	68 (9.41)	99 (13.69)
80	AAP	430 (56.21)	SAD(M)	183 (23.92)	247 (32.29)	INC	59 (7.71)	93 (12.16)
81	AAP	571 (66.24)	SAD(M)	84 (9.74)	487 (56.5)	INC	77 (8.93)	130 (15.08)
82	AAP	461 (59.18)	INC	139 (17.84)	322 (41.34)	SAD	64 (8.22)	115 (14.76)
83	AAP	522 (68.06)	SAD(M)	71 (9.26)	451 (58.8)	INC	66 (8.6)	108 (14.08)
84	AAP	473 (66.34)	INC	65 (9.12)	408 (57.22)	SAD(M)	65 (9.12)	110 (15.43)
85	AAP	500 (52.47)	INC	231 (24.24)	269 (28.23)	SAD(M)	67 (7.03)	155 (16.26)
86	AAP	480 (49.84)	INC	235 (24.4)	245 (25.44)	SAD	117 (12.15)	131 (13.6)
87	AAP	378 (42.57)	SAD	217 (24.44)	161 (18.13)	INC	174 (19.59)	119 (13.4)
88	AAP	417 (51.35)	INC	202 (24.88)	215 (26.47)	SADS	64 (7.88)	129 (15.89)
89	AAP	562 (81.33)	INC	48 (6.95)	514 (74.38)	SAD	35 (5.07)	46 (6.66)
90	AAP	567 (66.32)	SAD	112 (13.1)	455 (53.22)	INC	65 (7.6)	111 (12.98)
91	AAP	564 (60.84)	INC	114 (12.3)	450 (48.54)	SAD	99 (10.68)	150 (16.18)
92	AAP	586 (66.44)	INC	128 (14.51)	458 (51.93)	SAD	53 (6.01)	115 (13.04)
93	AAP	570 (73.08)	INC	106 (13.59)	464 (59.49)	SAD(M)	39 (5)	65 (8.33)
94	AAP	208 (57.78)	INC	59 (16.39)	149 (41.39)	SAD(M)	35 (9.72)	58 (16.11)
95	AAP	408 (55.43)	SAD	121 (16.44)	287 (38.99)	INC	74 (10.05)	133 (18.07)
96	AAP	451 (62.81)	SAD	95 (13.23)	356 (49.58)	INC	63 (8.77)	109 (15.18)
97	AAP	235 (45.37)	INC	109 (21.04)	126 (24.33)	SAD	75 (14.48)	99 (19.11)
98	AAP	284 (58.32)	INC	73 (14.99)	211 (43.33)	SADS	52 (10.68)	78 (16.02)
99	AAP	290 (50.88)	SAD	100 (17.54)	190 (33.34)	INC	49 (8.6)	131 (22.98)
100	AAP	303 (53.72)	SAD	110 (19.5)	193 (34.22)	INC	53 (9.4)	98 (17.38)
101	AAP	542 (67.25)	SADS	68 (8.44)	474 (58.81)	INC	67 (8.31)	129 (16)
102	AAP	468 (65.27)	INC	95 (13.25)	373 (52.02)	SADS	59 (8.23)	95 (13.25)
103	AAP	601 (67.15)	INC	73 (8.16)	528 (58.99)	SAD	72 (8.04)	149 (16.65)
104	AAP	382 (62.73)	INC	62 (10.18)	320 (52.55)	SAD(M)	55 (9.03)	110 (18.06)
105	AAP	468 (71.56)	SAD(M)	65 (9.94)	403 (61.62)	INC	53 (8.1)	68 (10.4)

Contd....

Socio-Economic Amenities - Rural

Access to Education Facilities

Particulars	Number of Villages (% of Population)				
	Available	Not Available	If Not Available (Distance of Nearest Facility)		
			A	B	C
Govt. Primary School	55 (100)	1 (0)	1 (0)	0 (0)	0 (0)
Private Primary School	18 (47)	38 (53)	0 (0)	0 (0)	0 (0)
Govt. Middle School	38 (83)	18 (17)	14 (14)	2 (1)	0 (0)
Private Middle School	11 (28)	45 (72)	1 (1)	0 (0)	0 (0)
Govt. Secondary School	16 (50)	40 (50)	26 (32)	12 (15)	0 (0)
Private Secondary School	4 (14)	52 (86)	0 (0)	1 (1)	0 (0)
Govt. Senior Secondary School	12 (43)	44 (57)	22 (33)	17 (19)	4 (4)
Private Senior Secondary School	0 (0)	56 (100)	0 (0)	1 (1)	0 (0)
Govt. Arts and Science Degree College	0 (0)	56 (100)	5 (8)	21 (39)	21 (33)
Private Arts and Science Degree College	1 (6)	55 (94)	1 (1)	6 (10)	1 (3)
Govt. Engineering College	0 (0)	56 (100)	2 (5)	17 (35)	16 (26)
Private Engineering College	0 (0)	56 (100)	1 (3)	9 (16)	11 (16)
Govt. Medicine College	0 (0)	56 (100)	0 (0)	3 (5)	38 (77)
Private Medicine College	0 (0)	56 (100)	0 (0)	3 (4)	12 (15)
Govt. Management Institute	0 (0)	56 (100)	1 (3)	8 (14)	17 (34)
Private Management Institute	0 (0)	56 (100)	1 (1)	11 (18)	18 (30)
Govt. Polytechnic	0 (0)	56 (100)	3 (8)	18 (34)	26 (41)
Private Polytechnic	0 (0)	56 (100)	0 (0)	2 (7)	7 (10)
Govt. Vocational Training School/ITI	0 (0)	56 (100)	1 (3)	13 (33)	36 (55)
Private Vocational Training School/ITI	0 (0)	56 (100)	1 (0)	3 (6)	2 (4)
Govt. Non Formal Training Centre	0 (0)	56 (100)	3 (3)	9 (22)	7 (16)
Private Non Formal Training Centre	0 (0)	56 (100)	1 (3)	8 (16)	28 (41)
Govt. School For Disabled	0 (0)	56 (100)	0 (0)	3 (5)	17 (30)
Private School For Disabled	0 (0)	56 (100)	1 (3)	8 (17)	27 (46)
Government Others	0 (0)	56 (100)	0 (0)	1 (1)	29 (50)
Private Others	0 (0)	56 (100)	0 (0)	3 (5)	23 (44)

Note : Distance A : Less than 5 km; B : Between 5-10 km; C : 10+ km.; Source : Data Analysis is based on 2011 Census.

DISCLAIMER

The Terms of Use and Disclaimer of Datanet India Private Limited (hereinafter referred to as "Datanet") for use of this analysis report of **Sunam Assembly Constituency (Sunam Vidhan Sabha)** :-

1. **Assembly Factbook™** is a Registered Trade Mark owned by Datanet.
2. All the maps are sketched and graphical representation only and have not been drawn to the scale and also not to represent the actual geographical area or boundary of the unit.
3. The data for the aforesaid analysis is based on authentic sources and has been culled from the various publications of Census, CSO and NSSO for district and block level data, various central and state government departments, Central & State Elections Commissions and the concerned Returning Officers' releases, Electoral Rolls, Election results and allied publications, internal assessment, surveys, estimates and analysis. Therefore, certain adjustment of data at micro level may have been done to arrive closer to the macro data.
4. Data have been provided on an "As Is" and "As AVAILABLE" basis
5. The colours shown in the maps or diagram and charts of a particular party, alliance or AC are indicative and do not represent them.
6. This publication which includes maps, sheets, graphs and data would be the property under copyright of Datanet only. The user may use these for its internal study, analysis and research purposes. It's public display, re-selling or any commercial uses by the user are not allowed.
7. Datanet has taken due care and caution in compilation and processing of data and allied information, but does not guarantee the accuracy, adequacy or completeness of any information/analysis and will be not responsible for any errors or omissions or for the results obtained from the use of such information/analysis.
8. All the contents for the publication have been culled from various authentic sources and Datanet reasonably believes such sources to be reliable, but does not make any representations, express or implied as to the accuracy or fitness of use of such information. The information or contents of the information/analysis do not constitute advice and should not be relied upon in making (or refraining from making) any decision. Any reliance placed upon the information provided by Datanet is the sole responsibility and strictly at the user's risk.
9. In no event will Datanet be liable for any damages (including, without limitation, damages for loss of business projects, or loss of profits) arising in contract, tort or otherwise from the use of or inability to use any of its contents, or from any action taken (or refrained from being taken) as a result of using the analysis or any of its contents. Datanet its directors, owners, editors, officials, employees, distributor and agents or any associate will not be liable for any errors in the information contained or any consequences arising from the use of the contents of the provided information/analysis.
10. If any provision of these terms and conditions is held invalid or illegal or unenforceable for any reason by any court of competent jurisdiction, such provision shall be severed and the remainder of provisions of the terms and conditions shall continue in full force and effect as if the Term of Use had been executed with the invalid, illegal or unenforceable provision eliminated.
11. If there are any discrepancies in the information provided, please bring it to attention of Datanet for suitable rectification measures.

Buy Online This Complete Book At
Datanet India eBooks Store

www.indiastatpublications.com

or go directly at

[http://www.indiastatpublications.com/
Assembly_factbook/Punjab/Sangrur/ Sunam](http://www.indiastatpublications.com/Assembly_factbook/Punjab/Sangrur/Sunam)

 **indiastat**elections

