



Rajasthan

# Assembly Factbook™

Ajmer North Assembly Constituency



Key Electoral Data of Ajmer North  
Assembly Constituency (Vidhan Sabha)

Rajasthan

# Assembly Factbook™

Ajmer North Assembly Constituency



Ajmer North Vidhan Sabha

## **Editor & Director**

Dr. R.K. Thukral

## **Research Editor**

Dr. Shafeeq Rahman

## **Compiled, Researched and Published by Datanet India Pvt. Ltd.**

D-100, 1st Floor,

Okhla Industrial Area, Phase-I,  
New Delhi- 110020.

Ph.: 91-11- 43580781-84

Email : support@indiastatpublications.com

Website : www.indiastatelections.com

## **Online Book Store :**

www.indiastatpublications.com

**Report No. :** AFB/RJ-100-0125

**ISBN :** 978-93-87267-16-9

**First Edition :** January, 2018

**Eighth Updated Edition :** January, 2025

**Price :** Rs. 11500/-

US\$ 310

**© Datanet India Pvt. Ltd.**

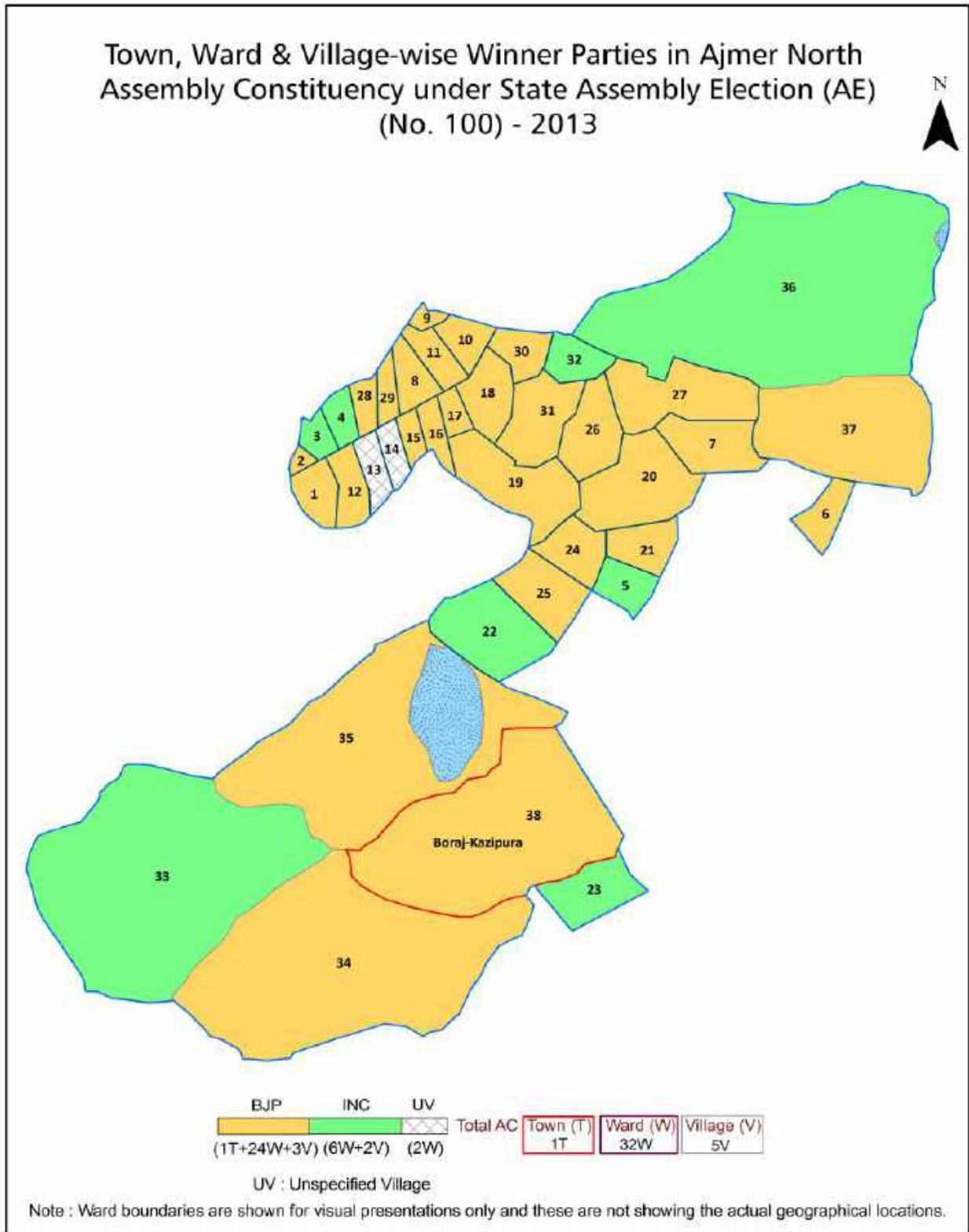
All rights reserved. No part of this book may be reproduced, stored in a retrieval system or transmitted in any form or by any means, mechanical photocopying, photographing, scanning, recording or otherwise without the prior written permission of the publisher. Please refer to Disclaimer at page no. 171 for the use of this publication.

Printed in India

## Contents

No.	Particulars	Page No.
	<b>Introduction</b>	
1	Assembly Constituency - (Vidhan Sabha) at a Glance   Features of Assembly as per Delimitation Commission of India (2008)	1-2
	<b>Location and Political Maps</b>	
2	Location Map   Boundaries of Assembly Constituency - (Vidhan Sabha) in District   Boundaries of Assembly Constituency under Parliamentary Constituency - (Lok Sabha)   Town, Ward & Village-wise Winner Parties- 2024, 2023, 2019, 2018, 2014, 2013, 2009 and 2008	3-11
	<b>Administrative Setup (2011)</b>	
3	District   Sub-district   Towns   Villages   Inhabited Villages   Uninhabited Villages   Village Panchayat   Intermediate Panchayat	12-14
	<b>Demographics (2011)</b>	
4	Population   Households   Rural/Urban Population   Towns, Ward and Villages by Population Size   Sex Ratio (Total & 0-6 Years)   Religious Population   Social Population   Literacy Rate	15-17
	<b>Electoral Features</b>	
5	Important Dates of Last Elections Held   Electors by Gender   Service Electors   Voters   Voters Turnout   Polling Stations & Average Number of Electors per Polling Station   Electors by Age Group   Present Elected Representatives	18-23
	<b>Historical Summary Election Results</b>	
6	Vote Share of Major Parties   Winning Margin (Number & Percentage)   Polarity of Parties   Summary Result of Assembly Segment of Parliamentary Elections 2024, 2019, 2014 and 2009   Summary Result of Assembly Elections 2023, 2018, 2013 and 2008	24-34
	<b>Polling Station Level Election Results</b>	
7	Name and Number of Polling Station 2024, 2023, 2019, 2018, 2014, 2013, 2009 and 2008   Polling Station-wise Electors, Voters & Voters Turnout 2024, 2023, 2019, 2018, 2014, 2013, 2009 and 2008   Polling Station wise Elections Results 2024, 2023, 2019, 2018, 2014, 2013, 2009 and 2008	35-151
	<b>Share of Assembly Constituency</b>	
8	Share of Assembly Constituency - (Vidhan Sabha) in State, District and Parliamentary Constituency - (Lok Sabha)	152
	<b>Socio-Economic Amenities (2011)</b>	
9	Access to Administrative Units   Agricultural, Manufacturing and Industrial Commodities   Demographic Indicators   Education   Health & Manpower   Drinking Water Supply   Sanitation   Entertainment and Recreations Infrastructure   Power   Food Allocation Distribution and Marketing of Agriculture Commodities Infrastructure   Transport and Road Infrastructure   Communication   Banking and Financial Services   Land Use   Irrigation Source	154-168
10	<b>Abbreviation &amp; Sources</b>	169-170
11	<b>Disclaimer</b>	171

Location & Political Map



## Administrative Setup

### List of Village Panchayat & Intermediate Panchayat (Block) Name - 2011

Village Name	Village Panchayat Name	Intermediate Panchayat Name
Ajaysar	Ajaysar	Srinagar
Hathi Khera	Hathi Khera	Srinagar
Kharekhari	Ajaysar	Srinagar
Lohagal	Makarwali	Srinagar
Makarwali	Makarwali	Srinagar

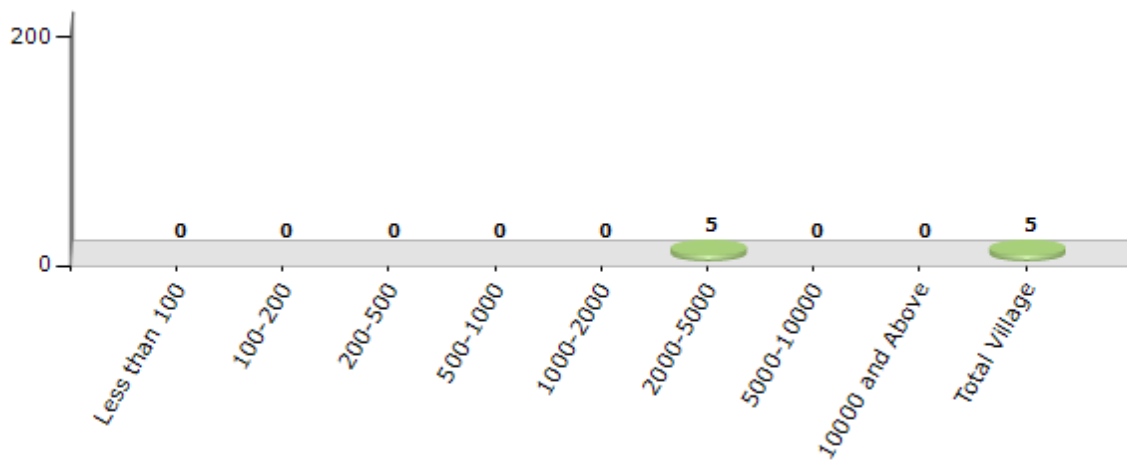


Demographic

Number of Villages by Population Size - 2011

Less than 100	100-200	200-500	500-1000	1000-2000	2000-5000	5000-10000	10000 and Above	Total Village
0	0	0	0	0	5	0	0	5

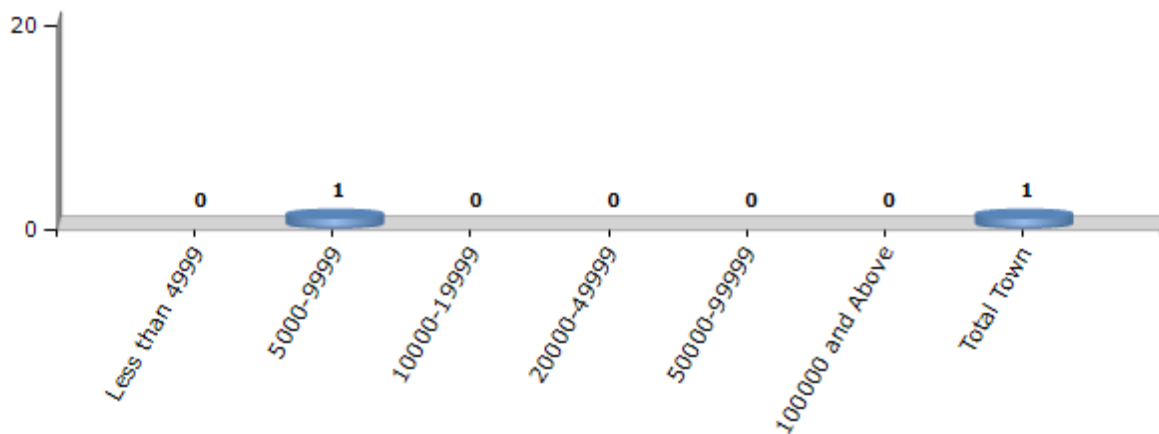
Number of Villages by Population Size - 2011



Number of Towns by Population Size - 2011

Less than 4999	5000-9999	10000-19999	20000-49999	50000-99999	100000 and Above	Total Town
0	1	0	0	0	0	1

Number of Towns by Population Size - 2011

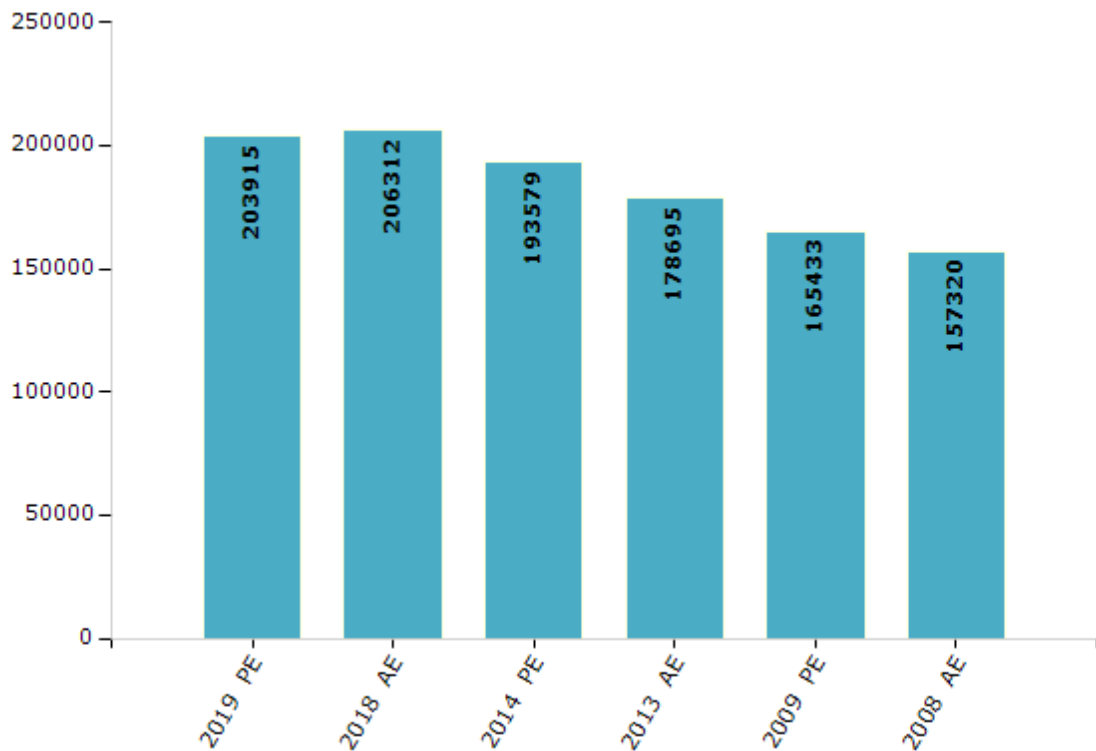


## Electoral Features

### Electors by Male & Female

Year	Male	Female	Others	Total	Year	Male	Female	Others	Total
2019 PE	102963	100945	7	203915	1993 AE	-	-	-	-
2018 AE	103848	102455	9	206312	1990 AE	-	-	-	-
2014 PE	98726	94853	0	193579	1985 AE	-	-	-	-
2013 AE	91403	87292	0	178695	1980 AE	-	-	-	-
2009 PE	85658	79775	-	165433	1977 AE	-	-	-	-
2008 AE	81633	75687	-	157320	1972 AE	-	-	-	-
2004 PE	-	-	-	-	1967 AE	-	-	-	-
2003 AE	-	-	-	-	1962 AE	-	-	-	-
1999 PE	-	-	-	-	1957 AE	-	-	-	-
1998 AE	-	-	-	-	1952 AE	-	-	-	-

Number of Electors



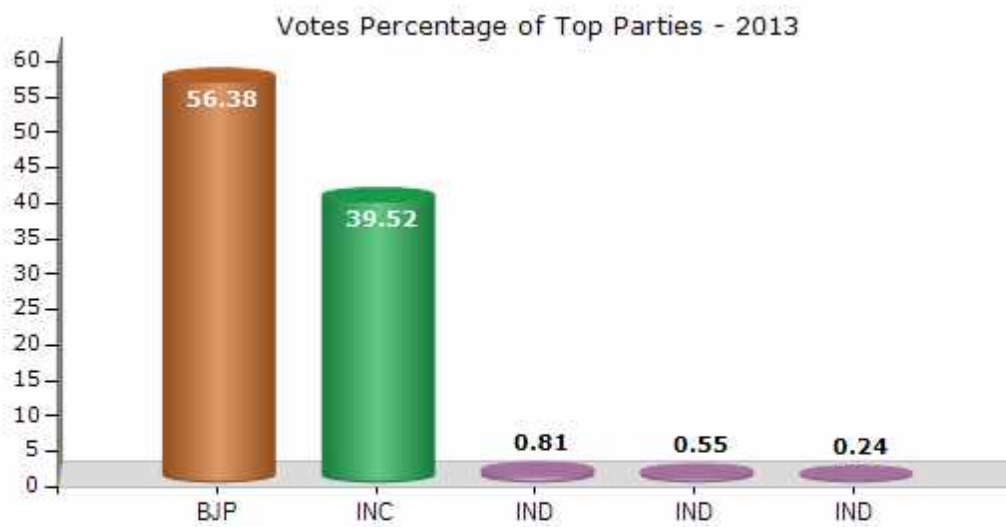
Note : AE : Assembly Election, PE : Assembly Segment of Parliamentary Election



## Historical Summary Election Results

### Summary Result of Assembly Election - 2013

Candidate Name	Party	Votes	Votes %
Vasudev Devnani	BJP	68461	56.38
Dr. Shrigopal Baheti	INC	47982	39.52
Sohanlal	IND	984	0.81
Kailash Chand Sharma	IND	666	0.55
Mitthu Singh Rawat	IND	296	0.24
Munna Marwadi Aam Aadmi	IND	240	0.2
Narayandas Sindhi	IND	225	0.19
Pukhraj	IND	207	0.17
	NOTA	2357	1.94



## Polling Station Level Election Results

### Number and Name of Polling Stations (PS) (2018)

Number of Polling Stations	Name of Polling Stations	Number of Polling Stations	Name of Polling Stations
1	Government Senior Secondary School (New Building) Left Side Room No. 11 Makarwali Ajmer	20A	Government Upper Primary School Janshala Left Side Room No. 5 Ratidang Ajmer
2	Government Senior Secondary School (New Building) Right Side Room No. 04 Makarwali Ajmer	21	Government Primary School Hall Nosar Ajmer
3	Government Senior Secondary School (New Building) Right Side Room No. 06 Makarwali Ajmer	22	Government Primary School Room No. 1, Nosar Ajmer
4	Government Secondary School Old Room Lohagal Ajmer	23	Government Secondary School Room No. 1 Kotada Ajmer
5	Government Secondary School New Room Lohagal Ajmer	24	Government Secondary School Room No. 2 Kotada Ajmer
6	Government Senior Secondary School Right Side Room Chaurasiyawas Ajmer	25	Government Secondary School Room No. 3 Kotada Ajmer
7	Government Senior Secondary School Left Side Room Chaurasiyawas Ajmer	26	Samrat Senior Secondary School Room No. 12 Kotada Ajmer
8	Vrandawan Public Senior Secondary School L.K.G. Room No. 1 Makarwali Road Ajmer	27	Samrat Senior Secondary School Room No. 13 Kotada Ajmer
9	Vrandawan Public Senior Secondary School L.K.G. Room No. 6 Makarwali Road Ajmer	28	Samrat Senior Secondary School Room No. 15 Kotada Ajmer
10	Vrandawan Public Senior Secondary School L.K.G. Room No. 7 Makarwali Road Ajmer	29	Sawan Senior Secondary School Room No. 9 Kotada Ajmer
11	Saint Stephen Senior Secondary School Makarwali Road Ajmer Nursery Block Room No. 2 Panchsheel Ajmer	30	Sawan Senior Secondary School Room No. 10 Kotada Ajmer
12	Saint Stephen Senior Secondary School Makarwali Road Ajmer Nursery Block Room No. 1 Panchsheel Ajmer	31	Government Senior Secondary School Right Side Room Hathikeda Ajmer
13	Saint Stephen Senior Secondary School Room No. 9 Makarwali Road Panchsheel Ajmer	32	Government Senior Secondary School Room No. 1 Hathikhera Ajmer
14	Saint Stephen Senior Secondary School Room No. 10 Makarwali Road Panchsheel Ajmer	33	Government Senior Secondary School Left Side Room Hathikeda Ajmer
15	Government Girls Upper Primary School Janta Colony Room No. 6 Panchsheel Ajmer	34	Government Primary School Room No. 1 Rail Ki Dang Kharkhedi Ajmer
16	Government Girls Upper Primary School Janta Colony Room No. 5 Panchsheel Ajmer	35	Government Primary School Room No. 2 Rail Ki Dang Kharkhedi Ajmer
17	Bhagawan Mahaveer Public Senior Secondary School Room No. 6 Panchsheel Ajmer	36	Government Senior Secondary School Room No. 1 Ajaysar Ajmer
18	Bhagawan Mahaveer Public Senior Secondary School Room No. 7 Panchsheel Ajmer	37	Government Senior Secondary School Room No. 2 Ajaysar Ajmer
19	Government Upper Primary School Janshala Left Side Room Ratidang Ajmer	38	Government Primary School Kajipura Room No. 1 Ajmer
19A	Government Upper Primary School Janshala Left Side Room Ratidang Ajmer	39	Government Primary School Room No. 2, Kajipura Ajmer
20	Government Upper Primary School Janshala Left Side Room No. 5 Ratidang Ajmer	40	Government Adarsh Upper Primary School Room No. 6 Boraj Ajmer

Contd....

**Polling Station Level Election Results**

**Polling Station-wise Votes Secured by Overall Top Five Parties in Ajmer North Assembly in Assembly Election (AE) under Ajmer Parliamentary Constituency in Rajasthan (2018)**

Number of Polling Station	Winner - Vasudev Devnani (BJP)	Runner-up - Mahendra Singh Ralawata (INC)	3rd - Amad (BSP)	4th - Sandeep Tanwar (IND)	5th - Shweta Sharma (IND)	NOTA	Other	Total Votes Secured
34	330	339	4	3	7	16	16	715
35	299	335	9	5	4	12	8	672
36	275	309	9	3	5	14	10	625
37	239	387	13	4	1	7	5	656
38	314	186	2	2	1	7	14	526
39	389	142	6	2	3	2	12	556
40	842	112	18	12	1	3	18	1006
41	623	323	9	0	2	6	8	971
42	597	230	2	1	0	6	7	843
43	534	232	6	0	2	6	10	790
44	521	205	4	2	2	7	4	745
45	435	264	2	2	4	9	9	725
46	344	230	3	3	3	9	7	599
47	533	257	4	1	5	7	8	815
48	393	382	7	3	6	11	4	806
49	354	279	3	5	2	8	5	656
50	373	331	7	4	2	4	8	729
51	278	457	11	2	3	11	14	776
52	267	267	4	2	5	4	2	551
53	307	548	11	8	5	7	8	894
54	429	248	2	2	1	3	6	691
55	489	363	1	3	0	21	9	886
56	569	352	3	0	2	11	4	941
57	233	262	9	3	1	4	2	514
57A	272	171	12	1	0	4	7	467
58	581	218	4	1	0	16	8	828
59	512	285	0	1	1	10	7	816
60	488	224	3	0	1	11	5	732
61	329	134	3	0	0	8	12	486
61A	335	159	2	0	0	7	8	511
62	627	248	5	2	1	12	15	910
63	484	199	8	1	1	16	8	717
64	580	228	4	4	2	9	9	836
65	518	260	1	3	3	12	4	801
66	545	293	1	2	0	13	3	857

Contd....

## Polling Station Level Election Results

### Winner, Runner-up and 3rd Party Position & Winning Margin According to Polling Stations in Ajmer North Assembly in Assembly Election (AE) under Ajmer Parliamentary Constituency in Rajasthan (2018)

Polling Station Number	Winner Party	Winner Votes (%)	Runner-up Party	Runner-up Votes (%)	Winning Margin Votes (%)	Third Party	Third Party Votes (%)	Other Votes (%)
67	BJP	428 (60.45)	INC	251 (35.45)	177 (25)	IND (DT)	6 (0.85)	23 (3.25)
68	BJP	313 (70.18)	INC	112 (25.11)	201 (45.07)	IND (DT)	4 (0.9)	17 (3.81)
68A	BJP	468 (77.23)	INC	123 (20.3)	345 (56.93)	BRSP	4 (0.66)	11 (1.82)
69	BJP	539 (79.03)	INC	126 (18.48)	413 (60.55)	IND (ST)	3 (0.44)	14 (2.05)
70	BJP	537 (79.2)	INC	126 (18.58)	411 (60.62)	IND (PS)	3 (0.44)	12 (1.77)
71	BJP	313 (64.54)	INC	144 (29.69)	169 (34.85)	BRSP	17 (3.51)	11 (2.27)
71A	BJP	260 (52.1)	INC	223 (44.69)	37 (7.41)	BSP	4 (0.8)	12 (2.4)
72	INC	253 (50.4)	BJP	230 (45.82)	23 (4.58)	BRSP	9 (1.79)	10 (1.99)
72A	BJP	288 (56.58)	INC	213 (41.85)	75 (14.73)	BSP	2 (0.39)	6 (1.18)
73	BJP	599 (74.69)	INC	183 (22.82)	416 (51.87)	IND (SS)	3 (0.37)	17 (2.12)
74	BJP	530 (65.19)	INC	252 (31)	278 (34.19)	IND (DT)	6 (0.74)	25 (3.08)
75	BJP	488 (61)	INC	263 (32.88)	225 (28.12)	IND (DT)	6 (0.75)	43 (5.38)
76	BJP	440 (56.12)	INC	316 (40.31)	124 (15.81)	IND (SS)	7 (0.89)	21 (2.68)
77	BJP	212 (59.72)	INC	128 (36.06)	84 (23.66)	IND (DT)	2 (0.56)	13 (3.66)
78	BJP	308 (72.99)	INC	100 (23.7)	208 (49.29)	BRSP	4 (0.95)	10 (2.37)
79	INC	506 (52.16)	BJP	432 (44.54)	74 (7.62)	BSP	9 (0.93)	23 (2.37)
80	BJP	383 (57.25)	INC	265 (39.61)	118 (17.64)	BSP	1 (0.15)	20 (2.99)
81	BJP	371 (53.77)	INC	274 (39.71)	97 (14.06)	IND (GS)	25 (3.62)	20 (2.9)
82	BJP	392 (58.07)	INC	253 (37.48)	139 (20.59)	BRSP	8 (1.19)	22 (3.26)
83	BJP	312 (62.65)	INC	168 (33.73)	144 (28.92)	BSP	3 (0.6)	15 (3.01)
84	INC	358 (49.86)	BJP	346 (48.19)	12 (1.67)	IND (GS)	3 (0.42)	11 (1.53)
85	BJP	459 (67.2)	INC	203 (29.72)	256 (37.48)	IND (GS)	4 (0.59)	17 (2.49)
86	BJP	497 (61.06)	INC	287 (35.26)	210 (25.8)	IND (ST)	6 (0.74)	24 (2.95)
87	BJP	358 (55.68)	INC	254 (39.5)	104 (16.18)	IND (GS)	9 (1.4)	22 (3.42)
88	INC	292 (49.08)	BJP	272 (45.71)	20 (3.37)	BVHP	4 (0.67)	27 (4.54)
89	INC	290 (50.43)	BJP	263 (45.74)	27 (4.69)	BSP	4 (0.7)	18 (3.13)
90	INC	223 (52.1)	BJP	192 (44.86)	31 (7.24)	BVHP	6 (1.4)	7 (1.64)
91	BJP	338 (61.34)	INC	177 (32.12)	161 (29.22)	AAP	12 (2.18)	24 (4.36)
92	BJP	310 (48.51)	INC	294 (46.01)	16 (2.5)	BRSP	16 (2.5)	19 (2.97)
93	BJP	374 (53.35)	INC	292 (41.65)	82 (11.7)	BRSP	12 (1.71)	23 (3.28)
94	INC	427 (60.4)	BJP	252 (35.64)	175 (24.76)	BSP	12 (1.7)	16 (2.26)
95	INC	500 (70.82)	BJP	192 (27.2)	308 (43.62)	IND (SS)	3 (0.42)	11 (1.56)
96	BJP	438 (66.26)	INC	198 (29.95)	240 (36.31)	IND (ST)	3 (0.45)	22 (3.33)
97	INC	519 (62.01)	BJP	280 (33.45)	239 (28.56)	BSP	18 (2.15)	20 (2.39)
98	INC	473 (60.8)	BJP	282 (36.25)	191 (24.55)	AAP	8 (1.03)	15 (1.93)

Contd....

## Socio-Economic Amenities - Rural

### Access to Education Facilities

Particulars	Number of Village (% of Population)				
	Available	Not Available	If Not Available (Distance of Nearest Facility)		
			A	B	C
Govt. Primary School	5 (100)	0 (0)	0 (0)	0 (0)	0 (0)
Private Primary School	5 (100)	0 (0)	0 (0)	0 (0)	0 (0)
Govt. Middle School	5 (100)	0 (0)	0 (0)	0 (0)	0 (0)
Private Middle School	5 (100)	0 (0)	0 (0)	0 (0)	0 (0)
Govt. Secondary School	4 (83)	1 (17)	0 (0)	0 (0)	0 (0)
Private Secondary School	5 (100)	0 (0)	0 (0)	0 (0)	0 (0)
Govt. Senior Secondary School	0 (0)	5 (100)	1 (23)	1 (18)	2 (34)
Private Senior Secondary School	1 (26)	4 (74)	0 (0)	0 (0)	0 (0)
Govt. Arts and Science Degree College	0 (0)	5 (100)	1 (26)	2 (41)	2 (34)
Private Arts and Science Degree College	0 (0)	5 (100)	0 (0)	0 (0)	0 (0)
Govt. Engineering College	0 (0)	5 (100)	0 (0)	2 (41)	2 (34)
Private Engineering College	1 (26)	4 (74)	0 (0)	0 (0)	0 (0)
Govt. Medicine College	0 (0)	5 (100)	0 (0)	3 (66)	2 (34)
Private Medicine College	0 (0)	5 (100)	0 (0)	0 (0)	0 (0)
Govt. Management Institute	0 (0)	5 (100)	0 (0)	2 (48)	2 (34)
Private Management Institute	1 (18)	4 (82)	0 (0)	0 (0)	0 (0)
Govt. Polytechnic	0 (0)	5 (100)	0 (0)	3 (66)	2 (34)
Private Polytechnic	0 (0)	5 (100)	0 (0)	0 (0)	0 (0)
Govt. Vocational Training School/ITI	0 (0)	5 (100)	0 (0)	2 (48)	2 (34)
Private Vocational Training School/ITI	1 (18)	4 (82)	0 (0)	0 (0)	0 (0)
Govt. Non Formal Training Centre	0 (0)	5 (100)	0 (0)	3 (66)	2 (34)
Private Non Formal Training Centre	0 (0)	5 (100)	0 (0)	0 (0)	0 (0)
Govt. School For Disabled	0 (0)	5 (100)	0 (0)	3 (66)	2 (34)
Private School For Disabled	0 (0)	5 (100)	0 (0)	0 (0)	0 (0)
Government Others	0 (0)	5 (100)	0 (0)	0 (0)	0 (0)
Private Others	0 (0)	5 (100)	0 (0)	0 (0)	0 (0)

Note : Distance A : Less than 5 km; B : Between 5-10 km; C : 10+ km.; Source : Data Analysis is based on 2011 Census.

## DISCLAIMER

The Terms of Use and Disclaimer of Datanet India Private Limited (hereinafter referred to as "Datanet") for use of this analysis report of **Ajmer North Assembly Constituency (Ajmer North Vidhan Sabha)** :-

1. **Assembly Factbook™** is a Registered Trade Mark owned by Datanet.
2. All the maps are sketched and graphical representation only and have not been drawn to the scale and also not to represent the actual geographical area or boundary of the unit.
3. The data for the aforesaid analysis is based on authentic sources and has been culled from the various publications of Census, CSO and NSSO for district and block level data, various central and state government departments, Central & State Elections Commissions and the concerned Returning Officers' releases, Electoral Rolls, Election results and allied publications, internal assessment, surveys, estimates and analysis. Therefore, certain adjustment of data at micro level may have been done to arrive closer to the macro data.
4. Data have been provided on an "As Is" and "As AVAILABLE" basis
5. The colours shown in the maps or diagram and charts of a particular party, alliance or AC are indicative and do not represent them.
6. This publication which includes maps, sheets, graphs and data would be the property under copyright of Datanet only. The user may use these for its internal study, analysis and research purposes. It's public display, re-selling or any commercial uses by the user are not allowed.
7. Datanet has taken due care and caution in compilation and processing of data and allied information, but does not guarantee the accuracy, adequacy or completeness of any information/analysis and will be not responsible for any errors or omissions or for the results obtained from the use of such information/analysis.
8. All the contents for the publication have been culled from various authentic sources and Datanet reasonably believes such sources to be reliable, but does not make any representations, express or implied as to the accuracy or fitness of use of such information. The information or contents of the information/analysis do not constitute advice and should not be relied upon in making (or refraining from making) any decision. Any reliance placed upon the information provided by Datanet is the sole responsibility and strictly at the user's risk.
9. In no event will Datanet be liable for any damages (including, without limitation, damages for loss of business projects, or loss of profits) arising in contract, tort or otherwise from the use of or inability to use any of its contents, or from any action taken (or refrained from being taken) as a result of using the analysis or any of its contents. Datanet its directors, owners, editors, officials, employees, distributor and agents or any associate will not be liable for any errors in the information contained or any consequences arising from the use of the contents of the provided information/analysis.
10. If any provision of these terms and conditions is held invalid or illegal or unenforceable for any reason by any court of competent jurisdiction, such provision shall be severed and the remainder of provisions of the terms and conditions shall continue in full force and effect as if the Term of Use had been executed with the invalid, illegal or unenforceable provision eliminated.
11. If there are any discrepancies in the information provided, please bring it to attention of Datanet for suitable rectification measures.

**Buy Online This Complete Book At  
Datanet India eBooks Store**

[www.indiastatpublications.com](http://www.indiastatpublications.com)

or go directly at

[http://www.indiastatpublications.com/  
Assembly\\_factbook/Rajasthan/Ajmer/Ajmer\\_North](http://www.indiastatpublications.com/Assembly_factbook/Rajasthan/Ajmer/Ajmer_North)



 **india**stat**elections**

ISBN : 978-93-87267-16-9



9 789387 267169