



Rajasthan

Assembly Factbook™

Masuda Assembly Constituency



Key Electoral Data of Masuda
Assembly Constituency (Vidhan Sabha)

Rajasthan

Assembly FactbookTM

Masuda Assembly Constituency



Masuda Vidhan Sabha

Editor & Director

Dr. R.K. Thukral

Research Editor

Dr. Shafeeq Rahman

Compiled, Researched and Published by Datanet India Pvt. Ltd.

D-100, 1st Floor,

Okhla Industrial Area, Phase-I,
New Delhi- 110020.

Ph.: 91-11- 43580781-84

Email : support@indiastatpublications.com

Website : www.indiastatelections.com

Online Book Store :

www.indiastatpublications.com

Report No. : AFB/RJ-104-0125

ISBN : 978-93-87293-37-3

First Edition : January, 2018

Eighth Updated Edition : January, 2025

Price : Rs. 11500/-

US\$ 310

© Datanet India Pvt. Ltd.

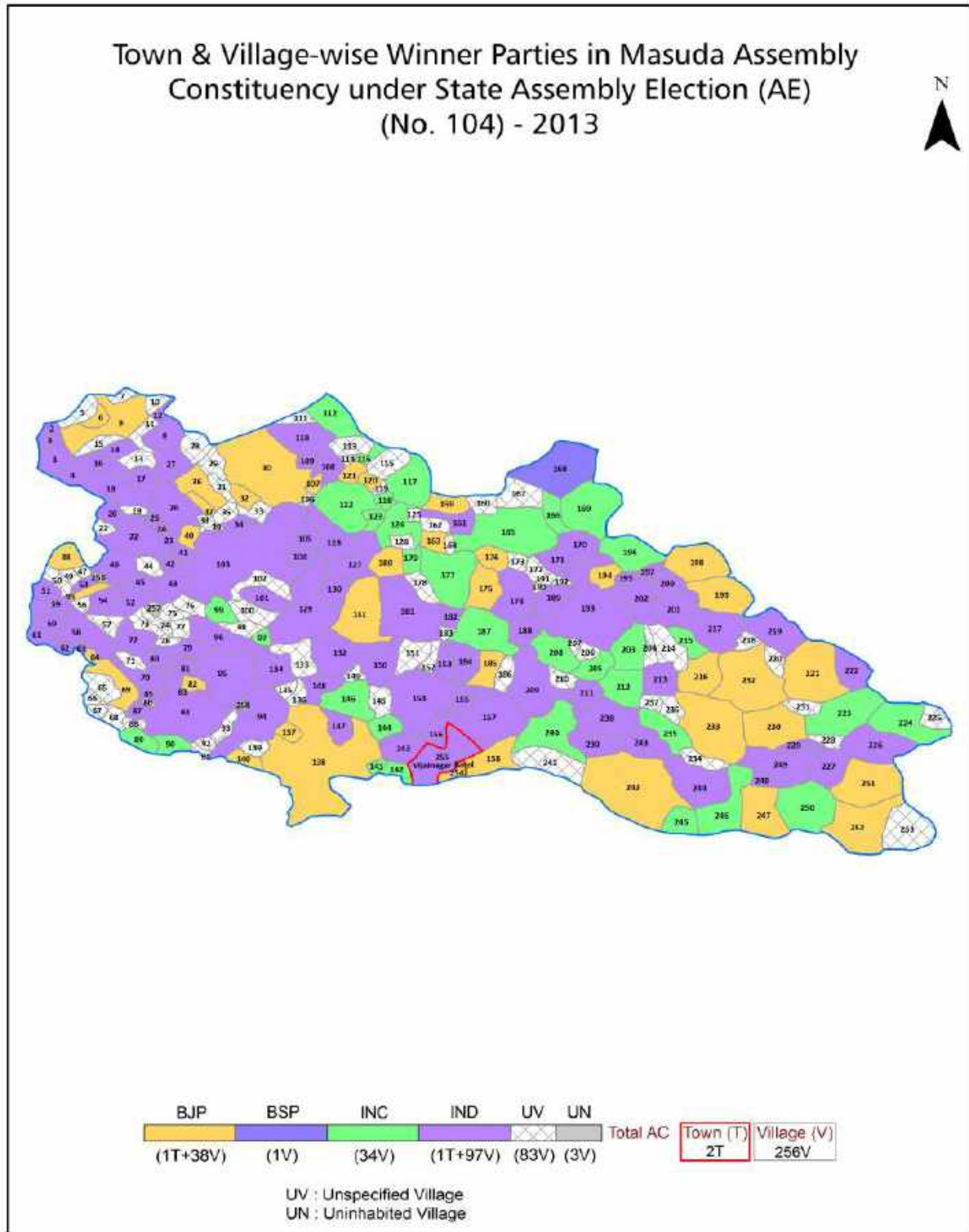
All rights reserved. No part of this book may be reproduced, stored in a retrieval system or transmitted in any form or by any means, mechanical photocopying, photographing, scanning, recording or otherwise without the prior written permission of the publisher. Please refer to Disclaimer at page no. 241 for the use of this publication.

Printed in India

Contents

No.	Particulars	Page No.
	Introduction	
1	Assembly Constituency - (Vidhan Sabha) at a Glance Features of Assembly as per Delimitation Commission of India (2008)	1-2
	Location and Political Maps	
2	Location Map Boundaries of Assembly Constituency - (Vidhan Sabha) in District Boundaries of Assembly Constituency under Parliamentary Constituency - (Lok Sabha) Town & Village-wise Winner Parties- 2024, 2023, 2019, 2018, 2014, 2013, 2009 and 2008	3-11
	Administrative Setup (2011)	
3	District Sub-district Towns Villages Inhabited Villages Uninhabited Villages Village Panchayat Intermediate Panchayat	12-25
	Demographics (2011)	
4	Population Households Rural/Urban Population Towns and Villages by Population Size Sex Ratio (Total & 0-6 Years) Religious Population Social Population Literacy Rate	26-27
	Electoral Features	
5	Important Dates of Last Elections Held Electors by Gender Service Electors Voters Voters Turnout Polling Stations & Average Number of Electors per Polling Station Electors by Age Group Present Elected Representatives	28-33
	Historical Summary Election Results	
6	Vote Share of Major Parties Winning Margin (Number & Percentage) Polarity of Parties Summary Result of Assembly Segment of Parliamentary Elections 2024, 2019, 2014, 2009, 2004 and 1999 Summary Result of Assembly Elections 2023, 2018, 2013, 2008, 2003, 1998, 1993, 1990, 1985, 1980, 1977, 1972, 1967, 1962 and 1957	34-57
	Polling Station Level Election Results	
7	Name and Number of Polling Station 2024, 2023, 2019, 2018, 2014, 2013, 2009 and 2008 Polling Station-wise Electors, Voters & Voters Turnout 2024, 2023, 2019, 2018, 2014, 2013, 2009 and 2008 Polling Station wise Elections Results 2024, 2023, 2019, 2018, 2014, 2013, 2009 and 2008	58-221
	Share of Assembly Constituency	
8	Share of Assembly Constituency - (Vidhan Sabha) in State, District and Parliamentary Constituency - (Lok Sabha)	222
	Socio-Economic Amenities (2011)	
9	Access to Administrative Units Agricultural, Manufacturing and Industrial Commodities Demographic Indicators Education Health & Manpower Drinking Water Supply Sanitation Entertainment and Recreations Infrastructure Power Food Allocation Distribution and Marketing of Agriculture Commodities Infrastructure Transport and Road Infrastructure Communication Banking and Financial Services Land Use Irrigation Source	224-238
10	Abbreviation & Sources	239-240
11	Disclaimer	241

Location & Political Map



Administrative Setup

List of Village Panchayat & Intermediate Panchayat (Block) Name - 2011

Village Name	Village Panchayat Name	Intermediate Panchayat Name
Adeda	Jamola	Masuda
Akrol	Ramgarh	Masuda
Amargarh	Padanga	Bhinay
Amarpura	Daulatpura 2	Masuda
Amarpura (Akol)	Dewas	Masuda
Amarsingh Ka Badiya	Loolwa	Masuda
Amratpura	Peepalj	Masuda
Andheri Deori	Andheri Deori	Masuda
Araji Guwardi	Shyam Garh	Masuda
Arjunpura	Padanga	Bhinay
Bachpari	Harrajpura	Masuda
Bagrai	Bandanwara	Bhinay
Bagrai	Gurha Khurd	Bhinay
Bahadurpura	Daulatpura 1	Masuda
Balapura	Ekalseenga	Bhinay
Balapura	Nagola	Bhinay
Bandanwara	Bandanwara	Bhinay
Baneriya	Ekalseenga	Bhinay
Banola	Jhank	Masuda
Bara Asan	Bari	Masuda
Bargaon	Bargaon	Bhinay
Bari	Bari	Masuda
Bariya Meda	Jeewana	Masuda
Barla @ Kala Talab	Nagola	Bhinay
Barla Khera	Lamgara	Bhinay
Barli	Barli	Bhinay
Bassi	Harrajpura	Masuda
Beeliya	Padaliya	Bhinay
Begaliyawas	Begaliyawas	Masuda

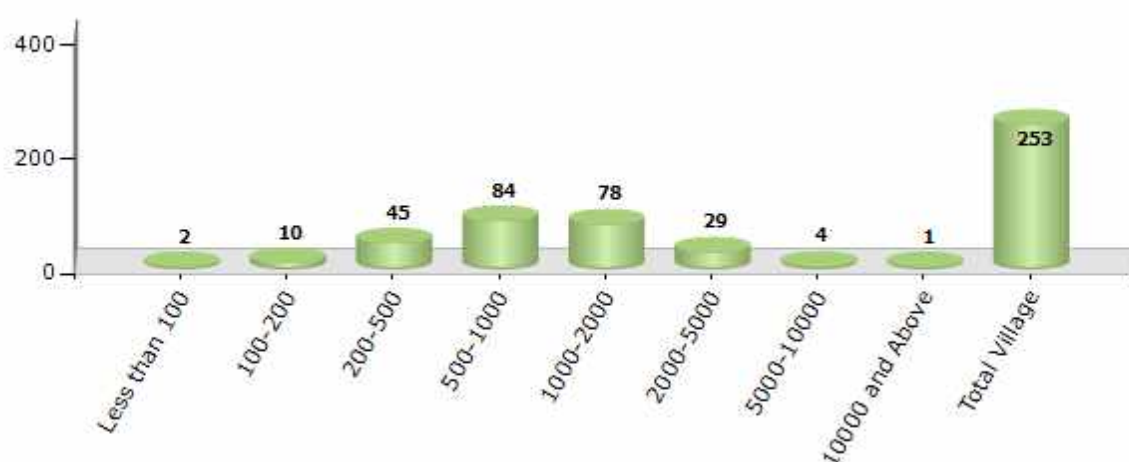
Contd....

Demographic

Number of Villages by Population Size - 2011

Less than 100	100-200	200-500	500-1000	1000-2000	2000-5000	5000-10000	10000 and Above	Total Village
2	10	45	84	78	29	4	1	253

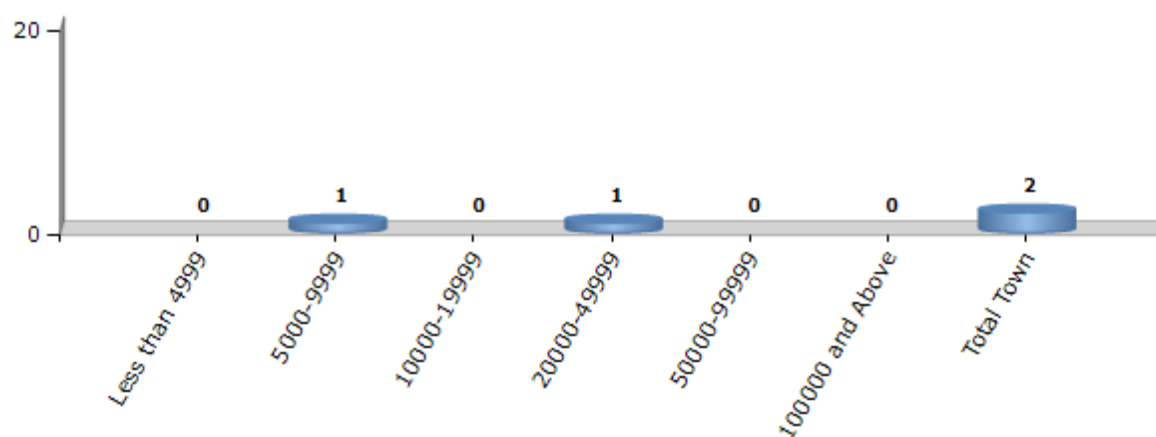
Number of Villages by Population Size - 2011



Number of Towns by Population Size - 2011

Less than 4999	5000-9999	10000-19999	20000-49999	50000-99999	100000 and Above	Total Town
0	1	0	1	0	0	2

Number of Towns by Population Size - 2011

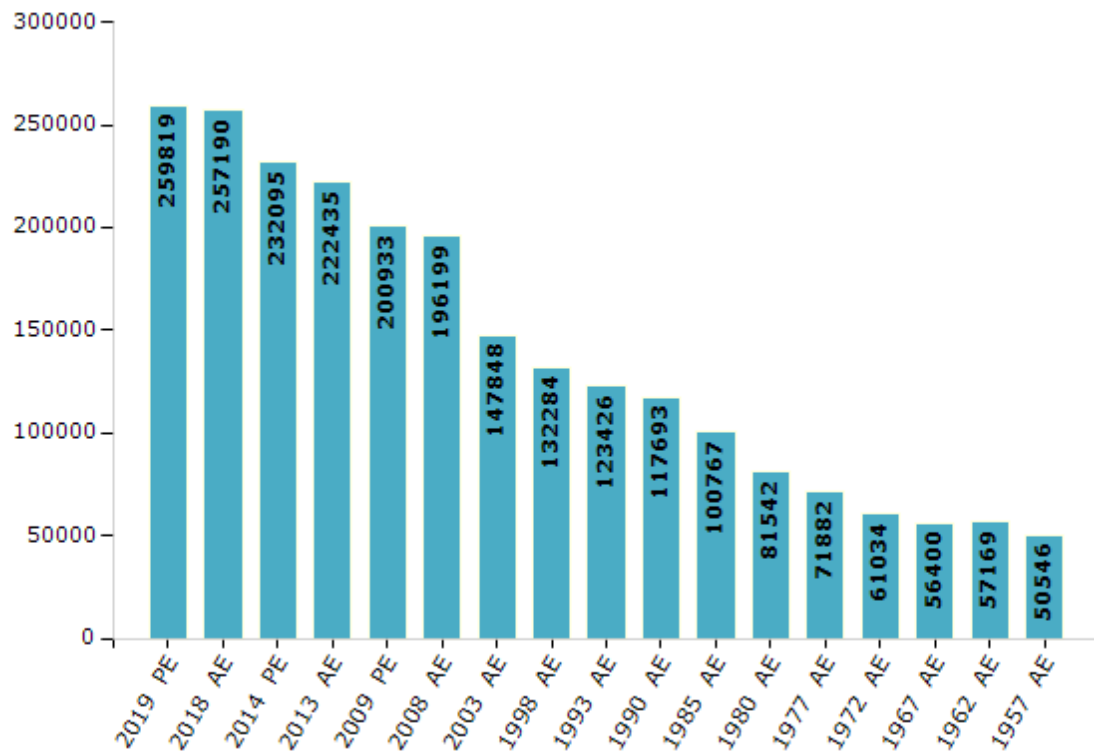


Electoral Features

Electors by Male & Female

Year	Male	Female	Others	Total	Year	Male	Female	Others	Total
2019 PE	132617	127200	2	259819	1993 AE	63135	60291	-	123426
2018 AE	131502	125688	0	257190	1990 AE	60462	57231	-	117693
2014 PE	119481	112614	0	232095	1985 AE	51186	49581	-	100767
2013 AE	114725	107710	0	222435	1980 AE	40770	40772	-	81542
2009 PE	102470	98463	-	200933	1977 AE	35814	36068	-	71882
2008 AE	99671	96528	-	196199	1972 AE	30236	30798	-	61034
2004 PE	-	-	-	-	1967 AE	-	-	-	56400
2003 AE	74651	73197	-	147848	1962 AE	-	-	-	57169
1999 PE	-	-	-	-	1957 AE	-	-	-	50546
1998 AE	67612	64672	-	132284	1952 AE	-	-	-	-

Number of Electors



Note : AE : Assembly Election, PE : Assembly Segment of Parliamentary Election

Historical Summary Election Results

Summary Result of Assembly Election - 2013

Candidate Name	Party	Votes	Votes %
Sushil Kanwar	BJP	34011	20.25
Brahmdev Kumawat	INC	29536	17.59
Ramchandra	IND	28447	16.94
Naveen Sharma	IND	22186	13.21
Vajid	IND	20690	12.32
Shanti Lal	IND	10622	6.32
Bhanwar Lal Bula	IND	8433	5.02
Bhanwar Singh	IND	3390	2.02
Govind	BSP	2098	1.25
Mangi Lal Jangid	IND	1838	1.09
Om Prakash	IND	1078	0.64
Kamlesh	BYS	1066	0.63
Pushkar Narayan Tripathi	IND	791	0.47
Narayan Lal Joshi	JGP	646	0.38
Hira Singh Chowdhary	RLD	435	0.26
	NOTA	2681	1.6

Polling Station Level Election Results

Number and Name of Polling Stations (PS) (2018)

Number of Polling Stations	Name of Polling Stations	Number of Polling Stations	Name of Polling Stations
1	Govt. Upper Primary School, Bhawanipura	22	Govt. Primary School, Amritpura
2	Govt. Senior Secondary School, North Room, Kharwa	23	Govt. Senior Secondary School, East Room, Piplaj
3	Govt. Senior Secondary School, South Room, Kharwa	24	Govt. Secondary School, East Room, Neemgarh
4	Govt. Girls Secondary School, South Room, Kharwa	25	Govt. Upper Primary School, Guwardi
5	Govt. Girls Secondary School, Room No. 1, Kharwa	26	Govt. Shikshakarmi Primary School, Shyamgarh Kalan
6	Government Sr. Secondary School, Guwadiya Room No. 1	27	Govt. Adarsh Upper Primary School, Udawatn Ka Badia
7	Govt. Upper Primary School, Surajpura	28	Govt. Adarsh Senior Secondary School, Shyamgarh
8	Govt. Central Primary School, Gopalsagar	29	Govt. Senior Secondary School, Right Side Room, Khimpura
9	Govt. Primary School, Rampura	30	Govt. Senior Secondary School, Left Side Room, Khimpura
10	Govt. Upper Primary School, Right Side Room, Sarniya	31	Government Sr. Secondary School, Andheri Devri Room No. 4
11	Govt. Upper Primary School, Left Side Room, Sarniya	32	Government Sr. Secondary School, Andheri Devri Room No. 3
12	Govt. Senior Secondary School, North Room, Moyana	33	Government Sr. Secondary School, Andheri Devri Room No. 2
13	Govt. Senior Secondary School, South Room, Moyana	34	Govt. Upper Primary School, Bharkala
14	Govt. Primary School, Lanadi	35	Govt. Primary School, Thal Ka Badia
15	Shahid Bhanwaru Khan Government Senior Secondary School, North Room, Harrajpura	36	Govt. Senior Secondary School, South Room, Rawla Ka Badia
16	Shahid Bhanwaru Khan Govt. Senior Secondary School, West Room, Harrajpura	37	Panchayat Ghar, Room No. 1, Jhak
17	Govt. Senior Secondary School, New Building Room No. 1, Kanakhera	38	Panchayat Ghar (New) Room No. 2, Jhak
18	Govt. Senior Secondary School, New Building Room No. 4, Kanakhera	39	Government Shikshakarmi Upper Primary School, Banola (Nadi) Room No. 10
19	Govt. Shikshakarmi Primary School, Kesarpura	40	Govt. Senior Secondary School, Nadi (Jhak)
20	Govt. Upper Primary School, Fatehgarh (Piplaj)	41	Govt. Primary School, Semla (Jhak)
21	Govt. Primary School, Ruparel	42	Govt. Upper Primary School, Jhunjhara Ka Badia

Contd....

Polling Station Level Election Results

Polling Station-wise Votes Secured by Overall Top Five Parties in Masuda Assembly in Assembly Election (AE) under Ajmer Parliamentary Constituency in Rajasthan (2018)

Number of Polling Station	Winner - Rakesh Pareek (INC)	Runner-up - Sushil Kanwar (BJP)	3rd - Hazi Kayum Khan (RLTP)	4th - Durga Lal (BSP)	5th - Rakesh Pareek (IND)	NOTA	Other	Total Votes Secured
36	639	162	9	8	6	8	7	839
37	285	102	10	11	3	0	6	417
38	275	113	10	5	3	7	17	430
39	480	176	23	5	5	5	4	698
40	545	112	10	5	5	10	31	718
41	364	85	6	4	2	5	1	467
42	500	92	2	8	3	3	3	611
43	544	52	6	9	7	5	4	627
44	236	371	3	5	5	5	10	635
45	330	254	7	4	4	6	9	614
46	292	252	7	6	7	11	10	585
47	644	193	5	10	3	2	5	862
48	322	218	4	11	1	3	5	564
49	227	157	2	1	1	1	4	393
50	465	218	5	4	8	7	7	714
51	448	178	15	11	2	5	6	665
52	94	784	26	13	2	8	13	940
53	207	50	1	1	0	2	1	262
54	91	716	20	5	5	11	13	861
55	288	406	12	6	3	6	11	732
56	342	372	4	15	2	8	11	754
57	293	476	9	7	7	12	11	815
58	411	148	3	3	1	3	2	571
59	87	383	10	7	3	7	10	507
60	192	418	3	24	3	8	11	659
61	470	131	6	14	7	9	8	645
62	281	12	17	8	2	5	10	335
63	486	306	5	6	1	1	11	816
64	964	9	0	1	0	0	0	974
65	22	264	6	3	1	0	4	300
66	47	246	9	4	1	5	8	320
67	138	389	6	4	1	3	5	546
68	174	11	1	16	0	0	0	202
69	675	163	1	42	2	10	3	896
70	450	367	8	21	3	7	25	881

Contd....

Polling Station Level Election Results

Winner, Runner-up and 3rd Party Position & Winning Margin According to Polling Stations in Masuda Assembly in Assembly Election (AE) under Ajmer Parliamentary Constituency in Rajasthan (2018)

Polling Station Number	Winner Party	Winner Votes (%)	Runner-up Party	Runner-up Votes (%)	Winning Margin Votes (%)	Third Party	Third Party Votes (%)	Other Votes (%)
71	BJP	365 (48.54)	INC	315 (41.89)	50 (6.65)	RLTP	22 (2.93)	50 (6.65)
72	INC	277 (65.02)	BJP	124 (29.11)	153 (35.91)	IND (RP)	7 (1.64)	18 (4.23)
73	BJP	462 (62.52)	INC	240 (32.48)	222 (30.04)	BSP	7 (0.95)	30 (4.06)
74	INC	490 (65.6)	BJP	186 (24.9)	304 (40.7)	BSP	39 (5.22)	32 (4.28)
75	INC	291 (39.92)	BJP	257 (35.25)	34 (4.67)	RLTP	141 (19.34)	40 (5.49)
76	BJP	215 (37.92)	RLTP	197 (34.74)	18 (3.18)	INC	136 (23.99)	19 (3.35)
77	RLTP	207 (40.91)	BJP	148 (29.25)	59 (11.66)	INC	137 (27.08)	14 (2.77)
78	BJP	533 (84.2)	INC	55 (8.69)	478 (75.51)	RLTP	15 (2.37)	30 (4.74)
79	BJP	225 (58.75)	INC	136 (35.51)	89 (23.24)	RLTP	8 (2.09)	14 (3.66)
80	BJP	312 (78.2)	INC	67 (16.79)	245 (61.41)	RLTP	9 (2.26)	11 (2.76)
81	INC	420 (56.15)	BJP	194 (25.94)	226 (30.21)	RLTP	113 (15.11)	21 (2.81)
82	BJP	419 (52.31)	INC	344 (42.95)	75 (9.36)	RLTP	10 (1.25)	28 (3.5)
83	BJP	533 (62.71)	INC	275 (32.35)	258 (30.36)	RLTP	18 (2.12)	24 (2.82)
84	BJP	484 (57.96)	INC	320 (38.32)	164 (19.64)	RLTP	20 (2.4)	11 (1.32)
85	INC	421 (51.85)	BJP	351 (43.23)	70 (8.62)	BSP	13 (1.6)	27 (3.33)
86	BJP	428 (55.15)	INC	262 (33.76)	166 (21.39)	RLTP	27 (3.48)	59 (7.6)
87	INC	284 (44.58)	RLTP	241 (37.83)	43 (6.75)	BJP	69 (10.83)	43 (6.75)
88	BJP	268 (46.94)	INC	217 (38)	51 (8.94)	RLTP	49 (8.58)	37 (6.48)
89	INC	245 (48.32)	RLTP	111 (21.89)	134 (26.43)	BJP	96 (18.93)	55 (10.85)
90	BJP	440 (58.82)	INC	243 (32.49)	197 (26.33)	RLTP	39 (5.21)	26 (3.48)
91	BJP	291 (38.34)	RLTP	240 (31.62)	51 (6.72)	INC	208 (27.4)	20 (2.64)
92	BJP	203 (52.73)	INC	156 (40.52)	47 (12.21)	RLTP	10 (2.6)	16 (4.16)
93	BJP	539 (61.95)	INC	213 (24.48)	326 (37.47)	RLTP	95 (10.92)	23 (2.64)
94	INC	402 (57.02)	BJP	257 (36.45)	145 (20.57)	IND (MP)	11 (1.56)	35 (4.96)
95	INC	345 (54.85)	BJP	263 (41.81)	82 (13.04)	RLTP	6 (0.95)	15 (2.38)
96	INC	256 (40.51)	BJP	256 (40.51)	0 (0)	RLTP	96 (15.19)	24 (3.8)
97	INC	342 (64.9)	BJP	137 (26)	205 (38.9)	BSP	14 (2.66)	34 (6.45)
98	INC	325 (58.66)	BJP	193 (34.84)	132 (23.82)	BSP	14 (2.53)	22 (3.97)
99	INC	375 (51.37)	BJP	319 (43.7)	56 (7.67)	BSP	9 (1.23)	27 (3.7)
100	INC	618 (71.61)	BJP	189 (21.9)	429 (49.71)	BSP	14 (1.62)	42 (4.87)
101	INC	342 (53.19)	BJP	276 (42.92)	66 (10.27)	RLTP	8 (1.24)	17 (2.64)
102	INC	396 (85.71)	BJP	38 (8.23)	358 (77.48)	BSP	12 (2.6)	16 (3.46)
103	INC	279 (64.43)	BJP	105 (24.25)	174 (40.18)	RLTP	14 (3.23)	35 (8.08)
104	INC	291 (65.69)	BJP	130 (29.35)	161 (36.34)	RLTP	5 (1.13)	17 (3.84)
105	BJP	292 (65.47)	INC	132 (29.6)	160 (35.87)	RLTP	7 (1.57)	15 (3.36)

Contd....

Socio-Economic Amenities - Rural

Access to Education Facilities

Particulars	Number of Village (% of Population)				
	Available	Not Available	If Not Available (Distance of Nearest Facility)		
			A	B	C
Govt. Primary School	196 (94)	57 (6)	8 (1)	5 (0)	0 (0)
Private Primary School	79 (55)	174 (45)	30 (3)	14 (2)	0 (0)
Govt. Middle School	103 (72)	150 (28)	79 (14)	26 (4)	0 (0)
Private Middle School	59 (45)	194 (55)	16 (3)	8 (1)	0 (0)
Govt. Secondary School	56 (51)	197 (49)	97 (24)	79 (18)	3 (1)
Private Secondary School	36 (37)	217 (63)	5 (1)	2 (0)	0 (0)
Govt. Senior Secondary School	20 (27)	233 (73)	61 (17)	134 (41)	29 (10)
Private Senior Secondary School	9 (10)	244 (90)	2 (0)	1 (0)	0 (0)
Govt. Arts and Science Degree College	0 (0)	253 (100)	9 (2)	68 (24)	142 (53)
Private Arts and Science Degree College	1 (2)	252 (98)	1 (1)	13 (8)	19 (10)
Govt. Engineering College	0 (0)	253 (100)	0 (0)	0 (0)	238 (95)
Private Engineering College	0 (0)	253 (100)	0 (0)	1 (1)	14 (5)
Govt. Medicine College	0 (0)	253 (100)	0 (0)	0 (0)	251 (98)
Private Medicine College	0 (0)	253 (100)	0 (0)	0 (0)	2 (2)
Govt. Management Institute	0 (0)	253 (100)	0 (0)	0 (0)	224 (90)
Private Management Institute	0 (0)	253 (100)	0 (0)	0 (0)	29 (10)
Govt. Polytechnic	0 (0)	253 (100)	0 (0)	0 (0)	249 (99)
Private Polytechnic	0 (0)	253 (100)	0 (0)	0 (0)	2 (1)
Govt. Vocational Training School/ITI	1 (3)	252 (97)	8 (2)	62 (21)	155 (58)
Private Vocational Training School/ITI	0 (0)	253 (100)	1 (0)	4 (2)	19 (9)
Govt. Non Formal Training Centre	0 (0)	253 (100)	8 (2)	57 (20)	173 (67)
Private Non Formal Training Centre	0 (0)	253 (100)	0 (0)	3 (1)	8 (3)
Govt. School For Disabled	0 (0)	253 (100)	0 (0)	0 (0)	253 (100)
Private School For Disabled	0 (0)	253 (100)	0 (0)	0 (0)	0 (0)
Government Others	0 (0)	253 (100)	0 (0)	0 (0)	0 (0)
Private Others	0 (0)	253 (100)	0 (0)	0 (0)	0 (0)

Note : Distance A : Less than 5 km; B : Between 5-10 km; C : 10+ km.; Source : Data Analysis is based on 2011 Census.

DISCLAIMER

The Terms of Use and Disclaimer of Datanet India Private Limited (hereinafter referred to as "Datanet") for use of this analysis report of **Masuda Assembly Constituency (Masuda Vidhan Sabha)** :-

1. **Assembly Factbook™** is a Registered Trade Mark owned by Datanet.
2. All the maps are sketched and graphical representation only and have not been drawn to the scale and also not to represent the actual geographical area or boundary of the unit.
3. The data for the aforesaid analysis is based on authentic sources and has been culled from the various publications of Census, CSO and NSSO for district and block level data, various central and state government departments, Central & State Elections Commissions and the concerned Returning Officers' releases, Electoral Rolls, Election results and allied publications, internal assessment, surveys, estimates and analysis. Therefore, certain adjustment of data at micro level may have been done to arrive closer to the macro data.
4. Data have been provided on an "As Is" and "As AVAILABLE" basis
5. The colours shown in the maps or diagram and charts of a particular party, alliance or AC are indicative and do not represent them.
6. This publication which includes maps, sheets, graphs and data would be the property under copyright of Datanet only. The user may use these for its internal study, analysis and research purposes. It's public display, re-selling or any commercial uses by the user are not allowed.
7. Datanet has taken due care and caution in compilation and processing of data and allied information, but does not guarantee the accuracy, adequacy or completeness of any information/analysis and will be not responsible for any errors or omissions or for the results obtained from the use of such information/analysis.
8. All the contents for the publication have been culled from various authentic sources and Datanet reasonably believes such sources to be reliable, but does not make any representations, express or implied as to the accuracy or fitness of use of such information. The information or contents of the information/analysis do not constitute advice and should not be relied upon in making (or refraining from making) any decision. Any reliance placed upon the information provided by Datanet is the sole responsibility and strictly at the user's risk.
9. In no event will Datanet be liable for any damages (including, without limitation, damages for loss of business projects, or loss of profits) arising in contract, tort or otherwise from the use of or inability to use any of its contents, or from any action taken (or refrained from being taken) as a result of using the analysis or any of its contents. Datanet its directors, owners, editors, officials, employees, distributor and agents or any associate will not be liable for any errors in the information contained or any consequences arising from the use of the contents of the provided information/analysis.
10. If any provision of these terms and conditions is held invalid or illegal or unenforceable for any reason by any court of competent jurisdiction, such provision shall be severed and the remainder of provisions of the terms and conditions shall continue in full force and effect as if the Term of Use had been executed with the invalid, illegal or unenforceable provision eliminated.
11. If there are any discrepancies in the information provided, please bring it to attention of Datanet for suitable rectification measures.

**Buy Online This Complete Book At
Datanet India eBooks Store**

www.indiastatpublications.com

or go directly at

**[http://www.indiastatpublications.com/
Assembly_factbook/Rajasthan/Ajmer/ Masuda](http://www.indiastatpublications.com/Assembly_factbook/Rajasthan/Ajmer/Masuda)**

 **indiastat**elections

ISBN : 978-93-87293-37-3



9 789387 293373