



Rajasthan

# Assembly Factbook™

Nasirabad Assembly Constituency



Key Electoral Data of Nasirabad  
Assembly Constituency (Vidhan Sabha)

Rajasthan  
**Assembly Factbook**<sup>TM</sup>  
Nasirabad Assembly Constituency



Nasirabad Vidhan Sabha

## **Editor & Director**

Dr. R.K. Thukral

## **Research Editor**

Dr. Shafeeq Rahman

## **Compiled, Researched and Published by Datanet India Pvt. Ltd.**

D-100, 1st Floor,

Okhla Industrial Area, Phase-I,  
New Delhi- 110020.

Ph.: 91-11- 43580781-84

Email : support@indiastatpublications.com

Website : www.indiastatelections.com

## **Online Book Store :**

www.indiastatpublications.com

**Report No. :** AFB/RJ-102-0125

**ISBN :** 978-93-87293-44-1

**First Edition :** January, 2018

**Eighth Updated Edition :** January, 2025

**Price :** Rs. 11500/-

US\$ 310

**© Datanet India Pvt. Ltd.**

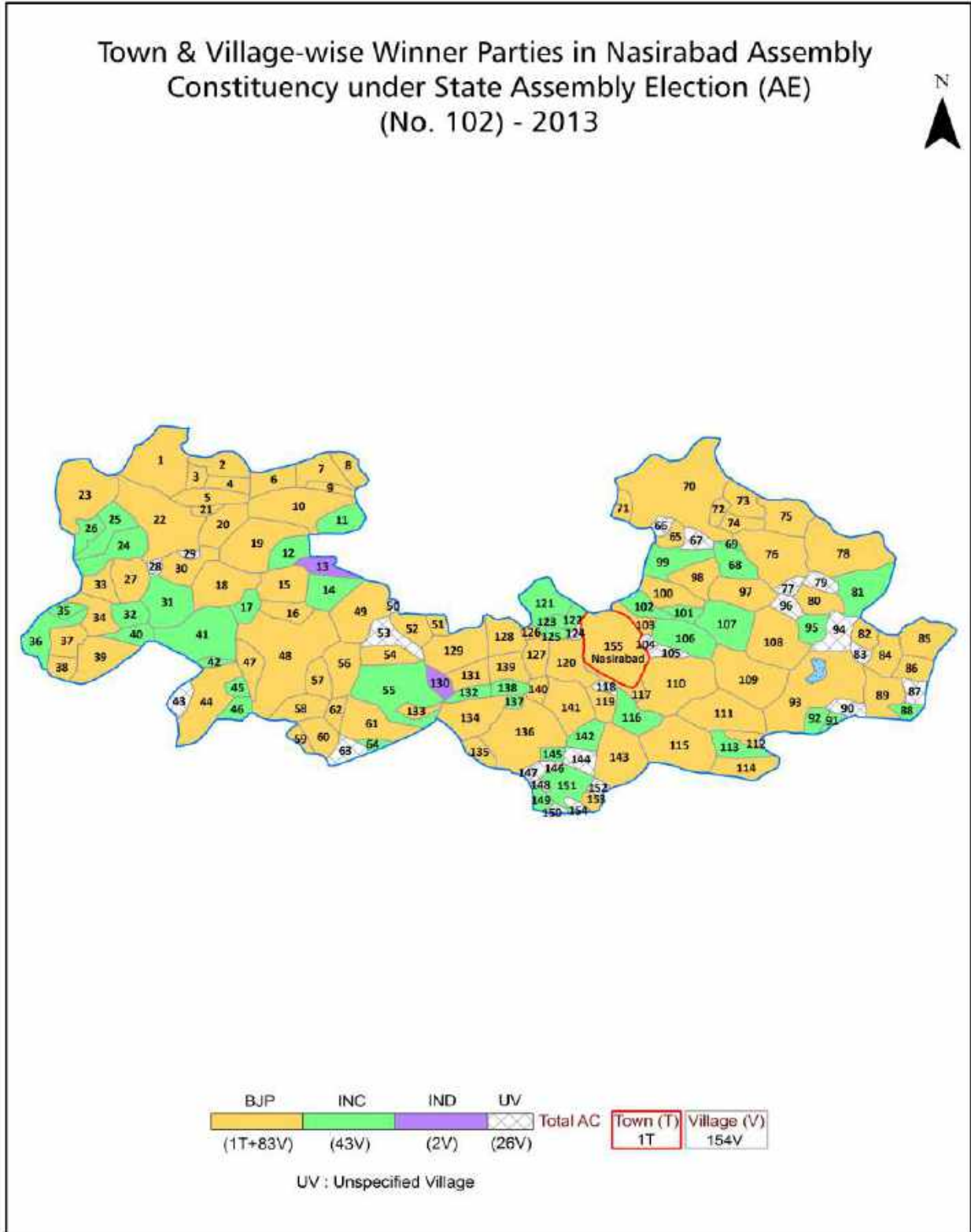
All rights reserved. No part of this book may be reproduced, stored in a retrieval system or transmitted in any form or by any means, mechanical photocopying, photographing, scanning, recording or otherwise without the prior written permission of the publisher. Please refer to Disclaimer at page no. 206 for the use of this publication.

Printed in India

## Contents

No.	Particulars	Page No.
	<b>Introduction</b>	
1	Assembly Constituency - (Vidhan Sabha) at a Glance   Features of Assembly as per Delimitation Commission of India (2008)	1-2
	<b>Location and Political Maps</b>	
2	Location Map   Boundaries of Assembly Constituency - (Vidhan Sabha) in District   Boundaries of Assembly Constituency under Parliamentary Constituency - (Lok Sabha)   Town & Village-wise Winner Parties- 2024, 2023, 2019, 2018, 2014, 2013, 2009 and 2008	3-11
	<b>Administrative Setup (2011)</b>	
3	District   Sub-district   Towns   Villages   Inhabited Villages   Uninhabited Villages   Village Panchayat   Intermediate Panchayat	12-19
	<b>Demographics (2011)</b>	
4	Population   Households   Rural/Urban Population   Towns and Villages by Population Size   Sex Ratio (Total & 0-6 Years)   Religious Population   Social Population   Literacy Rate	20-21
	<b>Electoral Features</b>	
5	Important Dates of Last Elections Held   Electors by Gender   Service Electors   Voters   Voters Turnout   Polling Stations & Average Number of Electors per Polling Station   Electors by Age Group   Present Elected Representatives	22-27
	<b>Historical Summary Election Results</b>	
6	Vote Share of Major Parties   Winning Margin (Number & Percentage)   Polarity of Parties   Summary Result of Assembly Segment of Parliamentary Elections 2024, 2019, 2014, 2009, 2004 and 1999   Summary Result of Assembly Elections 2023, 2018, 2013, 2008, 2003, 1998, 1993, 1990, 1985, 1980, 1977, 1972, 1967, 1962 and 1957	28-52
	<b>Polling Station Level Election Results</b>	
7	Name and Number of Polling Station 2024, 2023, 2019, 2018, 2014, 2013, 2009 and 2008   Polling Station-wise Electors, Voters & Voters Turnout 2024, 2023, 2019, 2018, 2014, 2013, 2009 and 2008   Polling Station wise Elections Results 2024, 2023, 2019, 2018, 2014, 2013, 2009 and 2008	53-186
	<b>Share of Assembly Constituency</b>	
8	Share of Assembly Constituency - (Vidhan Sabha) in State, District and Parliamentary Constituency - (Lok Sabha)	187
	<b>Socio-Economic Amenities (2011)</b>	
9	Access to Administrative Units   Agricultural, Manufacturing and Industrial Commodities   Demographic Indicators   Education   Health & Manpower   Drinking Water Supply   Sanitation   Entertainment and Recreations Infrastructure   Power   Food Allocation Distribution and Marketing of Agriculture Commodities Infrastructure   Transport and Road Infrastructure   Communication   Banking and Financial Services   Land Use   Irrigation Source	189-203
10	<b>Abbreviation &amp; Sources</b>	204-205
11	<b>Disclaimer</b>	206

Location & Political Map



## Administrative Setup

### List of Village Panchayat & Intermediate Panchayat (Block) Name - 2011

Village Name	Village Panchayat Name	Intermediate Panchayat Name
Ajba Ka Bariya	Baghsuri	Peesangan
Akhepura	Govindgarh	Peesangan
Alipura	Nagelao	Peesangan
Amargarh	Lamana	Peesangan
Amarpura	Nyara	Peesangan
Ansari	Bithoor	Peesangan
Arjunpura Jageer	Kesharpura	Peesangan
Arjunpura Khalsa	Kesharpura	Peesangan
Ashapura	Lavera	Srinagar
Baghsuri	Baghsuri	Peesangan
Bakhtawarpura	Bhatsoori	Peesangan
Bakhtawarpura	Nyara	Peesangan
Banewara	Baghsuri	Peesangan
Banewari	Kanpura	Srinagar
Bara Patthar	Derathoo	Peesangan
Bewanja	Dilwara	Srinagar
Bhagnanpura	Nyara	Peesangan
Bhagwanpura	Bhagwanpura	Peesangan
Bhairoo Khera	Nyara	Peesangan
Bhatiyani	Bhatiyani	Peesangan
Bhatsoori	Bhatsoori	Peesangan
Bhawani Khera	Bhawani Khera	Peesangan
Bheempura	Bithoor	Peesangan
Bidkachiyawas	Bidkachiyawas	Peesangan
Bithoor	Bithoor	Peesangan
Brahmanon Ki Badiya	Rajosi	Peesangan
Bubaniya	Nandla	Peesangan
Budhpura	Baghsuri	Peesangan
Budhwara	Budhwara	Peesangan

Contd....

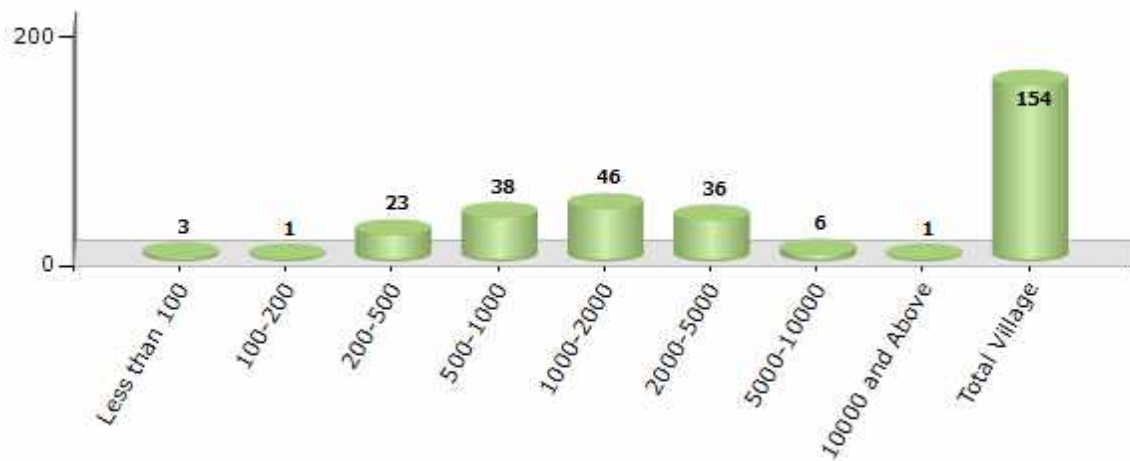


Demographic

Number of Villages by Population Size - 2011

Less than 100	100-200	200-500	500-1000	1000-2000	2000-5000	5000-10000	10000 and Above	Total Village
3	1	23	38	46	36	6	1	154

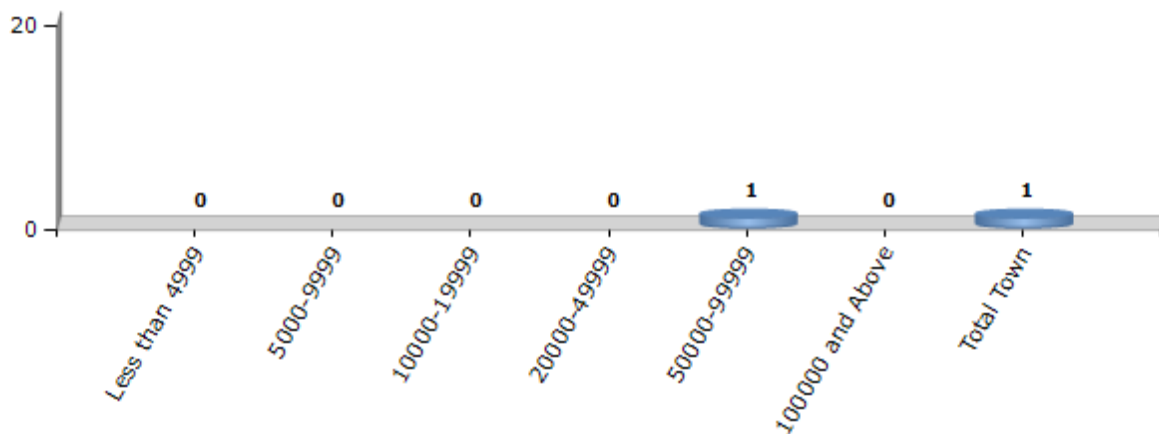
Number of Villages by Population Size - 2011



Number of Towns by Population Size - 2011

Less than 4999	5000-9999	10000-19999	20000-49999	50000-99999	100000 and Above	Total Town
0	0	0	0	1	0	1

Number of Towns by Population Size - 2011

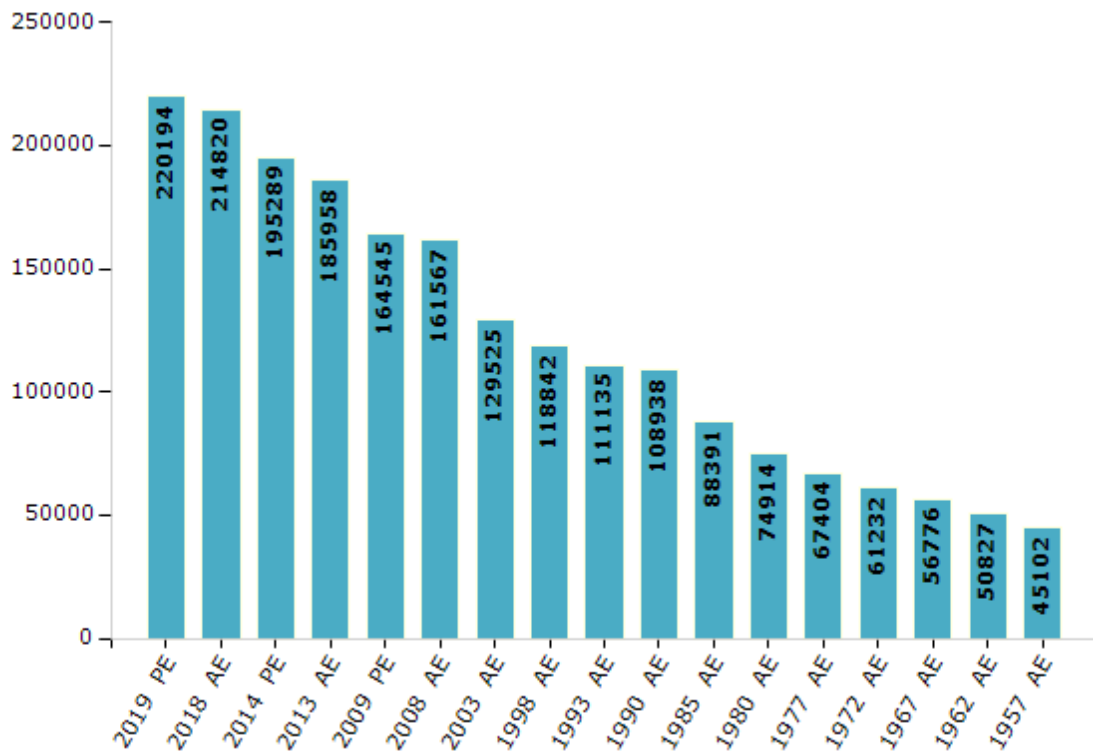


## Electoral Features

### Electors by Male & Female

Year	Male	Female	Others	Total	Year	Male	Female	Others	Total
2019 PE	112192	108001	1	220194	1993 AE	56772	54363	-	111135
2018 AE	109525	105294	1	214820	1990 AE	56112	52826	-	108938
2014 PE	101557	93731	1	195289	1985 AE	45224	43167	-	88391
2013 AE	96560	89397	1	185958	1980 AE	37582	37332	-	74914
2009 PE	84550	79995	-	164545	1977 AE	33881	33523	-	67404
2008 AE	82997	78570	-	161567	1972 AE	30676	30556	-	61232
2004 PE	-	-	-	-	1967 AE	-	-	-	56776
2003 AE	66021	63504	-	129525	1962 AE	-	-	-	50827
1999 PE	-	-	-	-	1957 AE	-	-	-	45102
1998 AE	60745	58097	-	118842	1952 AE	-	-	-	-

Number of Electors



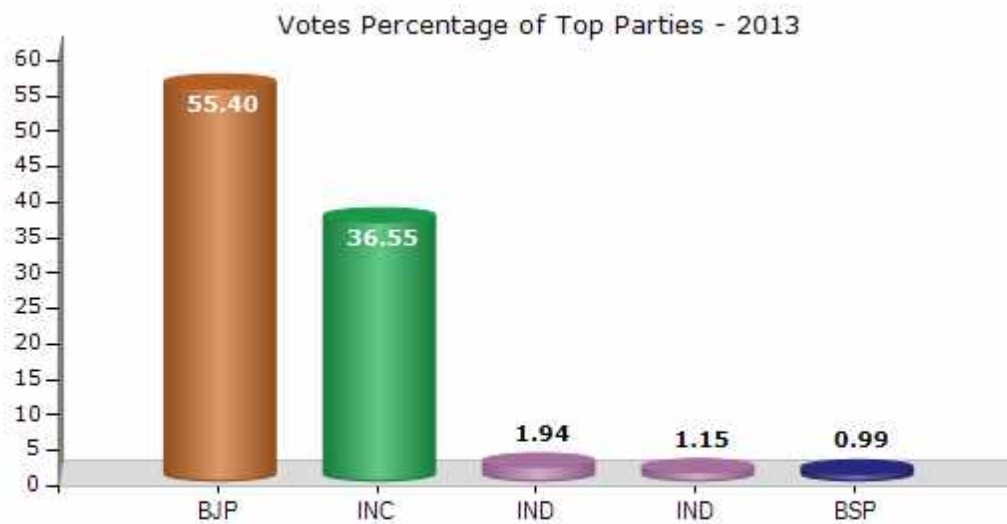
Note : AE : Assembly Election, PE : Assembly Segment of Parliamentary Election



## Historical Summary Election Results

### Summary Result of Assembly Election - 2013

Candidate Name	Party	Votes	Votes %
Sanwar Lal	BJP	84953	55.4
Mahendra Singh	INC	56053	36.55
Suvalal Gunjal	IND	2972	1.94
Salam	IND	1769	1.15
Ashok	BSP	1515	0.99
Prabhu	IND	1305	0.85
Salamuddin	IND	1213	0.79
Sangeeta	IND	1131	0.74
Bhagu Singh Rawat	IND	248	0.16
Rajesh Kumar	IND	244	0.16
	NOTA	1946	1.27



## Polling Station Level Election Results

### Number and Name of Polling Stations (PS) (2018)

Number of Polling Stations	Name of Polling Stations	Number of Polling Stations	Name of Polling Stations
1	Govt. Adarsh Sr. Secondary School Room No. 2 Govindgarh	22	Govt. Adarsh Sr. Secondary School Room No. 2 Budhwara
2	Govt. Adarsh Sr. Secondary School Room No. 1 Govindgarh	23	Govt. Adarsh Sr. Secondary School Room No. 3 Budhwara
3	Govt. Adarsh Sr. Secondary School Room No. 5 Govindgarh	24	Govt. Adarsh Sr. Secondary School, Room No. 4 Budhwara
4	Govt. Girls Secondary School, Room No. 3 Govindgarh	25	Govt. Secondary School, Room No. 3 Nuriyawas
5	Govt. Girls Secondary School, Room No. 5 Govindgarh	26	Govt. Secondary School, Room No. 4 Nuriyawas
6	Govt. Secondary School, Akhepura	27	Govt. Utkrisht Upper Primary School, Sarsari
7	Govt. Utkrisht Upper Primary School, Samarathpura	28	Govt. Adarsh Sr. Secondary School Room No. 8, Kalesara
8	Govt. Sr. Secondary School, Room No. 1 Jaswantpura	29	Govt. Adarsh Sr. Secondary School Room No. 15, Kalesara
9	Govt. Sr. Secondary School, Room No. 2 Jaswantpura	30	Govt. Adarsh Sr. Secondary School Room No. 12 Pisangan
10	Govt. Adarsh Sr. Secondary School, Hall Bhagwanpura	31	Govt. Adarsh Sr. Secondary School Room No. 10 Pisangan
11	Govt. Upper Primary School Surajkund	32	Govt. Adarsh Sr. Secondary School Room No. 13 Pisangan
12	Govt. Secondary School, Motisar	33	Govt. Adarsh Sr. Secondary School Room No. 15 Pisangan
13	Govt. Shiksha Karmi Primary School, Rawato Ki Dhani, Sawaipura	34	Govt. Adarsh Sr. Secondary School Room No. 16 Pisangan
14	Govt. Upper Primary School Gadhi Goojran (Picholiya)	35	Govt. Adarsh Sr. Secondary School Room No. 7 Pisangan (Primary Section)
15	Govt. Sr. Secondary School, Room No. 5 Picholiya	36	Govt. Adarsh Sr. Secondary School Room No. 6 Pisangan (Primary Section)
16	Govt. Sr. Secondary School, Room No. 6 Picholiya	37	Samudayik Bhawan Room No. 1 Pisangan
17	Govt. Girls Upper Primary School, Picholiya	38	Govt. Girls Sr. Secondary School West Side Room No. 1 Pisangan (Primary Section)
18	Govt. Upper Primary School, Sethan	39	Govt. Girls Sr. Secondary School South Side Room No. 2 Pisangan (Primary Section)
19	Govt. Upper Primary School, Fatehpura	40	Govt. Upper Primary School, Room No. 2 Reechhmaliya
20	Govt. Sr. Secondary School, Room No. 1 Rampura Dabla	41	Govt. Upper Primary School, Room No. 3 Reechhmaliya
21	Govt. Sr. Secondary School, Room No. 2 Rampura Dabla	42	Govt. Secondary School, Room No. 9 Pagara

Contd....

## Polling Station Level Election Results

### Polling Station-wise Votes Secured by Overall Top Five Parties in Nasirabad Assembly in Assembly Election (AE) under Ajmer Parliamentary Constituency in Rajasthan (2018)

Number of Polling Station	Winner - Ramswaroop Lamba (BJP)	Runner-up - Ramnarain (INC)	3rd - Mo. Iliyas (BSP)	4th - Shakil (IND)	5th - Shabudin (IND)	NOTA	Other	Total Votes Secured
36	403	403	0	1	2	5	2	816
37	508	272	1	3	2	10	6	802
38	597	185	3	4	5	11	22	827
39	796	44	5	4	1	6	18	874
40	155	230	6	8	6	9	2	416
41	330	141	2	6	2	3	10	494
42	90	347	11	1	4	4	3	460
43	109	339	11	2	5	13	11	490
44	47	350	2	0	12	0	0	411
45	189	198	2	4	5	3	5	406
46	677	40	3	13	4	10	26	773
47	232	166	1	1	3	6	1	410
48	393	75	1	5	1	3	13	491
49	416	437	4	10	10	5	11	893
50	64	517	13	1	5	3	4	607
51	114	532	4	0	1	9	7	667
52	125	525	17	4	13	15	9	708
53	365	24	0	0	0	1	3	393
54	358	310	7	16	8	8	25	732
55	587	272	12	14	10	15	19	929
56	173	265	11	2	1	3	7	462
57	93	355	7	3	2	2	4	466
58	450	109	4	5	4	5	16	593
59	360	132	4	4	2	4	9	515
60	84	307	9	1	2	4	3	410
61	108	609	16	6	17	18	4	778
62	212	492	10	3	7	7	13	744
63	296	332	9	8	4	14	12	675
64	54	796	8	1	3	4	0	866
65	67	844	7	0	11	3	2	934
66	533	192	3	8	7	2	9	754
67	287	548	4	2	6	7	4	858
68	132	616	12	6	11	12	15	804
69	165	11	0	0	0	0	3	179
70	67	277	4	1	0	1	1	351

Contd....

## Polling Station Level Election Results

### Winner, Runner-up and 3rd Party Position & Winning Margin According to Polling Stations in Nasirabad Assembly in Assembly Election (AE) under Ajmer Parliamentary Constituency in Rajasthan (2018)

Polling Station Number	Winner Party	Winner Votes (%)	Runner-up Party	Runner-up Votes (%)	Winning Margin Votes (%)	Third Party	Third Party Votes (%)	Other Votes (%)
71	INC	498 (60.73)	BJP	275 (33.54)	223 (27.19)	BSP	20 (2.44)	27 (3.29)
72	BJP	688 (73.82)	INC	199 (21.35)	489 (52.47)	BSP	8 (0.86)	37 (3.97)
73	INC	494 (95.55)	BJP	16 (3.09)	478 (92.46)	BSP	5 (0.97)	2 (0.39)
74	BJP	302 (59.45)	INC	178 (35.04)	124 (24.41)	IND (S)	9 (1.77)	19 (3.74)
75	BJP	522 (67.79)	INC	218 (28.31)	304 (39.48)	IND (S)	7 (0.91)	23 (2.99)
76	BJP	380 (48.59)	INC	380 (48.59)	0 (0)	IND (DKS)	9 (1.15)	13 (1.66)
77	BJP	288 (48.81)	INC	276 (46.78)	12 (2.03)	IND (DKS)	7 (1.19)	19 (3.22)
78	INC	410 (72.82)	BJP	123 (21.85)	287 (50.97)	AAP	15 (2.66)	15 (2.66)
79	BJP	415 (57.72)	INC	266 (37)	149 (20.72)	IND (S)	10 (1.39)	28 (3.89)
80	BJP	529 (53.6)	INC	419 (42.45)	110 (11.15)	IND (SD)	8 (0.81)	31 (3.14)
81	BJP	557 (60.68)	INC	339 (36.93)	218 (23.75)	BSP	4 (0.44)	18 (1.96)
82	INC	473 (56.51)	BJP	341 (40.74)	132 (15.77)	IND (SD)	10 (1.19)	13 (1.55)
83	BJP	623 (66.92)	INC	289 (31.04)	334 (35.88)	BSP	3 (0.32)	16 (1.72)
84	BJP	525 (63.87)	INC	268 (32.6)	257 (31.27)	IND (SD)	7 (0.85)	22 (2.68)
85	BJP	456 (68.06)	INC	182 (27.16)	274 (40.9)	IND (S)	6 (0.9)	26 (3.88)
86	INC	405 (54.95)	BJP	293 (39.76)	112 (15.19)	BSP	8 (1.09)	31 (4.21)
87	BJP	487 (57.5)	INC	315 (37.19)	172 (20.31)	IND (S)	9 (1.06)	36 (4.25)
88	INC	566 (68.52)	BJP	208 (25.18)	358 (43.34)	BSP	16 (1.94)	36 (4.36)
89	INC	499 (79.46)	BJP	95 (15.13)	404 (64.33)	BSP	12 (1.91)	22 (3.5)
90	INC	500 (75.76)	BJP	150 (22.73)	350 (53.03)	BSP	3 (0.45)	7 (1.06)
91	BJP	451 (70.69)	INC	173 (27.12)	278 (43.57)	IND (S)	4 (0.63)	10 (1.57)
92	BJP	378 (54.47)	INC	286 (41.21)	92 (13.26)	IND (S)	6 (0.86)	24 (3.46)
93	BJP	462 (58.85)	INC	295 (37.58)	167 (21.27)	BSP	8 (1.02)	20 (2.55)
94	BJP	400 (52.02)	INC	350 (45.51)	50 (6.51)	IND (DKS)	3 (0.39)	16 (2.08)
95	BJP	326 (65.46)	INC	151 (30.32)	175 (35.14)	IND (S)	3 (0.6)	18 (3.61)
96	INC	549 (65.05)	BJP	250 (29.62)	299 (35.43)	BSP	15 (1.78)	30 (3.55)
97	INC	654 (78.8)	BJP	107 (12.89)	547 (65.91)	BSP	27 (3.25)	42 (5.06)
98	INC	697 (74.95)	BJP	190 (20.43)	507 (54.52)	BSP	17 (1.83)	26 (2.8)
99	BJP	710 (73.2)	INC	206 (21.24)	504 (51.96)	IND (JS)	18 (1.86)	36 (3.71)
100	BJP	563 (67.1)	INC	244 (29.08)	319 (38.02)	ARJP	7 (0.83)	25 (2.98)
101	BJP	653 (82.87)	INC	87 (11.04)	566 (71.83)	IND (S)	9 (1.14)	39 (4.95)
102	BJP	418 (67.42)	INC	170 (27.42)	248 (40)	ARJP	7 (1.13)	25 (4.03)
103	BJP	670 (86.01)	INC	64 (8.22)	606 (77.79)	IND (S)	13 (1.67)	32 (4.11)
104	INC	297 (55.72)	BJP	217 (40.71)	80 (15.01)	IND (SD)	4 (0.75)	15 (2.81)
105	BJP	495 (73.77)	INC	129 (19.23)	366 (54.54)	IND (S)	7 (1.04)	40 (5.96)

Contd....

## Socio-Economic Amenities - Rural

### Access to Education Facilities

Particulars	Number of Village (% of Population)				
	Available	Not Available	If Not Available (Distance of Nearest Facility)		
			A	B	C
Govt. Primary School	127 (97)	27 (3)	2 (0)	0 (0)	0 (0)
Private Primary School	65 (69)	89 (31)	23 (3)	1 (0)	1 (0)
Govt. Middle School	81 (82)	73 (18)	38 (9)	6 (2)	1 (1)
Private Middle School	48 (58)	106 (42)	11 (2)	2 (0)	5 (1)
Govt. Secondary School	52 (66)	102 (34)	53 (17)	29 (11)	3 (2)
Private Secondary School	34 (52)	120 (48)	6 (1)	1 (0)	6 (1)
Govt. Senior Secondary School	21 (37)	133 (63)	29 (11)	66 (35)	24 (12)
Private Senior Secondary School	3 (8)	151 (92)	4 (0)	3 (2)	6 (1)
Govt. Arts and Science Degree College	0 (0)	154 (100)	10 (5)	33 (20)	98 (64)
Private Arts and Science Degree College	1 (6)	153 (94)	0 (0)	2 (1)	10 (4)
Govt. Engineering College	0 (0)	154 (100)	0 (0)	0 (0)	143 (93)
Private Engineering College	0 (0)	154 (100)	0 (0)	2 (4)	2 (2)
Govt. Medicine College	0 (0)	154 (100)	0 (0)	0 (0)	141 (96)
Private Medicine College	0 (0)	154 (100)	0 (0)	0 (0)	13 (4)
Govt. Management Institute	0 (0)	154 (100)	0 (0)	1 (1)	129 (86)
Private Management Institute	0 (0)	154 (100)	0 (0)	0 (0)	24 (13)
Govt. Polytechnic	0 (0)	154 (100)	0 (0)	0 (0)	148 (99)
Private Polytechnic	0 (0)	154 (100)	0 (0)	0 (0)	6 (1)
Govt. Vocational Training School/ITI	0 (0)	154 (100)	8 (4)	31 (19)	63 (45)
Private Vocational Training School/ITI	3 (7)	151 (93)	4 (3)	12 (7)	27 (15)
Govt. Non Formal Training Centre	0 (0)	154 (100)	10 (5)	35 (21)	100 (66)
Private Non Formal Training Centre	0 (0)	154 (100)	0 (0)	0 (0)	8 (1)
Govt. School For Disabled	0 (0)	154 (100)	0 (0)	0 (0)	154 (100)
Private School For Disabled	0 (0)	154 (100)	0 (0)	0 (0)	0 (0)
Government Others	0 (0)	154 (100)	0 (0)	0 (0)	0 (0)
Private Others	0 (0)	154 (100)	0 (0)	0 (0)	0 (0)

Note : Distance A : Less than 5 km; B : Between 5-10 km; C : 10+ km.; Source : Data Analysis is based on 2011 Census.

## DISCLAIMER

The Terms of Use and Disclaimer of Datanet India Private Limited (hereinafter referred to as "Datanet") for use of this analysis report of **Nasirabad Assembly Constituency (Nasirabad Vidhan Sabha)** :-

1. **Assembly Factbook™** is a Registered Trade Mark owned by Datanet.
2. All the maps are sketched and graphical representation only and have not been drawn to the scale and also not to represent the actual geographical area or boundary of the unit.
3. The data for the aforesaid analysis is based on authentic sources and has been culled from the various publications of Census, CSO and NSSO for district and block level data, various central and state government departments, Central & State Elections Commissions and the concerned Returning Officers' releases, Electoral Rolls, Election results and allied publications, internal assessment, surveys, estimates and analysis. Therefore, certain adjustment of data at micro level may have been done to arrive closer to the macro data.
4. Data have been provided on an "As Is" and "As AVAILABLE" basis
5. The colours shown in the maps or diagram and charts of a particular party, alliance or AC are indicative and do not represent them.
6. This publication which includes maps, sheets, graphs and data would be the property under copyright of Datanet only. The user may use these for its internal study, analysis and research purposes. It's public display, re-selling or any commercial uses by the user are not allowed.
7. Datanet has taken due care and caution in compilation and processing of data and allied information, but does not guarantee the accuracy, adequacy or completeness of any information/analysis and will be not responsible for any errors or omissions or for the results obtained from the use of such information/analysis.
8. All the contents for the publication have been culled from various authentic sources and Datanet reasonably believes such sources to be reliable, but does not make any representations, express or implied as to the accuracy or fitness of use of such information. The information or contents of the information/analysis do not constitute advice and should not be relied upon in making (or refraining from making) any decision. Any reliance placed upon the information provided by Datanet is the sole responsibility and strictly at the user's risk.
9. In no event will Datanet be liable for any damages (including, without limitation, damages for loss of business projects, or loss of profits) arising in contract, tort or otherwise from the use of or inability to use any of its contents, or from any action taken (or refrained from being taken) as a result of using the analysis or any of its contents. Datanet its directors, owners, editors, officials, employees, distributor and agents or any associate will not be liable for any errors in the information contained or any consequences arising from the use of the contents of the provided information/analysis.
10. If any provision of these terms and conditions is held invalid or illegal or unenforceable for any reason by any court of competent jurisdiction, such provision shall be severed and the remainder of provisions of the terms and conditions shall continue in full force and effect as if the Term of Use had been executed with the invalid, illegal or unenforceable provision eliminated.
11. If there are any discrepancies in the information provided, please bring it to attention of Datanet for suitable rectification measures.



**Buy Online This Complete Book At  
Datanet India eBooks Store**

[www.indiastatpublications.com](http://www.indiastatpublications.com)

or go directly at

[http://www.indiastatpublications.com/  
Assembly\\_factbook/Rajasthan/Ajmer/ Nasirabad](http://www.indiastatpublications.com/Assembly_factbook/Rajasthan/Ajmer/Nasirabad)

 **india**stat**elections**

ISBN : 978-93-87293-44-1



9 789387 293441