



Rajasthan

# Assembly Factbook™

Pushkar Assembly Constituency



Key Electoral Data of Pushkar  
Assembly Constituency (Vidhan Sabha)

Rajasthan  
**Assembly Factbook**<sup>TM</sup>  
Pushkar Assembly Constituency



Pushkar Vidhan Sabha

## **Editor & Director**

Dr. R.K. Thukral

## **Research Editor**

Dr. Shafeeq Rahman

## **Compiled, Researched and Published by Datanet India Pvt. Ltd.**

D-100, 1st Floor,

Okhla Industrial Area, Phase-I,  
New Delhi- 110020.

Ph.: 91-11- 43580781-84

Email : support@indiastatpublications.com

Website : www.indiastatelections.com

## **Online Book Store :**

www.indiastatpublications.com

**Report No. :** AFB/RJ-099-0125

**ISBN :** 978-93-86370-96-9

**First Edition :** January, 2018

**Eighth Updated Edition :** January, 2025

**Price :** Rs. 11500/-

US\$ 310

**© Datanet India Pvt. Ltd.**

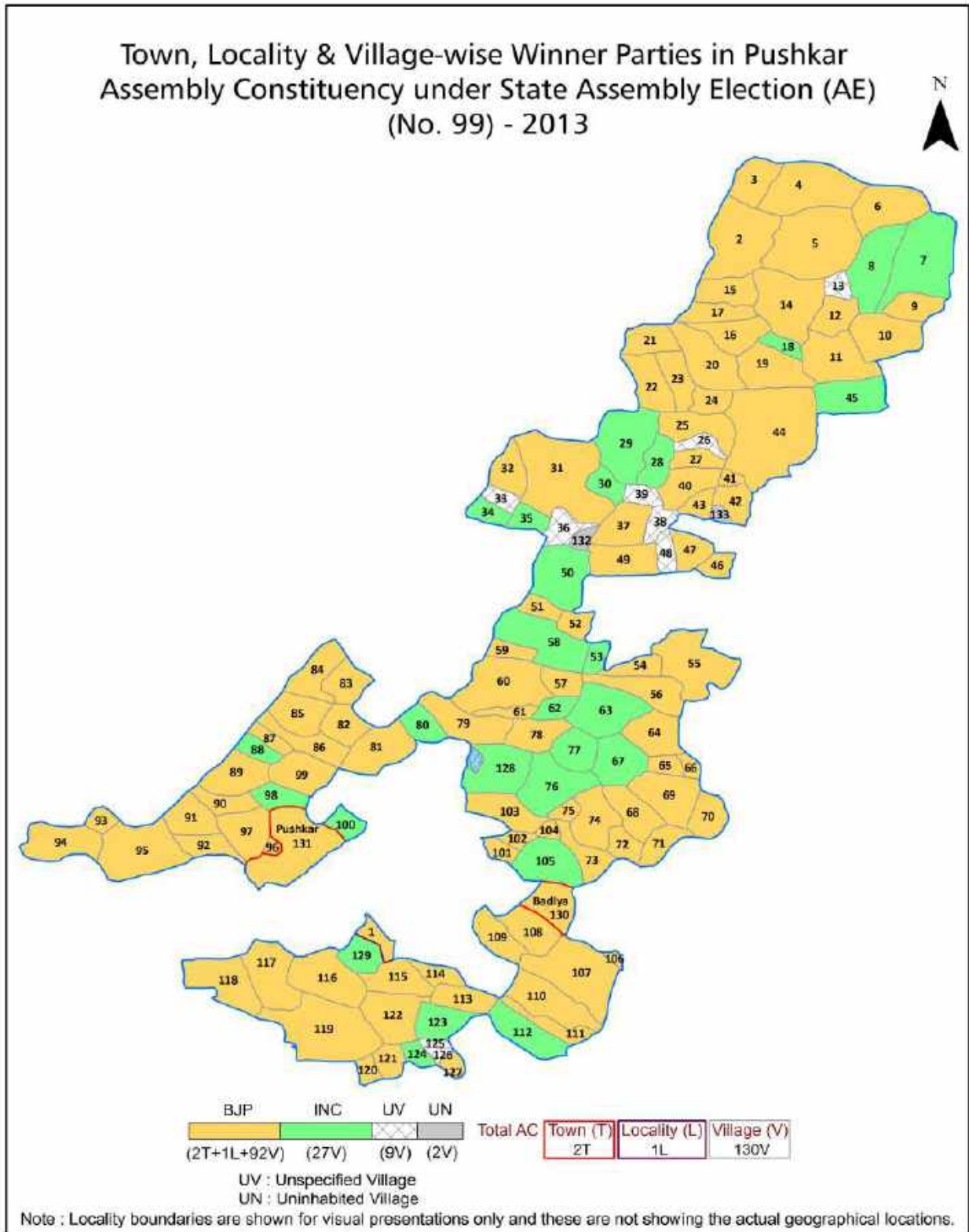
All rights reserved. No part of this book may be reproduced, stored in a retrieval system or transmitted in any form or by any means, mechanical photocopying, photographing, scanning, recording or otherwise without the prior written permission of the publisher. Please refer to Disclaimer at page no. 208 for the use of this publication.

Printed in India

## Contents

No.	Particulars	Page No.
	<b>Introduction</b>	
1	Assembly Constituency - (Vidhan Sabha) at a Glance   Features of Assembly as per Delimitation Commission of India (2008)	1-2
	<b>Location and Political Maps</b>	
2	Location Map   Boundaries of Assembly Constituency - (Vidhan Sabha in District   Boundaries of Assembly Constituency under Parliamentary Constituency - (Lok Sabha)   Town, Locality & Village-wise Winner Parties- 2024, 2023, 2019, 2018, 2014, 2013, 2009 and 2008	3-11
	<b>Administrative Setup (2011)</b>	
3	District   Sub-district   Towns   Villages   Inhabited Villages   Uninhabited Villages   Village Panchayat   Intermediate Panchayat	12-20
	<b>Demographics (2011)</b>	
4	Population   Households   Rural/Urban Population   Towns and Villages by Population Size   Sex Ratio (Total & 0-6 Years)   Religious Population   Social Population   Literacy Rate	21-22
	<b>Electoral Features</b>	
5	Important Dates of Last Elections Held   Electors by Gender   Service Electors   Voters   Voters Turnout   Polling Stations & Average Number of Electors per Polling Station   Electors by Age Group   Present Elected Representatives	23-28
	<b>Historical Summary Election Results</b>	
6	Vote Share of Major Parties   Winning Margin (Number & Percentage   Polarity of Parties   Summary Result of Assembly Segment of Parliamentary Elections 2024, 2019, 2014, 2009, 2004 and 1999   Summary Result of Assembly Elections 2023, 2018, 2013, 2008, 2003, 1998, 1993, 1990, 1985, 1980, 1977, 1972, 1967, 1962 and 1957	29-52
	<b>Polling Station Level Election Results</b>	
7	Name and Number of Polling Station 2024, 2023, 2019, 2018, 2014, 2013, 2009 and 2008   Polling Station-wise Electors, Voters & Voters Turnout 2024, 2023, 2019, 2018, 2014, 2013, 2009 and 2008   Polling Station wise Elections Results 2024, 2023, 2019, 2018, 2014, 2013, 2009 and 2008	53-188
	<b>Share of Assembly Constituency</b>	
8	Share of Assembly Constituency - (Vidhan Sabha) in State, District and Parliamentary Constituency - (Lok Sabha)	189
	<b>Socio-Economic Amenities (2011)</b>	
9	Access to Administrative Units   Agricultural, Manufacturing and Industrial Commodities   Demographic Indicators   Education   Health & Manpower   Drinking Water Supply   Sanitation   Entertainment and Recreations Infrastructure   Power   Food Allocation Distribution and Marketing of Agriculture Commodities Infrastructure   Transport and Road Infrastructure   Communication   Banking and Financial Services   Land Use   Irrigation Source	191-205
10	<b>Abbreviation &amp; Sources</b>	206-207
11	<b>Disclaimer</b>	208

Location & Political Map



## Administrative Setup

### List of Village Panchayat & Intermediate Panchayat (Block) Name - 2011

Village Name	Village Panchayat Name	Intermediate Panchayat Name
Aau	Sinodiya	Kishangarh
Akhri	Gegal	Srinagar
Amarpura	Amarpura	Kishangarh
Amba Maseena	Doomara	Peesangan
Aradka	Aradka	Srinagar
Babayacha	Babayacha	Srinagar
Badiya Ka Bala	Miyapur	Peesangan
Baghpura	Aradka	Srinagar
Bakarwaliya	Sinodiya	Kishangarh
Balwanta	Danta	Srinagar
Banseli	Deo Nagar	Peesangan
Bansra	Thal	Kishangarh
Bargaon	Sedariya	Srinagar
Beer	Beer	Srinagar
Bhadoo	Bhadoo	Kishangarh
Bhairwai	Jajota	Kishangarh
Bhanwta	Bhanwta	Peesangan
Bhawani Khera	Narwar	Srinagar
Bhilawat	Nosal	Kishangarh
Bhoodol	Bhoodol	Srinagar
Bubani	Bubani	Srinagar
Chachiyawas	Chachiyawas	Srinagar
Chak Peenglod	Peenglod	Kishangarh
Chandiyawas	Gegal	Srinagar
Chawandiya	Ganahera	Peesangan
Chhatri	Kayampura	Srinagar
Danta	Gegal	Srinagar
Danta	Danta	Srinagar
Dardoond	Paner	Kishangarh

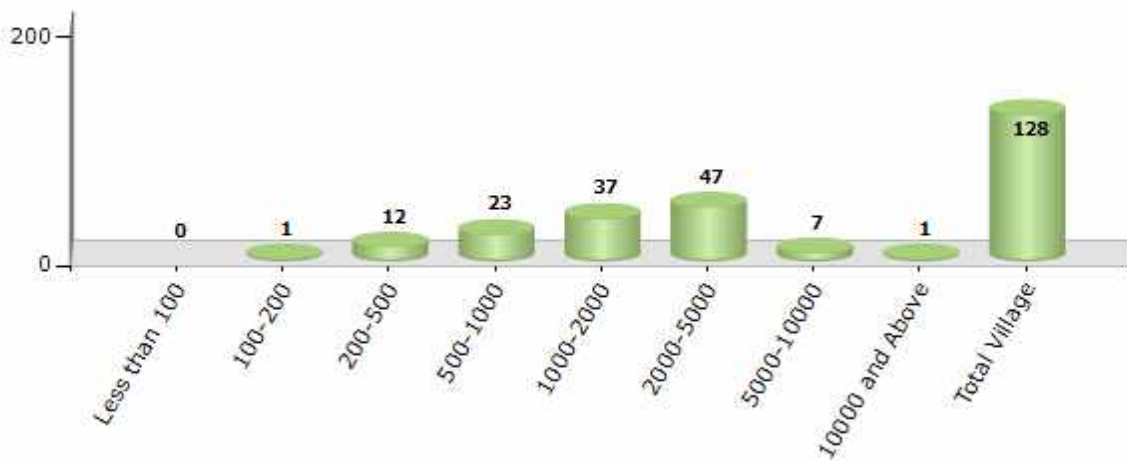
Contd....

Demographic

Number of Villages by Population Size - 2011

Less than 100	100-200	200-500	500-1000	1000-2000	2000-5000	5000-10000	10000 and Above	Total Village
0	1	12	23	37	47	7	1	128

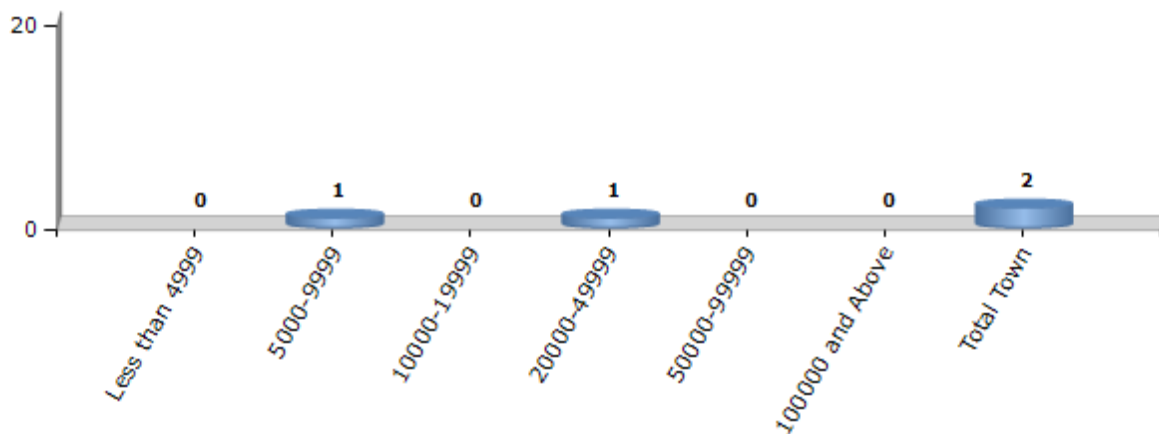
Number of Villages by Population Size - 2011



Number of Towns by Population Size - 2011

Less than 4999	5000-9999	10000-19999	20000-49999	50000-99999	100000 and Above	Total Town
0	1	0	1	0	0	2

Number of Towns by Population Size - 2011

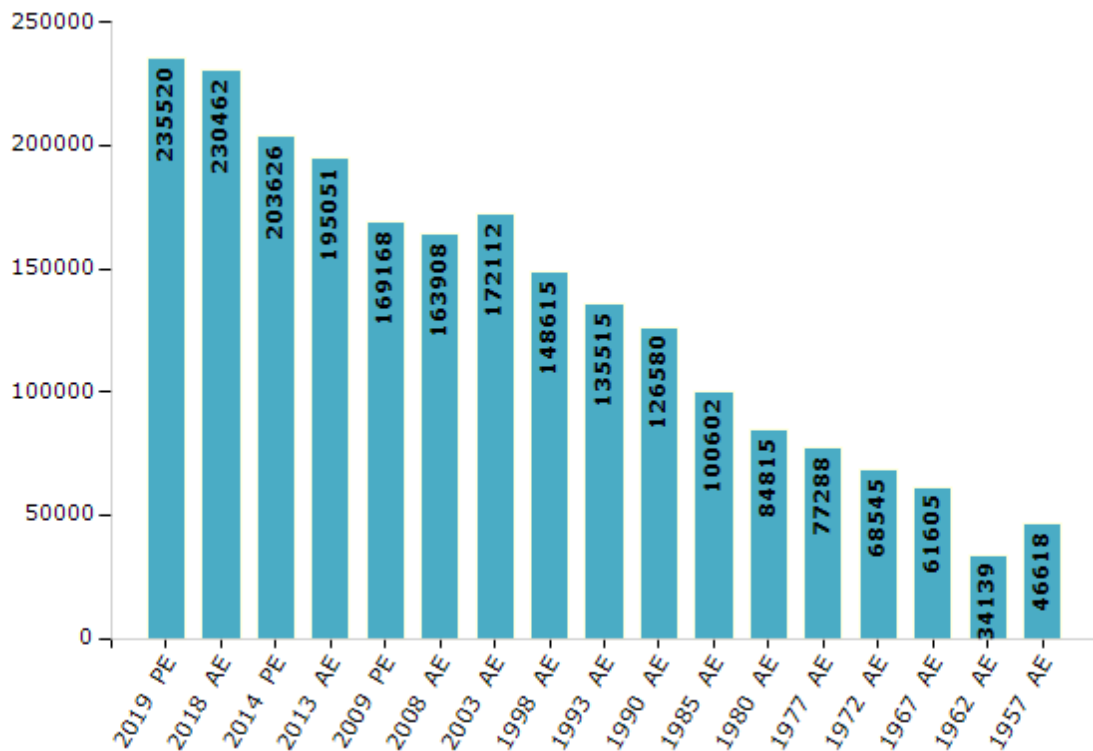


## Electoral Features

### Electors by Male & Female

Year	Male	Female	Others	Total	Year	Male	Female	Others	Total
2019 PE	120584	114934	2	235520	1993 AE	69619	65896	-	135515
2018 AE	118292	112169	1	230462	1990 AE	65414	61166	-	126580
2014 PE	105338	98288	0	203626	1985 AE	52488	48114	-	100602
2013 AE	101008	94043	0	195051	1980 AE	42625	42190	-	84815
2009 PE	87532	81636	-	169168	1977 AE	38665	38623	-	77288
2008 AE	84415	79493	-	163908	1972 AE	34265	34280	-	68545
2004 PE	-	-	-	-	1967 AE	-	-	-	61605
2003 AE	88006	84106	-	172112	1962 AE	-	-	-	34139
1999 PE	-	-	-	-	1957 AE	-	-	-	46618
1998 AE	76506	72109	-	148615	1952 AE	-	-	-	-

Number of Electors



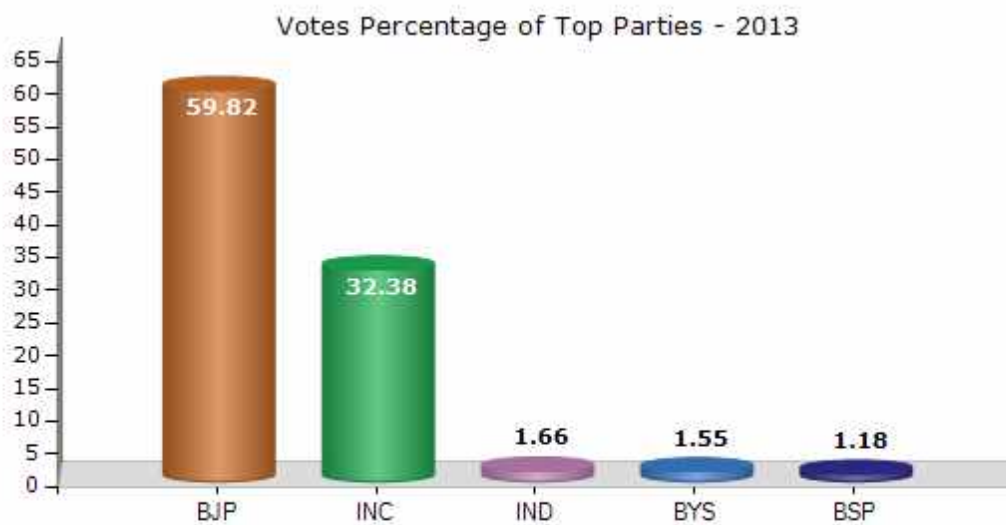
Note : AE : Assembly Election, PE : Assembly Segment of Parliamentary Election



## Historical Summary Election Results

### Summary Result of Assembly Election - 2013

Candidate Name	Party	Votes	Votes %
Suresh Singh Rawat	BJP	90013	59.82
Naseem Akhtar Insaf	INC	48723	32.38
Prem Singh Rathora	IND	2501	1.66
Gopal Maharaj Urf Gopal Singh	BYS	2334	1.55
Dilip	BSP	1770	1.18
Latif Ali	AKBAP	1287	0.86
Narayan Singh	NPEP	897	0.6
	NOTA	2943	1.96



## Polling Station Level Election Results

### Number and Name of Polling Stations (PS) (2018)

Number of Polling Stations	Name of Polling Stations	Number of Polling Stations	Name of Polling Stations
1	Govt. Primary School, Gurha	22	Govt. Senior Secondary School, West Wing Jajota
2	Govt. Upper Primary School, Jhag	23	Govt. Senior Secondary School, South Wing Jajota
3	Govt. Upper Primary School Aau	24	Govt. Adarsh Senior Secondary School, Primary Department South Side, Paner
4	Govt. Aadarsh Senior Secondary School, Seenodiya	25	Govt. Adarsh Senior Secondary School, Primary Department North Side Paner
5	Govt. Senior Primary School (Room No. 1) Bakarwalia	26	Govt. Upper Primary School Manpura
6	Govt. Secondary School Dher Ki Dhani (Shivnagar)	27	Govt. Primary School, Jaliyo Ki Dhani (Ramnagar)
7	Govt. Adarsh Senior Secondary School, Samudayik Bhawan Room No. 14 Noasl	28	Govt. Secondary School, Nitooti
8	Govt. Adarsh Senior Secondary School, Room No. 16 Nosal	29	Govt. Upper Primary School, Dardoond
9	Govt. Senior Secondary School, South Side Room No. 7 Bhilawat	30	Loonkaran Baheti Govt. Girls Senior Secondary School East Side Roopangarh
10	Govt. Senior Secondary School, North Side Room No. 3, Bhilawat	31	Loonkaran Baheti Govt. Girls Senior Secondary School West Side Roopangarh
11	Govt. Upper Primary School Kardala	32	Govt. Adarsh Senior Secondary School (Upper Primary Section) East Side, Roopangarh
12	Govt. Aadarsh Senior Secondary School, (Room No. 1) Kotri	33	Govt. Adarsh Senior Secondary School, Middle Room Roopangarh
13	Govt. Aadarsh Senior Secondary School, (Room No. 6) Kotri	34	Govt. Adarsh Senior Secondary School Room No. 3 Roopangarh
14	Govt. Upper Primary School Jakholai Old Building	35	Govt. Adarsh Senior Secondary School Room No. 5 Roopangarh
15	Govt. Senior Secondary School (West Side) Bhadoon	36	Govt. Adarsh Senior Secondary School, (Piche Ka Hall A) Rupangarh
16	Govt. Senior Secondary School (South Side) Bhadoon	37	Govt. Girls Senior Secondary School Room No. 1 Eastern Hall Roopangarh
17	Govt. Primary School Kathoda	38	Govt. Adarsh Senior Secondary School (Room No. 1) Nawa
18	Govt. Upper Primary School Palri Bhoptotan	39	Govt. Adarsh Senior Secondary School (Room No. 2) Nawa
19	Govt. Upper Primary School, Ujoli	40	Govt. Upper Primary School Ramgarh
20	Govt. Secondary School, Bhairwai	41	Govt. Utkarsh Upper Primary School, (New Building), Kalyanipura
21	Govt. Upper Primary School, Khajpura	42	Govt. Secondary School, Raghunathpura

Contd....

## Polling Station Level Election Results

### Polling Station-wise Votes Secured by Overall Top Five Parties in Pushkar Assembly in Assembly Election (AE) under Ajmer Parliamentary Constituency in Rajasthan (2018)

Number of Polling Station	Winner - Suresh Singh Rawat (BJP)	Runner-up - Nasim Akhtar Insaf (INC)	3rd - Shahabuddin (Pappu Qureshi) (RLTP)	4th - Radheshyam Bawari (IND)	5th - Anandi Prasad (SHS)	NOTA	Other	Total Votes Secured
36	319	377	0	17	10	22	10	755
37	574	289	12	9	1	15	24	924
38	228	219	86	35	4	2	8	582
39	241	161	57	48	4	7	15	533
40	68	214	1	6	5	3	9	306
41	151	461	1	7	1	17	8	646
42	527	226	69	42	11	9	23	907
43	119	62	7	1	0	3	2	194
44	538	286	55	12	7	10	25	933
45	92	360	3	84	5	5	17	566
46	127	182	344	63	2	7	31	756
47	272	53	344	12	1	2	18	702
48	60	178	3	1	2	7	6	257
49	403	253	5	8	3	10	11	693
50	421	218	15	4	5	7	14	684
51	369	323	13	3	11	18	21	758
52	236	319	163	6	8	16	43	791
53	201	280	244	4	1	19	38	787
54	154	212	99	0	3	2	11	481
55	151	278	56	2	3	2	5	497
56	189	249	230	4	3	8	42	725
57	180	369	1	34	3	12	15	614
58	344	218	6	3	2	4	9	586
59	410	308	24	112	0	9	22	885
60	462	175	53	8	7	1	17	723
61	334	453	13	4	1	9	21	835
62	10	377	0	0	0	1	3	391
63	353	386	1	16	4	1	15	776
64	21	851	0	3	1	15	8	899
65	209	550	1	3	1	11	2	777
66	79	435	1	0	0	7	12	534
67	353	297	3	10	8	8	6	685
68	142	420	4	1	3	9	2	581
69	245	276	0	4	1	5	14	545
70	111	210	1	1	2	12	10	347

Contd....

## Polling Station Level Election Results

### Winner, Runner-up and 3rd Party Position & Winning Margin According to Polling Stations in Pushkar Assembly in Assembly Election (AE) under Ajmer Parliamentary Constituency in Rajasthan (2018)

Polling Station Number	Winner Party	Winner Votes (%)	Runner-up Party	Runner-up Votes (%)	Winning Margin Votes (%)	Third Party	Third Party Votes (%)	Other Votes (%)
71	BJP	325 (54.35)	INC	246 (41.14)	79 (13.21)	RLTP	11 (1.84)	16 (2.68)
72	INC	318 (48.77)	BJP	267 (40.95)	51 (7.82)	IND (RB)	27 (4.14)	40 (6.13)
73	INC	532 (88.67)	BJP	56 (9.33)	476 (79.34)	BSP	5 (0.83)	7 (1.17)
74	INC	411 (55.54)	BJP	303 (40.95)	108 (14.59)	IND (RB)	4 (0.54)	22 (2.97)
75	BJP	296 (50.6)	INC	260 (44.44)	36 (6.16)	IND (RB)	6 (1.03)	23 (3.93)
76	INC	432 (53.93)	BJP	311 (38.83)	121 (15.1)	IND (RB)	15 (1.87)	43 (5.37)
77	INC	313 (50.73)	BJP	282 (45.71)	31 (5.02)	IND (RB)	6 (0.97)	16 (2.59)
78	BJP	882 (90.18)	INC	56 (5.73)	826 (84.45)	SHS	15 (1.53)	25 (2.56)
79	INC	765 (91.95)	BJP	27 (3.25)	738 (88.7)	BSP	5 (0.6)	35 (4.21)
80	INC	790 (96.34)	BJP	18 (2.2)	772 (94.14)	BSP	3 (0.37)	9 (1.1)
81	BJP	678 (81.69)	INC	103 (12.41)	575 (69.28)	RLTP	17 (2.05)	32 (3.86)
82	INC	445 (77.26)	BJP	111 (19.27)	334 (57.99)	IND (RB)	5 (0.87)	15 (2.6)
83	BJP	450 (67.47)	INC	187 (28.04)	263 (39.43)	RLTP	15 (2.25)	15 (2.25)
84	BJP	368 (49.73)	INC	344 (46.49)	24 (3.24)	BSP	14 (1.89)	14 (1.89)
85	BJP	315 (58.55)	INC	193 (35.87)	122 (22.68)	SHS	5 (0.93)	25 (4.65)
86	BJP	543 (68.65)	INC	183 (23.14)	360 (45.51)	RLTP	14 (1.77)	51 (6.45)
87	BJP	602 (69.12)	INC	210 (24.11)	392 (45.01)	SHS	10 (1.15)	49 (5.63)
88	INC	810 (92.89)	BJP	40 (4.59)	770 (88.3)	BSP	5 (0.57)	17 (1.95)
89	INC	871 (96.99)	BJP	12 (1.34)	859 (95.65)	BSP	3 (0.33)	12 (1.34)
90	INC	758 (96.44)	BJP	13 (1.65)	745 (94.79)	BSP	2 (0.25)	13 (1.65)
91	INC	329 (63.03)	BJP	167 (31.99)	162 (31.04)	SHS	6 (1.15)	20 (3.83)
92	INC	787 (96.56)	BJP	15 (1.84)	772 (94.72)	BSP	3 (0.37)	10 (1.23)
93	INC	591 (91.2)	BJP	42 (6.48)	549 (84.72)	BSP	5 (0.77)	10 (1.54)
94	BJP	573 (73.09)	INC	177 (22.58)	396 (50.51)	RLTP	13 (1.66)	21 (2.68)
95	INC	298 (53.21)	BJP	245 (43.75)	53 (9.46)	BSP	3 (0.54)	14 (2.5)
96	BJP	426 (93.83)	INC	18 (3.96)	408 (89.87)	SHS	4 (0.88)	6 (1.32)
97	BJP	302 (63.71)	INC	133 (28.06)	169 (35.65)	IND (RB)	13 (2.74)	26 (5.49)
98	BJP	784 (80.25)	INC	147 (15.05)	637 (65.2)	IND (RB)	11 (1.13)	35 (3.58)
99	BJP	681 (75.5)	INC	199 (22.06)	482 (53.44)	IND (RB)	7 (0.78)	15 (1.66)
100	BJP	819 (82.39)	INC	137 (13.78)	682 (68.61)	SHS	12 (1.21)	26 (2.62)
101	BJP	671 (82.53)	INC	118 (14.51)	553 (68.02)	SHS	12 (1.48)	12 (1.48)
102	BJP	735 (78.11)	INC	151 (16.05)	584 (62.06)	IND (RB)	13 (1.38)	42 (4.46)
103	BJP	607 (87.34)	INC	55 (7.91)	552 (79.43)	IND (RB)	11 (1.58)	22 (3.17)
104	BJP	661 (63.62)	INC	326 (31.38)	335 (32.24)	SHS	16 (1.54)	36 (3.46)
105	INC	672 (86.6)	BJP	85 (10.95)	587 (75.65)	IND (H)	5 (0.64)	14 (1.8)

Contd....

## Socio-Economic Amenities - Rural

### Access to Education Facilities

Particulars	Number of Village (% of Population)				
	Available	Not Available	If Not Available (Distance of Nearest Facility)		
			A	B	C
Govt. Primary School	115 (98)	13 (2)	0 (0)	0 (0)	0 (0)
Private Primary School	78 (83)	50 (17)	8 (1)	5 (1)	0 (0)
Govt. Middle School	90 (91)	38 (9)	19 (4)	4 (1)	0 (0)
Private Middle School	62 (73)	66 (27)	4 (1)	3 (1)	0 (0)
Govt. Secondary School	61 (76)	67 (24)	41 (15)	20 (6)	0 (0)
Private Secondary School	48 (66)	80 (34)	1 (0)	0 (0)	0 (0)
Govt. Senior Secondary School	24 (43)	104 (57)	30 (16)	55 (30)	14 (7)
Private Senior Secondary School	5 (9)	123 (91)	2 (2)	0 (0)	1 (1)
Govt. Arts and Science Degree College	0 (0)	128 (100)	7 (7)	24 (24)	91 (59)
Private Arts and Science Degree College	1 (2)	127 (98)	1 (2)	0 (0)	4 (6)
Govt. Engineering College	0 (0)	128 (100)	0 (0)	8 (12)	110 (78)
Private Engineering College	0 (0)	128 (100)	6 (5)	0 (0)	4 (4)
Govt. Medicine College	0 (0)	128 (100)	1 (1)	8 (12)	116 (84)
Private Medicine College	0 (0)	128 (100)	0 (0)	0 (0)	3 (2)
Govt. Management Institute	0 (0)	128 (100)	2 (3)	9 (13)	107 (79)
Private Management Institute	1 (1)	127 (99)	1 (1)	0 (0)	8 (4)
Govt. Polytechnic	0 (0)	128 (100)	1 (1)	8 (12)	119 (86)
Private Polytechnic	0 (0)	128 (100)	0 (0)	0 (0)	0 (0)
Govt. Vocational Training School/ITI	0 (0)	128 (100)	2 (2)	15 (17)	111 (80)
Private Vocational Training School/ITI	0 (0)	128 (100)	0 (0)	0 (0)	0 (0)
Govt. Non Formal Training Centre	0 (0)	128 (100)	0 (0)	8 (13)	111 (77)
Private Non Formal Training Centre	0 (0)	128 (100)	0 (0)	1 (1)	8 (10)
Govt. School For Disabled	0 (0)	128 (100)	1 (1)	8 (12)	119 (86)
Private School For Disabled	0 (0)	128 (100)	0 (0)	0 (0)	0 (0)
Government Others	0 (0)	128 (100)	0 (0)	0 (0)	0 (0)
Private Others	0 (0)	128 (100)	0 (0)	0 (0)	0 (0)

Note : Distance A : Less than 5 km; B : Between 5-10 km; C : 10+ km.; Source : Data Analysis is based on 2011 Census.

## DISCLAIMER

The Terms of Use and Disclaimer of Datanet India Private Limited (hereinafter referred to as "Datanet") for use of this analysis report of **Pushkar Assembly Constituency (Pushkar Vidhan Sabha)** :-

1. **Assembly Factbook™** is a Registered Trade Mark owned by Datanet.
2. All the maps are sketched and graphical representation only and have not been drawn to the scale and also not to represent the actual geographical area or boundary of the unit.
3. The data for the aforesaid analysis is based on authentic sources and has been culled from the various publications of Census, CSO and NSSO for district and block level data, various central and state government departments, Central & State Elections Commissions and the concerned Returning Officers' releases, Electoral Rolls, Election results and allied publications, internal assessment, surveys, estimates and analysis. Therefore, certain adjustment of data at micro level may have been done to arrive closer to the macro data.
4. Data have been provided on an "As Is" and "As AVAILABLE" basis
5. The colours shown in the maps or diagram and charts of a particular party, alliance or AC are indicative and do not represent them.
6. This publication which includes maps, sheets, graphs and data would be the property under copyright of Datanet only. The user may use these for its internal study, analysis and research purposes. It's public display, re-selling or any commercial uses by the user are not allowed.
7. Datanet has taken due care and caution in compilation and processing of data and allied information, but does not guarantee the accuracy, adequacy or completeness of any information/analysis and will be not responsible for any errors or omissions or for the results obtained from the use of such information/analysis.
8. All the contents for the publication have been culled from various authentic sources and Datanet reasonably believes such sources to be reliable, but does not make any representations, express or implied as to the accuracy or fitness of use of such information. The information or contents of the information/analysis do not constitute advice and should not be relied upon in making (or refraining from making) any decision. Any reliance placed upon the information provided by Datanet is the sole responsibility and strictly at the user's risk.
9. In no event will Datanet be liable for any damages (including, without limitation, damages for loss of business projects, or loss of profits) arising in contract, tort or otherwise from the use of or inability to use any of its contents, or from any action taken (or refrained from being taken) as a result of using the analysis or any of its contents. Datanet its directors, owners, editors, officials, employees, distributor and agents or any associate will not be liable for any errors in the information contained or any consequences arising from the use of the contents of the provided information/analysis.
10. If any provision of these terms and conditions is held invalid or illegal or unenforceable for any reason by any court of competent jurisdiction, such provision shall be severed and the remainder of provisions of the terms and conditions shall continue in full force and effect as if the Term of Use had been executed with the invalid, illegal or unenforceable provision eliminated.
11. If there are any discrepancies in the information provided, please bring it to attention of Datanet for suitable rectification measures.

Buy Online This Complete Book At  
**Datanet India eBooks Store**

[www.indiastatpublications.com](http://www.indiastatpublications.com)

or go directly at

[http://www.indiastatpublications.com/  
Assembly\\_factbook/Rajasthan/Ajmer/ Pushkar](http://www.indiastatpublications.com/Assembly_factbook/Rajasthan/Ajmer/ Pushkar)

 **india**stat**elections**

ISBN : 978-93-86370-96-9

