



Rajasthan

Assembly Factbook™

Alwar Rural Assembly Constituency



Key Electoral Data of Alwar Rural
Assembly Constituency (Vidhan Sabha)

Rajasthan

Assembly Factbook™

Alwar Rural Assembly Constituency



Alwar Rural Vidhan Sabha

Editor & Director

Dr. R.K. Thukral

Research Editor

Dr. Shafeeq Rahman

Compiled, Researched and Published by Datanet India Pvt. Ltd.

D-100, 1st Floor,

Okhla Industrial Area, Phase-I,
New Delhi- 110020.

Ph.: 91-11- 43580781-84

Email : support@indiastatpublications.com

Website : www.indiastatelections.com

Online Book Store :

www.indiastatpublications.com

Report No. : AFB/RJ-065-0125

ISBN : 978-93-87267-18-3

First Edition : January, 2018

Eighth Updated Edition : January, 2025

Price : Rs. 11500/-

US\$ 310

© Datanet India Pvt. Ltd.

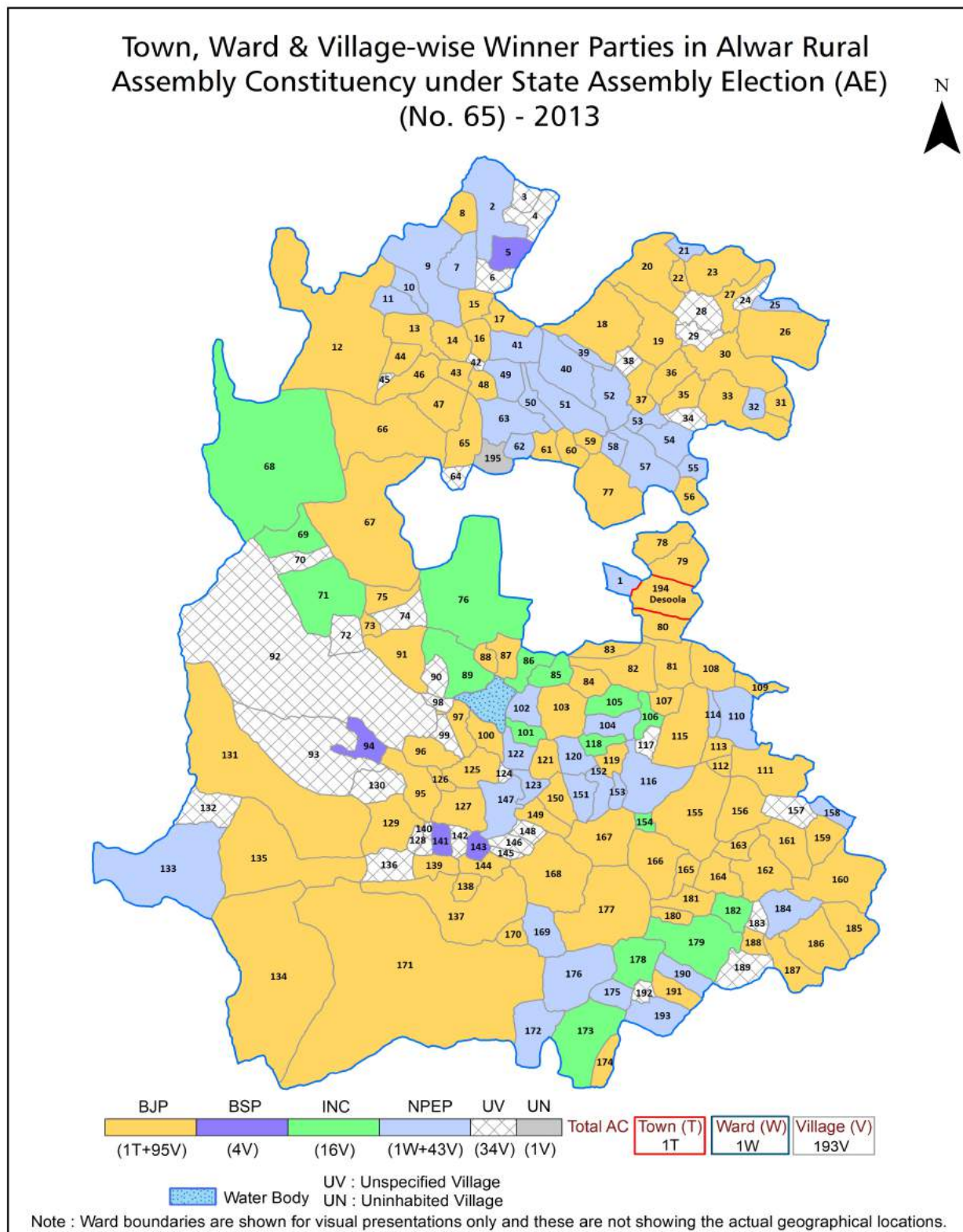
All rights reserved. No part of this book may be reproduced, stored in a retrieval system or transmitted in any form or by any means, mechanical photocopying, photographing, scanning, recording or otherwise without the prior written permission of the publisher. Please refer to Disclaimer at page no. 207 for the use of this publication.

Printed in India

Contents

No.	Particulars	Page No.
	Introduction	
1	Assembly Constituency - (Vidhan Sabha) at a Glance Features of Assembly as per Delimitation Commission of India (2008)	1-2
	Location and Political Maps	
2	Location Map Boundaries of Assembly Constituency - (Vidhan Sabha in District Boundaries of Assembly Constituency under Parliamentary Constituency - (Lok Sabha) Town, Ward & Village-wise Winner Parties- 2024, 2023, 2019, 2018, 2014, 2013, 2009 and 2008	3-11
	Administrative Setup (2011)	
3	District Sub-district Towns Villages Inhabited Villages Uninhabited Villages Village Panchayat Intermediate Panchayat	12-23
	Demographics (2011)	
4	Population Households Rural/Urban Population Towns, Ward and Villages by Population Size Sex Ratio (Total & 0-6 Years) Religious Population Social Population Literacy Rate	24-26
	Electoral Features	
5	Important Dates of Last Elections Held Electors by Gender Service Electors Voters Voters Turnout Polling Stations & Average Number of Electors per Polling Station Electors by Age Group Present Elected Representatives	27-32
	Historical Summary Election Results	
6	Vote Share of Major Parties Winning Margin (Number & Percentage Polarity of Parties Summary Result of Assembly Segment of Parliamentary Elections 2024, 2019, 2014 and 2009 Summary Result of Assembly Elections 2023, 2018, 2013 and 2008	33-43
	Polling Station Level Election Results	
7	Name and Number of Polling Station 2024, 2023, 2019, 2018, 2014, 2013, 2009 and 2008 Polling Station-wise Electors, Voters & Voters Turnout 2024, 2023, 2019, 2018, 2014, 2013, 2009 and 2008 Polling Station wise Elections Results 2024, 2023, 2019, 2018, 2014, 2013, 2009 and 2008	44-187
	Share of Assembly Constituency	
8	Share of Assembly Constituency - (Vidhan Sabha) in State, District and Parliamentary Constituency - (Lok Sabha)	188
	Socio-Economic Amenities (2011)	
9	Access to Administrative Units Agricultural, Manufacturing and Industrial Commodities Demographic Indicators Education Health & Manpower Drinking Water Supply Sanitation Entertainment and Recreations Infrastructure Power Food Allocation Distribution and Marketing of Agriculture Commodities Infrastructure Transport and Road Infrastructure Communication Banking and Financial Services Land Use Irrigation Source	190-204
10	Abbreviation & Sources	205-206
11	Disclaimer	207

Location & Political Map



Administrative Setup

List of Village Panchayat & Intermediate Panchayat (Block) Name - 2011

Village Name	Village Panchayat Name	Intermediate Panchayat Name
Achalpuri	Pala	Umren
Ahirbas	Poonkhar	Umren
Ahmadpur	Akbarpur	Umren
Akbarpur	Akbarpur	Umren
Alapur	Mohabbatpur	Umren
Bader	Bader	Umren
Bahadurpur Patti Joriya	Bahadurpur Patti Joriya	Kishangarh Bas
Bahadurpur Patti Kanugo	Bahadurpur Patti Joriya	Kishangarh Bas
Bahadurpur Patti Katla	Bahadurpur Patti Meeran	Kishangarh Bas
Bahadurpur Patti Meeran	Bahadurpur Patti Meeran	Kishangarh Bas
Bahadurpur Patti Pahar	Bahadurpur Patti Joriya	Kishangarh Bas
Bakhtpura	Bakhtpura	Umren
Bala Dahra	Shahpur	Umren
Baldeobas	Chikani	Kishangarh Bas
Baleta	Baleta	Umren
Ballana	Kesharpur	Umren
Bandipura	Mahwa Khurd	Umren
Barh Bilandi	Jamalpur	Umren
Barh Kesharpur	Umren	Umren
Barkhera	Barkhera	Umren
Barwara	Ghatla	Umren
Bas Sahedi	Akbarpur	Umren
Beejawar	Beejawar	Umren
Bhadoli	Prithvipura	Umren
Bhajeet	Bhajeet	Ramgarh
Bhajera	Bhajera	Kishangarh Bas
Bhakhera	Kesharpur	Umren
Bhandodi	Bhandodi	Umren
Bhandwara	Bhandwara	Umren

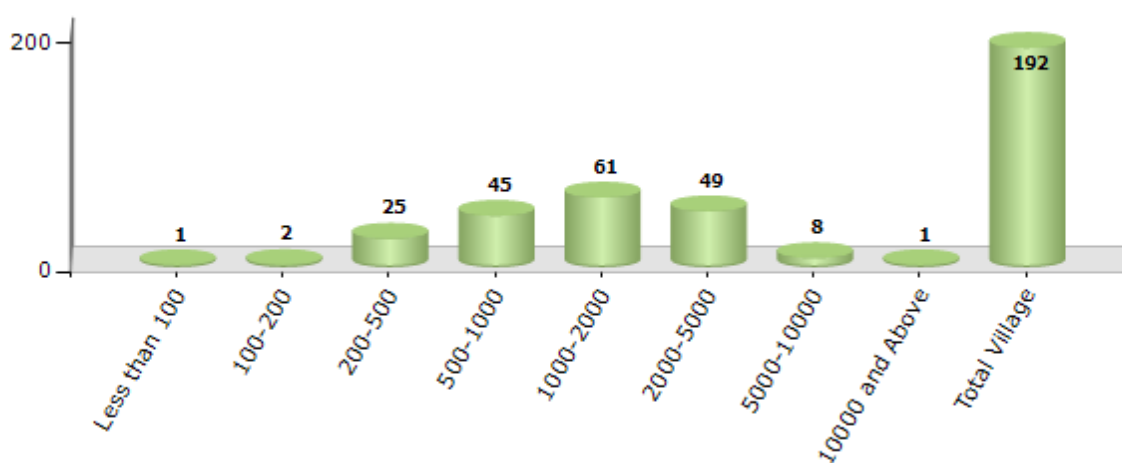
Contd....

Demographic

Number of Villages by Population Size - 2011

Less than 100	100-200	200-500	500-1000	1000-2000	2000-5000	5000-10000	10000 and Above	Total Village
1	2	25	45	61	49	8	1	192

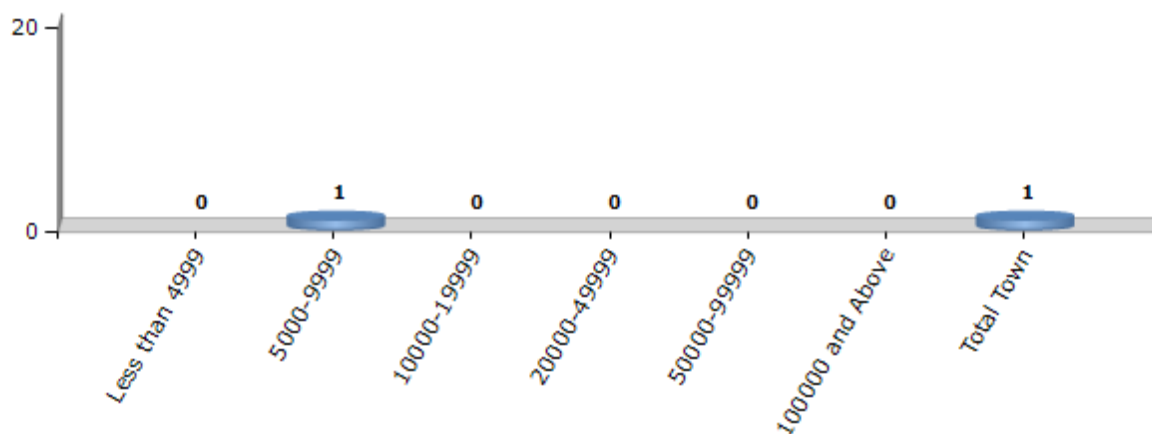
Number of Villages by Population Size - 2011



Number of Towns by Population Size - 2011

Less than 4999	5000-9999	10000-19999	20000-49999	50000-99999	100000 and Above	Total Town
0	1	0	0	0	0	1

Number of Towns by Population Size - 2011

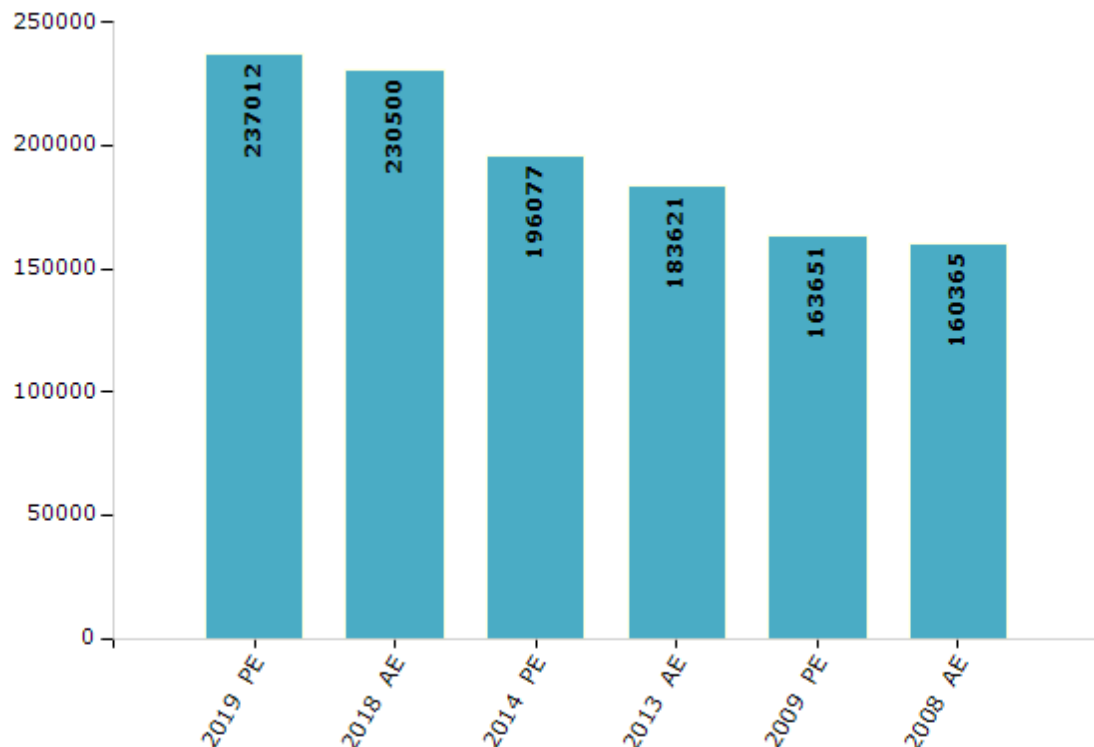


Electoral Features

Electors by Male & Female

Year	Male	Female	Others	Total	Year	Male	Female	Others	Total
2019 PE	126054	110957	1	237012	1993 AE	-	-	-	-
2018 AE	122679	107821	0	230500	1990 AE	-	-	-	-
2014 PE	106256	89821	0	196077	1985 AE	-	-	-	-
2013 AE	99644	83977	0	183621	1980 AE	-	-	-	-
2009 PE	87551	76100	-	163651	1977 AE	-	-	-	-
2008 AE	84973	75392	-	160365	1972 AE	-	-	-	-
2004 PE	-	-	-	-	1967 AE	-	-	-	-
2003 AE	-	-	-	-	1962 AE	-	-	-	-
1999 PE	-	-	-	-	1957 AE	-	-	-	-
1998 AE	-	-	-	-	1952 AE	-	-	-	-

Number of Electors

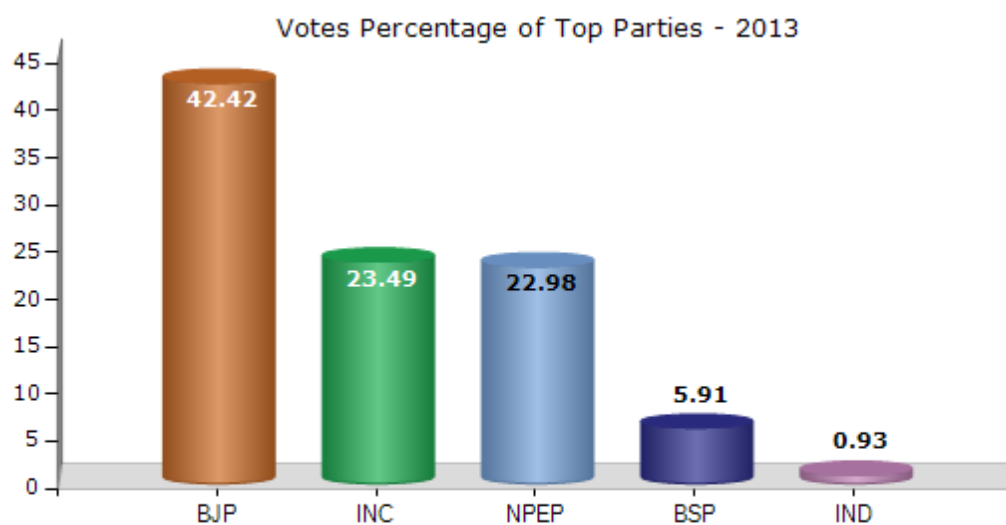


Note : AE : Assembly Election, PE : Assembly Segment of Parliamentary Election

Historical Summary Election Results

Summary Result of Assembly Election - 2013

Candidate Name	Party	Votes	Votes %
Jairam Jatav	BJP	60066	42.42
Tikaram Jolly	INC	33267	23.49
Vimla Umar	NPEP	32543	22.98
Ashok Kumar Verma	BSP	8366	5.91
Sumrat Lal	IND	1316	0.93
Harish Chand	CPM	826	0.58
Rajendra Prasad Dochania	IND	642	0.45
Shishu Pal	RLD	625	0.44
Sawai Nath	BYS	600	0.42
Roop Singh Solanki	JGP	425	0.3
Banwari Lal	IND	314	0.22
Bharat Veer	LJP	303	0.21
Rajwati	RJNSP	222	0.16
Kanhaiya Lal	SP	185	0.13
	NOTA	1896	1.34



Polling Station Level Election Results

Number and Name of Polling Stations (PS) (2018)

Number of Polling Stations	Name of Polling Stations	Number of Polling Stations	Name of Polling Stations
1	Govt. Senior Secondary School, Room No. 01 Ghatla	22	Govt. Senior Secondary School West Side Karoli
2	Govt. Senior Secondary School Room No. 02 Ghatla	23	Govt. Primary School Pahadi Ka Bas (Karoli)
3	Govt. Upper Primary School, Dhulpuri	24	Govt. Senior Secondary School, Room No. 1 Chikani
4	Govt. Seth Ganeshi Lal Adarsh Senior Secondary School Chandoli Room No. 01	25	Govt. Senior Secondary School, Room No. 2 Chikani
5	Govt. Seth Ganeshi Lal Adarsh Senior Secondary School Chandoli Room No. 02	26	Govt. Senior Secondary School, Room No. 3 Chikani
6	Govt. Senior Secondary School Chandoli, Primary Building	27	Govt. Upper Primary School Jajorbas
7	Govt. Upper Primary School Roja Ka Bas	28	Govt. Upper Primary School Nangal Heera
8	Govt. Upper Primary School, Bijopur	29	Govt. Primary School Pahada
9	Govt. Upper Primary School Jhadoli	30	Govt. Senior Secondary School East Side, Kithoor
10	Govt. Senior Secondary School Bhandwada	31	Govt. Senior Secondary School West Side Kithoor
11	Govt. Primary School, Nangla Sedu	32	Govt. Girls Primary School, Room No. 1 Bahadurpur
12	Govt. Upper Primary School Nandanhedhi	33	Govt. Girls Primary School, Room No. 2 Bahadurpur
13	Baba Sardara Ram Govt. Adarsh Senior Secondary School, Room No. 01 Shahpur	34	Govt. Senior Secondary School, Room No. 01 Bahadurpur
14	Baba Sardara Ram Govt. Adarsh Senior Secondary School, Room No. 02 Shahpur	35	Govt. Senior Secondary School, Room No. 02 Bahadurpur
15	Govt. Primary School Dalalpur	36	Govt. Girls Senior Secondary School, Room No. 3 Bahadurpur
16	Govt. Primary School, Lodhadi	37	Govt. Girls Senior Secondary School, Room No. 1 Bahadurpur
17	Govt. Upper Primary School East Side No. Rangabad	38	Govt. Girls Senior Secondary School, Room No. 2 Bahadurpur
18	Govt. Upper Primary School West Side No. Rangabad	39	Govt. Upper Primary School, Sotka
19	Govt. Senior Secondary School West Side Sirmoli	40	Govt. Upper Primary School, Ranikheda, (Badani)
20	Govt. Senior Secondary School South Side Sirmoli	41	Govt. Adarsh Senior Secondary School Room No. 1 Bhajeda
21	Govt. Senior Secondary School East Side Karoli	42	Govt. Adarsh Senior Secondary School Room No. 2 Bhajeda

Contd....

Polling Station Level Election Results

Polling Station-wise Votes Secured by Overall Top Five Parties in Alwar Rural Assembly in Assembly Election (AE) under Alwar Parliamentary Constituency in Rajasthan (2018)

Number of Polling Station	Winner - Tika Ram Jolly (INC)	Runner-up - Master Ramkishan (BJP)	3rd - Rinky Verma (BSP)	4th - Bishan Lal (IND)	5th - Sawainath Sapera (BRSP)	NOTA	Other	Total Votes Secured
36	394	391	20	1	0	5	5	816
37	291	391	58	3	1	10	16	770
38	484	359	18	0	1	7	10	879
39	81	448	17	0	1	2	4	553
40	247	65	50	1	1	3	8	375
41	225	264	342	6	4	10	6	857
42	131	275	42	0	1	5	5	459
43	336	281	127	4	0	5	6	759
44	294	400	252	4	2	8	20	980
45	194	257	197	5	2	1	1	657
46	520	183	115	0	0	7	8	833
47	658	29	166	1	1	2	0	857
48	562	149	100	2	0	7	0	820
49	470	144	38	0	2	8	7	669
50	368	62	72	0	0	1	0	503
51	833	16	32	0	0	0	6	887
52	171	100	199	1	1	3	3	478
53	116	265	184	1	2	3	2	573
54	91	408	70	0	0	1	5	575
55	143	287	169	3	0	5	8	615
56	225	175	1	2	5	4	9	421
57	44	20	339	2	3	0	8	416
58	453	179	1	1	0	7	1	642
59	201	203	264	1	1	4	10	684
60	96	315	243	4	1	6	6	671
61	42	168	328	6	2	4	5	555
62	471	200	198	1	0	4	3	877
63	340	153	110	0	0	3	0	606
64	446	142	98	3	3	4	7	703
65	416	287	64	0	1	4	9	781
66	95	90	220	4	0	4	6	419
67	411	166	47	2	0	3	4	633
68	214	324	390	3	4	7	8	950
69	265	318	104	1	3	7	10	708
70	148	432	208	4	2	7	9	810

Contd....

Polling Station Level Election Results

Winner, Runner-up and 3rd Party Position & Winning Margin According to Polling Stations in Alwar Rural Assembly in Assembly Election (AE) under Alwar Parliamentary Constituency in Rajasthan (2018)

Polling Station Number	Winner Party	Winner Votes (%)	Runner-up Party	Runner-up Votes (%)	Winning Margin Votes (%)	Third Party	Third Party Votes (%)	Other Votes (%)
71	BJP	221 (50.11)	INC	186 (42.18)	35 (7.93)	BSP	17 (3.85)	17 (3.85)
72	INC	601 (81.11)	BJP	130 (17.54)	471 (63.57)	BSP	6 (0.81)	4 (0.54)
73	INC	546 (95.12)	BSP	23 (4.01)	523 (91.11)	BJP	2 (0.35)	3 (0.52)
74	INC	720 (91.37)	BSP	35 (4.44)	685 (86.93)	SP	12 (1.52)	21 (2.66)
75	INC	624 (80.93)	BSP	79 (10.25)	545 (70.68)	BJP	53 (6.87)	15 (1.95)
76	INC	706 (77.5)	BSP	136 (14.93)	570 (62.57)	BJP	59 (6.48)	10 (1.1)
77	INC	723 (88.71)	BJP	65 (7.98)	658 (80.73)	BSP	10 (1.23)	17 (2.09)
78	INC	663 (91.45)	BSP	59 (8.14)	604 (83.31)	BJP	2 (0.28)	1 (0.14)
79	BJP	508 (81.67)	INC	84 (13.5)	424 (68.17)	BSP	9 (1.45)	21 (3.38)
80	BSP	385 (43.31)	INC	291 (32.73)	94 (10.58)	BJP	189 (21.26)	24 (2.7)
81	BJP	466 (53.94)	INC	370 (42.82)	96 (11.12)	BSP	14 (1.62)	14 (1.62)
82	INC	377 (50.6)	BJP	247 (33.15)	130 (17.45)	BSP	112 (15.03)	9 (1.21)
83	INC	1040 (97.47)	BJP	13 (1.22)	1027 (96.25)	BSP	10 (0.94)	4 (0.37)
84	BSP	607 (59.74)	INC	370 (36.42)	237 (23.32)	BJP	24 (2.36)	15 (1.48)
85	BSP	461 (55.48)	INC	195 (23.47)	266 (32.01)	BJP	155 (18.65)	20 (2.41)
86	INC	535 (71.14)	BJP	138 (18.35)	397 (52.79)	BSP	69 (9.18)	10 (1.33)
87	BJP	430 (54.57)	INC	186 (23.6)	244 (30.97)	BSP	148 (18.78)	24 (3.05)
88	BJP	277 (39.86)	INC	205 (29.5)	72 (10.36)	BSP	176 (25.32)	37 (5.32)
89	BJP	522 (76.32)	INC	98 (14.33)	424 (61.99)	BSP	54 (7.89)	10 (1.46)
90	BJP	497 (65.57)	BSP	131 (17.28)	366 (48.29)	INC	109 (14.38)	21 (2.77)
91	BSP	478 (58.65)	BJP	233 (28.59)	245 (30.06)	INC	85 (10.43)	19 (2.33)
92	BJP	332 (48.33)	INC	321 (46.72)	11 (1.61)	BSP	4 (0.58)	30 (4.37)
93	BJP	230 (45.45)	BSP	135 (26.68)	95 (18.77)	INC	124 (24.51)	17 (3.36)
94	BJP	521 (79.3)	INC	125 (19.03)	396 (60.27)	IND (RPD)	4 (0.61)	7 (1.07)
95	BSP	237 (45.23)	INC	201 (38.36)	36 (6.87)	BJP	79 (15.08)	7 (1.34)
96	INC	308 (36.8)	BSP	291 (34.77)	17 (2.03)	BJP	221 (26.4)	17 (2.03)
97	BJP	496 (62.71)	INC	270 (34.13)	226 (28.58)	BSP	13 (1.64)	12 (1.52)
98	BSP	286 (42.18)	INC	220 (32.45)	66 (9.73)	BJP	154 (22.71)	18 (2.65)
99	BSP	400 (40.36)	BJP	384 (38.75)	16 (1.61)	INC	179 (18.06)	28 (2.83)
100	BJP	408 (47.72)	INC	378 (44.21)	30 (3.51)	BRSP	45 (5.26)	24 (2.81)
101	BJP	406 (46.14)	INC	295 (33.52)	111 (12.62)	BRSP	102 (11.59)	77 (8.75)
102	INC	677 (77.82)	BJP	151 (17.36)	526 (60.46)	BRSP	15 (1.72)	27 (3.1)
103	BJP	373 (59.68)	INC	241 (38.56)	132 (21.12)	IND (RPD)	3 (0.48)	8 (1.28)
104	BJP	428 (58.15)	INC	271 (36.82)	157 (21.33)	BYS	12 (1.63)	25 (3.4)
105	INC	449 (63.24)	BJP	165 (23.24)	284 (40)	BYS	80 (11.27)	16 (2.25)

Contd....

Socio-Economic Amenities - Rural

Access to Education Facilities

Particulars	Number of Village (% of Population)				
	Available	Not Available	If Not Available (Distance of Nearest Facility)		
			A	B	C
Govt. Primary School	164 (98)	28 (2)	6 (0)	0 (0)	0 (0)
Private Primary School	116 (79)	76 (21)	17 (2)	3 (0)	1 (0)
Govt. Middle School	103 (80)	89 (20)	42 (9)	7 (2)	2 (1)
Private Middle School	92 (66)	100 (34)	11 (2)	2 (0)	2 (0)
Govt. Secondary School	61 (60)	131 (40)	84 (24)	18 (6)	4 (1)
Private Secondary School	51 (46)	141 (54)	5 (2)	2 (0)	2 (0)
Govt. Senior Secondary School	19 (25)	173 (75)	56 (25)	64 (24)	29 (9)
Private Senior Secondary School	17 (16)	175 (84)	4 (3)	4 (1)	2 (0)
Govt. Arts and Science Degree College	0 (0)	192 (100)	1 (2)	28 (18)	162 (80)
Private Arts and Science Degree College	0 (0)	192 (100)	0 (0)	0 (0)	1 (0)
Govt. Engineering College	0 (0)	192 (100)	0 (0)	0 (0)	0 (0)
Private Engineering College	5 (3)	187 (97)	13 (9)	39 (22)	135 (66)
Govt. Medicine College	0 (0)	192 (100)	0 (0)	24 (16)	125 (67)
Private Medicine College	0 (0)	192 (100)	0 (0)	3 (1)	40 (16)
Govt. Management Institute	0 (0)	192 (100)	0 (0)	15 (10)	54 (28)
Private Management Institute	1 (1)	191 (99)	10 (7)	23 (13)	89 (42)
Govt. Polytechnic	0 (0)	192 (100)	0 (0)	25 (16)	156 (79)
Private Polytechnic	1 (0)	191 (100)	0 (0)	2 (1)	8 (3)
Govt. Vocational Training School/ITI	0 (0)	192 (100)	1 (0)	25 (18)	100 (39)
Private Vocational Training School/ITI	8 (7)	184 (93)	19 (9)	18 (11)	20 (13)
Govt. Non Formal Training Centre	0 (0)	192 (100)	0 (0)	20 (12)	120 (59)
Private Non Formal Training Centre	0 (0)	192 (100)	0 (0)	7 (5)	45 (24)
Govt. School For Disabled	0 (0)	192 (100)	0 (0)	0 (0)	2 (1)
Private School For Disabled	0 (0)	192 (100)	0 (0)	26 (17)	164 (83)
Government Others	0 (0)	192 (100)	0 (0)	0 (0)	0 (0)
Private Others	0 (0)	192 (100)	0 (0)	0 (0)	0 (0)

Note : Distance A : Less than 5 km; B : Between 5-10 km; C : 10+ km.; Source : Data Analysis is based on 2011 Census.

DISCLAIMER

The Terms of Use and Disclaimer of Datanet India Private Limited (hereinafter referred to as "Datanet") for use of this analysis report of **Alwar Rural Assembly Constituency (Alwar Rural Vidhan Sabha)** :-

1. **Assembly Factbook™** is a Registered Trade Mark owned by Datanet.
2. All the maps are sketched and graphical representation only and have not been drawn to the scale and also not to represent the actual geographical area or boundary of the unit.
3. The data for the aforesaid analysis is based on authentic sources and has been culled from the various publications of Census, CSO and NSSO for district and block level data, various central and state government departments, Central & State Elections Commissions and the concerned Returning Officers' releases, Electoral Rolls, Election results and allied publications, internal assessment, surveys, estimates and analysis. Therefore, certain adjustment of data at micro level may have been done to arrive closer to the macro data.
4. Data have been provided on an "As Is" and "As AVAILABLE" basis
5. The colours shown in the maps or diagram and charts of a particular party, alliance or AC are indicative and do not represent them.
6. This publication which includes maps, sheets, graphs and data would be the property under copyright of Datanet only. The user may use these for its internal study, analysis and research purposes. It's public display, re-selling or any commercial uses by the user are not allowed.
7. Datanet has taken due care and caution in compilation and processing of data and allied information, but does not guarantee the accuracy, adequacy or completeness of any information/analysis and will be not responsible for any errors or omissions or for the results obtained from the use of such information/analysis.
8. All the contents for the publication have been culled from various authentic sources and Datanet reasonably believes such sources to be reliable, but does not make any representations, express or implied as to the accuracy or fitness of use of such information. The information or contents of the information/analysis do not constitute advice and should not be relied upon in making (or refraining from making) any decision. Any reliance placed upon the information provided by Datanet is the sole responsibility and strictly at the user's risk.
9. In no event will Datanet be liable for any damages (including, without limitation, damages for loss of business projects, or loss of profits) arising in contract, tort or otherwise from the use of or inability to use any of its contents, or from any action taken (or refrained from being taken) as a result of using the analysis or any of its contents. Datanet its directors, owners, editors, officials, employees, distributor and agents or any associate will not be liable for any errors in the information contained or any consequences arising from the use of the contents of the provided information/analysis.
10. If any provision of these terms and conditions is held invalid or illegal or unenforceable for any reason by any court of competent jurisdiction, such provision shall be severed and the remainder of provisions of the terms and conditions shall continue in full force and effect as if the Term of Use had been executed with the invalid, illegal or unenforceable provision eliminated.
11. If there are any discrepancies in the information provided, please bring it to attention of Datanet for suitable rectification measures.

**Buy Online This Complete Book At
Indiastat Publication Book Store**

www.indiastatpublications.com

or go directly at

**[http://www.indiastatpublications.com/
Assembly_factbook/Rajasthan/Alwar/Alwar_Rural](http://www.indiastatpublications.com/Assembly_factbook/Rajasthan/Alwar/Alwar_Rural)**

 **indiastat**elections

ISBN : 978-93-87267-18-3

