



Rajasthan

Assembly Factbook™

Alwar Urban Assembly Constituency



Key Electoral Data of Alwar Urban
Assembly Constituency (Vidhan Sabha)

Rajasthan

Assembly Factbook™

Alwar Urban Assembly Constituency



Alwar Urban Vidhan Sabha

Editor & Director

Dr. R.K. Thukral

Research Editor

Dr. Shafeeq Rahman

Compiled, Researched and Published by Datanet India Pvt. Ltd.

D-100, 1st Floor,

Okhla Industrial Area, Phase-I,
New Delhi- 110020.

Ph.: 91-11- 43580781-84

Email : support@indiastatpublications.com

Website : www.indiastatelections.com

Online Book Store :

www.indiastatpublications.com

Report No. : AFB/RJ-066-0123

ISBN : 978-93-87267-19-0

First Edition : January, 2018

Sixth Updated Edition : January, 2023

Price : Rs. 11500/-

US\$ 310

© Datanet India Pvt. Ltd.

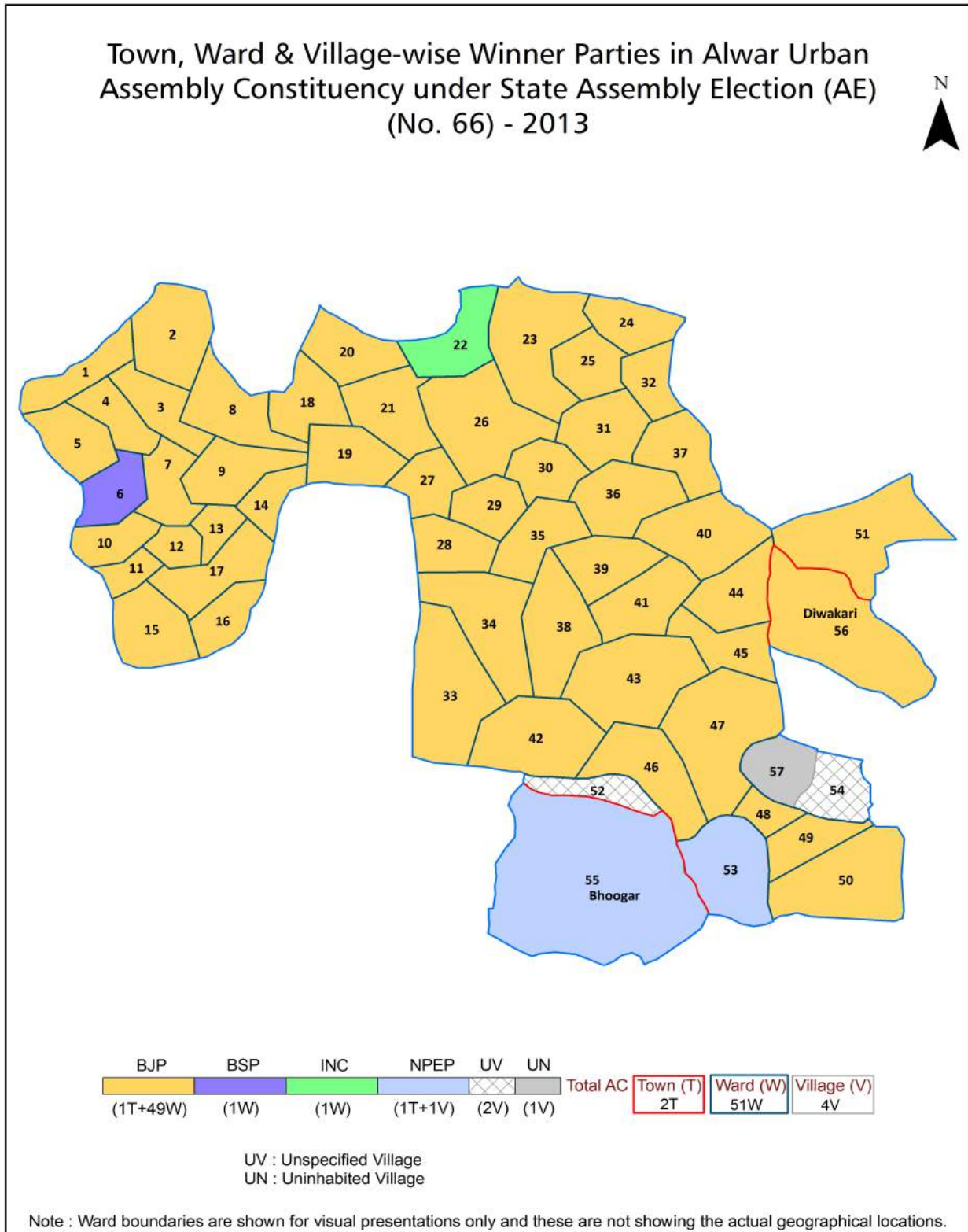
All rights reserved. No part of this book may be reproduced, stored in a retrieval system or transmitted in any form or by any means, mechanical photocopying, photographing, scanning, recording or otherwise without the prior written permission of the publisher. Please refer to Disclaimer at page no. 189 for the use of this publication.

Printed in India

Contents

No.	Particulars	Page No.
	Introduction	
1	Assembly Constituency - (Vidhan Sabha) at a Glance Features of Assembly as per Delimitation Commission of India (2008)	1-2
	Location and Political Maps	
2	Location Map Boundaries of Assembly Constituency - (Vidhan Sabha) in District Boundaries of Assembly Constituency under Parliamentary Constituency - (Lok Sabha) Town, Ward & Village-wise Winner Parties- 2019, 2018, 2014, 2013, 2009 and 2008	3-11
	Administrative Setup (2011)	
3	District Sub-district Towns Villages Inhabited Villages Uninhabited Villages Village Panchayat Intermediate Panchayat	12-15
	Demographics (2011)	
4	Population Households Rural/Urban Population Towns, Ward and Villages by Population Size Sex Ratio (Total & 0-6 Years) Religious Population Social Population Literacy Rate	16-18
	Electoral Features	
5	Important Dates of Last Elections Held Electors by Gender Service Electors Voters Voters Turnout Polling Stations & Average Number of Electors per Polling Station Electors by Age Group Present Elected Representatives	19-24
	Historical Summary Election Results	
6	Vote Share of Major Parties Winning Margin (Number & Percentage) Polarity of Parties Summary Result of Assembly Segment of Parliamentary Elections 2019, 2014 and 2009 Summary Result of Assembly Elections 2018, 2013 and 2008	25-35
	Polling Station Level Election Results	
7	Name and Number of Polling Station 2019, 2018, 2014, 2013, 2009 and 2008 Polling Station-wise Electors, Voters & Voters Turnout 2019, 2018, 2014, 2013, 2009 and 2008 Polling Station wise Elections Results 2019, 2018, 2014, 2013, 2009 and 2008	36-169
	Share of Assembly Constituency	
8	Share of Assembly Constituency - (Vidhan Sabha) in State, District and Parliamentary Constituency - (Lok Sabha)	170
	Socio-Economic Amenities (2011)	
9	Access to Administrative Units Agricultural, Manufacturing and Industrial Commodities Demographic Indicators Education Health & Manpower Drinking Water Supply Sanitation Entertainment and Recreations Infrastructure Power Food Allocation Distribution and Marketing of Agriculture Commodities Infrastructure Transport and Road Infrastructure Communication Banking and Financial Services Land Use Irrigation Source	172-186
10	Abbreviation & Sources	187-188
11	Disclaimer	189

Location & Political Map



Administrative Setup

List of Village Panchayat & Intermediate Panchayat (Block) Name - 2011

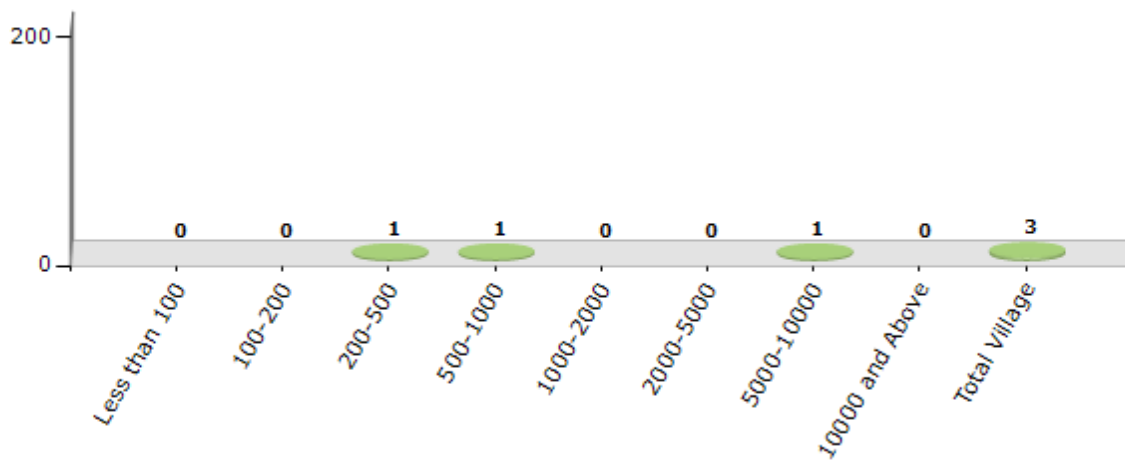
Village Name	Village Panchayat Name	Intermediate Panchayat Name
Alwar (Rural)	Kasba Dahra	Umren
Itarna (Rural)	Diwakari	Umren
Palka	Diwakari	Umren

Demographic

Number of Villages by Population Size - 2011

Less than 100	100-200	200-500	500-1000	1000-2000	2000-5000	5000-10000	10000 and Above	Total Village
0	0	1	1	0	0	1	0	3

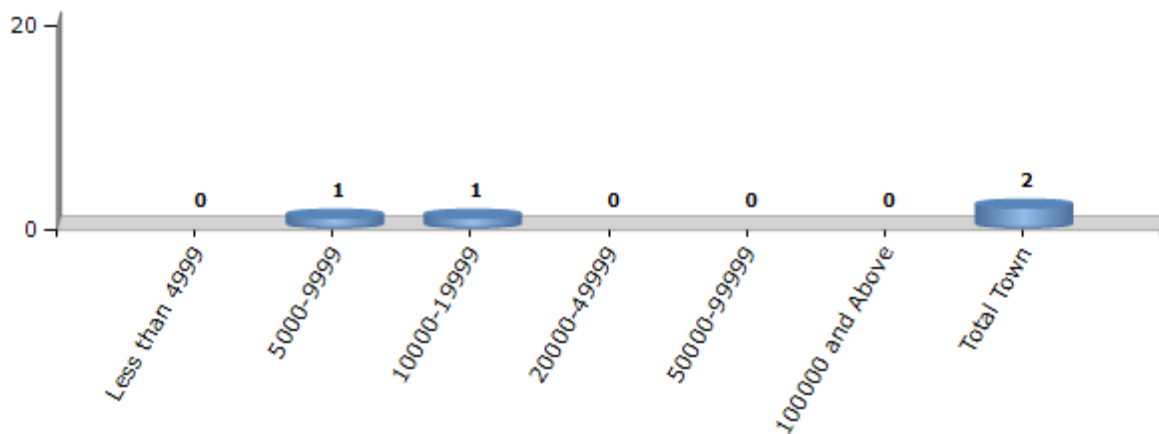
Number of Villages by Population Size - 2011



Number of Towns by Population Size - 2011

Less than 4999	5000-9999	10000-19999	20000-49999	50000-99999	100000 and Above	Total Town
0	1	1	0	0	0	2

Number of Towns by Population Size - 2011

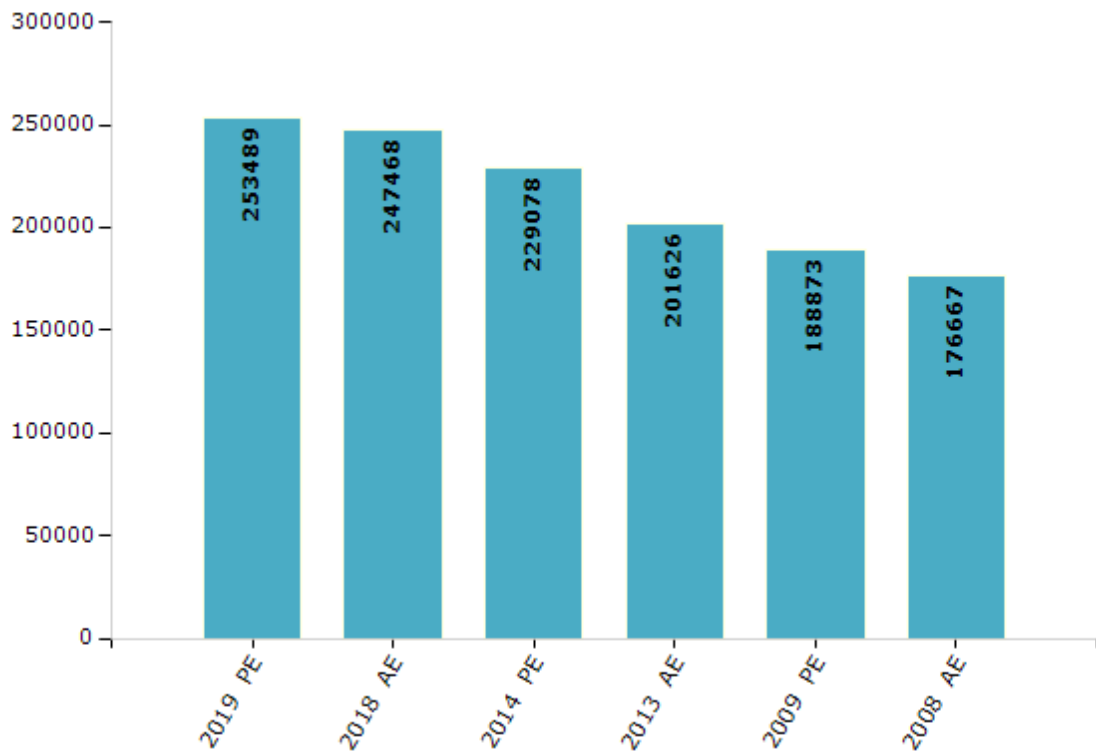


Electoral Features

Electors by Male & Female

Year	Male	Female	Others	Total	Year	Male	Female	Others	Total
2019 PE	132620	120864	5	253489	1993 AE	-	-	-	-
2018 AE	129780	117683	5	247468	1990 AE	-	-	-	-
2014 PE	121528	107550	0	229078	1985 AE	-	-	-	-
2013 AE	107440	94186	0	201626	1980 AE	-	-	-	-
2009 PE	102583	86290	-	188873	1977 AE	-	-	-	-
2008 AE	95246	81421	-	176667	1972 AE	-	-	-	-
2004 PE	-	-	-	-	1967 AE	-	-	-	-
2003 AE	-	-	-	-	1962 AE	-	-	-	-
1999 PE	-	-	-	-	1957 AE	-	-	-	-
1998 AE	-	-	-	-	1952 AE	-	-	-	-

Number of Electors

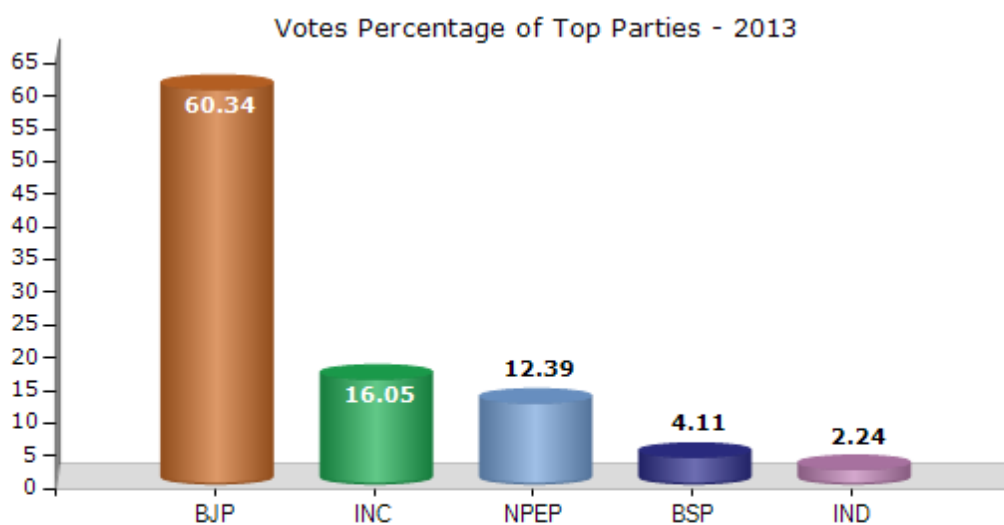


Note : AE : Assembly Election, PE : Assembly Segment of Parliamentary Election

Historical Summary Election Results

Summary Result of Assembly Election - 2013

Candidate Name	Party	Votes	Votes %
Banwari Lal Singhal	BJP	84791	60.34
Narendra Sharma	INC	22562	16.05
Abhay Saini (Pappu Bhai)	NPEP	17413	12.39
Mahadev Prasad Jangid	BSP	5777	4.11
Ajay Agarwal	IND	3144	2.24
Jeet Kaur	IND	1681	1.2
Bholaram Sharma	CPI	1117	0.79
Col. Rajendra Singh Kothi Rao	JGP	631	0.45
Bachchu Singh Baseth	IND	492	0.35
Ankit Anil Bhargava	IND	387	0.28
Tej Prakash Koli	IND	297	0.21
Dheeraj Yadav	IND	255	0.18
Kripa Devi Gurjar	LJP	210	0.15
Hare Krishana Sharma	BYS	109	0.08
	NOTA	1666	1.19



Polling Station Level Election Results

Number and Name of Polling Stations (PS) (2018)

Number of Polling Stations	Name of Polling Stations	Number of Polling Stations	Name of Polling Stations
1	Govt. Gandhi National Upper Primary School Budh Vihar Room 1 Alwar	22	Gopal Academy Senior Secondary School Sahab Johda Alwar
2	Govt. Gandhi National Upper Primary School Budh Vihar Room 2 Alwar	23	Nightingale College for Girls Room No. 1 Vijay Nagar Alwar
3	S.B.S Public School C Block Budh Vihar Alwar	24	Nightingale College for Girls Room No. 2 Vijay Nagar Alwar
4	Community Hall Budh Vihar B. Block Ke Pass Alwar	25	Nightingale College for Girls Room No. 3 Vijay Nagar Alwar
5	Sales Tax Office Hasan Kha Mewat Nagar Room No. 1 Alwar	26	Heera Senior Secondary School Room No. 1 Alwar
6	Sales Tax Office Hasan Kha Mewat Nagar Room No. 2 Alwar	27	Heera Senior Secondary School Room No. 2 Alwar
7	Sofiya Public School Balla Boda Room No. 1 Alwar	28	Heera Senior Secondary School Room No. 3 Alwar
8	Sofiya Public School Balla Boda Room No. 2 Alwar	29	Heera Senior Secondary School Room No. 4 Alwar
9	Arya Kanya Girls Senior Secondary School Room No. 1 Hasan Kha Mewat Nagar Alwar	30	Govt. Secondary School No. 4, Divan Ji Ka Bag Room No. 1 Alwar
10	Saurabh I.T.I. College Tijara Fatak Alwar	31	Govt. Secondary School No. 4, Divan Ji Ka Bag Room No. 2 Alwar
11	Community Hall Apna Ghar Shalimar, Bhagwanpura, Alwar	32	Govt. Secondary School No. 4, Divan Ji Ka Bag Room No. 3 Alwar
12	Thakur Durgpal Singh B.Ed. College Room No. 1 Tijara Road Alwar	33	Govt. Upper Primary School Meena Padi, Room No. 1 Alwar
13	Thakur Durgpal Singh B.Ed. College Room No. 2 Tijara Road Alwar	34	Govt. Upper Primary School Meena Padi, Room No. 2 Alwar
14	Aditya Jain Secondary School Tijara Road Alwar	35	Govt. Gandhi National Secondary School Room No. 1, Mahal Chawk, Alwar
15	Yuvraj Pratap Memorial Homeopathic College Shivaji Park Alwar	36	Govt. Gandhi National Secondary School Room No. 2 Mahal Chawk Alwar
16	Maharana Pratap Memorial Community Hall, Shivaji Park Alwar	37	Govt. Gandhi National Secondary School Room No. 3 Mahal Chawk Alwar
17	Govt. Sr. Secondary School Shivaji Park Room 1 Alwar	38	Govt. Girls Sen. Secondary School Deviji Ki Gali Munshi Bag Room No. 1 Alwar
18	Govt. Sr. Secondary School Shivaji Park Room 2 Alwar	39	Govt. Girls Sen. Secondary School Deviji Ki Gali Munshi Bag Room No. 2 Alwar
19	Govt. Sr. Secondary School Shivaji Park Room 3 Alwar	40	Govt. Girls Sen. Secondary School Deviji Ki Gali Munshi Bag Room No. 3 Alwar
20	Govt. Girls Upper Primary School Shivaji Park Room No. 1 Alwar	41	Mittal Senior Secondary School Room No. 1, Darji Pada, Alwar
21	Govt. Girls Upper Primary School Shivaji Park Room No. 2 Alwar	42	Mittal Senior Secondary School Room No. 2, Darji Pada, Alwar

Contd....

Polling Station Level Election Results

Polling Station-wise Votes Secured by Overall Top Five Parties in Alwar Urban Assembly in Assembly Election (AE) under Alwar Parliamentary Constituency in Rajasthan (2018)

Number of Polling Station	Winner - Sanjay Sharma (BJP)	Runner-up - Shweta Saini (INC)	3rd - Tara Singh (BSP)	4th - Ajay Kumar Puniya (AAP)	5th - Navjot Singh Bhamlot (ARJP)	NOTA	Other	Total Votes Secured
36	610	235	4	5	1	9	40	904
37	618	211	4	16	1	8	94	952
38	552	239	5	19	1	7	20	843
39	459	293	8	10	7	10	49	836
40	640	272	2	14	1	9	19	957
41	495	247	1	19	1	3	17	783
42	350	204	5	4	12	4	21	600
43	479	234	4	11	21	1	19	769
44	191	375	218	6	0	1	27	818
45	140	405	192	18	3	4	27	789
46	175	476	204	61	7	8	22	953
47	335	227	19	14	2	3	16	616
48	319	402	28	12	2	2	26	791
49	369	166	2	16	0	3	14	570
50	309	235	1	3	10	4	18	580
51	211	291	7	11	11	0	7	538
52	341	199	11	13	2	0	7	573
53	289	364	28	9	4	1	23	718
54	292	538	4	9	13	4	22	882
55	409	323	2	16	0	9	26	785
56	472	281	3	18	4	3	42	823
57	620	314	3	7	13	12	36	1005
58	486	333	11	14	1	2	23	870
59	519	168	6	10	2	4	41	750
60	281	124	5	4	1	2	10	427
61	558	191	9	11	2	5	26	802
62	329	201	9	4	1	7	13	564
63	401	209	6	4	0	2	13	635
64	439	232	5	4	2	13	8	703
65	310	148	7	4	18	1	12	500
66	556	279	57	4	18	4	22	940
67	558	195	17	4	1	1	25	801
68	386	117	8	3	18	1	9	542
69	409	261	44	8	27	3	21	773
70	417	449	35	5	8	4	40	958

Contd....

Polling Station Level Election Results

Winner, Runner-up and 3rd Party Position & Winning Margin According to Polling Stations in Alwar Urban Assembly in Assembly Election (AE) under Alwar Parliamentary Constituency in Rajasthan (2018)

Polling Station Number	Winner Party	Winner Votes (%)	Runner-up Party	Runner-up Votes (%)	Winning Margin Votes (%)	Third Party	Third Party Votes (%)	Other Votes (%)
71	BJP	493 (56.41)	INC	220 (25.17)	273 (31.24)	ARJP	80 (9.15)	81 (9.27)
72	BJP	399 (62.93)	INC	184 (29.02)	215 (33.91)	SHS	19 (3)	32 (5.05)
73	BJP	407 (67.38)	INC	148 (24.5)	259 (42.88)	BSP	16 (2.65)	33 (5.46)
74	BJP	405 (52.39)	INC	316 (40.88)	89 (11.51)	BSP	19 (2.46)	33 (4.27)
75	BJP	409 (71.25)	INC	126 (21.95)	283 (49.3)	ARJP	20 (3.48)	19 (3.31)
76	BJP	451 (51.13)	INC	230 (26.08)	221 (25.05)	ABHM	130 (14.74)	71 (8.05)
77	BJP	626 (67.9)	INC	226 (24.51)	400 (43.39)	ARJP	23 (2.49)	47 (5.1)
78	BJP	447 (70.5)	INC	123 (19.4)	324 (51.1)	ARJP	26 (4.1)	38 (5.99)
79	BJP	588 (72.86)	INC	154 (19.08)	434 (53.78)	SHS	17 (2.11)	48 (5.95)
80	BJP	447 (54.18)	INC	321 (38.91)	126 (15.27)	SHS	17 (2.06)	40 (4.85)
81	BJP	507 (65.42)	INC	236 (30.45)	271 (34.97)	SHS	9 (1.16)	23 (2.97)
82	INC	390 (42.07)	BJP	297 (32.04)	93 (10.03)	BSP	205 (22.11)	35 (3.78)
83	BJP	487 (63.49)	INC	198 (25.81)	289 (37.68)	SHS	48 (6.26)	34 (4.43)
84	BJP	370 (54.98)	INC	177 (26.3)	193 (28.68)	ARJP	43 (6.39)	83 (12.33)
85	BJP	300 (54.55)	INC	212 (38.55)	88 (16)	AAP	12 (2.18)	26 (4.73)
86	BJP	445 (56.54)	INC	296 (37.61)	149 (18.93)	SHS	16 (2.03)	30 (3.81)
87	BJP	393 (50.84)	INC	312 (40.36)	81 (10.48)	SHS	36 (4.66)	32 (4.14)
88	BJP	394 (58.89)	INC	227 (33.93)	167 (24.96)	SHS	10 (1.49)	38 (5.68)
89	BJP	466 (55.54)	INC	278 (33.13)	188 (22.41)	ARJP	32 (3.81)	63 (7.51)
90	INC	503 (54.73)	BJP	355 (38.63)	148 (16.1)	SHS	19 (2.07)	42 (4.57)
91	INC	657 (63.36)	BJP	320 (30.86)	337 (32.5)	SHS	22 (2.12)	38 (3.66)
92	BJP	462 (63.55)	INC	191 (26.27)	271 (37.28)	SHS	34 (4.68)	40 (5.5)
93	BJP	346 (62.91)	INC	154 (28)	192 (34.91)	BSP	20 (3.64)	30 (5.45)
94	BJP	457 (56.91)	INC	294 (36.61)	163 (20.3)	SHS	16 (1.99)	36 (4.48)
95	BJP	444 (47.54)	INC	429 (45.93)	15 (1.61)	AAP	28 (3)	33 (3.53)
96	BJP	433 (65.11)	INC	191 (28.72)	242 (36.39)	SHS	8 (1.2)	33 (4.96)
97	INC	399 (50.32)	BJP	335 (42.24)	64 (8.08)	AAP	13 (1.64)	46 (5.8)
98	BJP	427 (56.41)	INC	272 (35.93)	155 (20.48)	AAP	20 (2.64)	38 (5.02)
99	BJP	484 (60.12)	INC	280 (34.78)	204 (25.34)	AAP	11 (1.37)	30 (3.73)
100	INC	379 (48.16)	BJP	341 (43.33)	38 (4.83)	ABHM	19 (2.41)	48 (6.1)
101	BJP	276 (48.42)	INC	241 (42.28)	35 (6.14)	SHS	32 (5.61)	21 (3.68)
102	INC	389 (61.07)	BJP	202 (31.71)	187 (29.36)	AAP	14 (2.2)	32 (5.02)
103	BJP	279 (53.04)	INC	231 (43.92)	48 (9.12)	AAP	8 (1.52)	8 (1.52)
104	BJP	309 (49.84)	INC	295 (47.58)	14 (2.26)	ARJP	3 (0.48)	13 (2.1)
105	INC	503 (54.14)	BJP	322 (34.66)	181 (19.48)	AAP	64 (6.89)	40 (4.31)

Contd....

Socio-Economic Amenities - Rural

Access to Education Facilities

Particulars	Number of Village (% of Population)				
	Available	Not Available	If Not Available (Distance of Nearest Facility)		
			A	B	C
Govt. Primary School	2 (96)	1 (4)	0 (0)	0 (0)	0 (0)
Private Primary School	1 (88)	2 (12)	0 (0)	1 (4)	0 (0)
Govt. Middle School	1 (88)	2 (12)	0 (0)	0 (0)	0 (0)
Private Middle School	1 (88)	2 (12)	1 (8)	1 (4)	0 (0)
Govt. Secondary School	1 (88)	2 (12)	1 (8)	1 (4)	0 (0)
Private Secondary School	1 (88)	2 (12)	0 (0)	0 (0)	0 (0)
Govt. Senior Secondary School	1 (88)	2 (12)	0 (0)	2 (12)	0 (0)
Private Senior Secondary School	0 (0)	3 (100)	0 (0)	0 (0)	0 (0)
Govt. Arts and Science Degree College	0 (0)	3 (100)	0 (0)	3 (100)	0 (0)
Private Arts and Science Degree College	0 (0)	3 (100)	0 (0)	0 (0)	0 (0)
Govt. Engineering College	0 (0)	3 (100)	0 (0)	0 (0)	0 (0)
Private Engineering College	0 (0)	3 (100)	0 (0)	3 (100)	0 (0)
Govt. Medicine College	0 (0)	3 (100)	0 (0)	3 (100)	0 (0)
Private Medicine College	0 (0)	3 (100)	0 (0)	0 (0)	0 (0)
Govt. Management Institute	0 (0)	3 (100)	0 (0)	3 (100)	0 (0)
Private Management Institute	0 (0)	3 (100)	0 (0)	0 (0)	0 (0)
Govt. Polytechnic	0 (0)	3 (100)	0 (0)	3 (100)	0 (0)
Private Polytechnic	0 (0)	3 (100)	0 (0)	0 (0)	0 (0)
Govt. Vocational Training School/ITI	0 (0)	3 (100)	0 (0)	3 (100)	0 (0)
Private Vocational Training School/ITI	0 (0)	3 (100)	0 (0)	0 (0)	0 (0)
Govt. Non Formal Training Centre	0 (0)	3 (100)	0 (0)	2 (12)	0 (0)
Private Non Formal Training Centre	0 (0)	3 (100)	0 (0)	1 (88)	0 (0)
Govt. School For Disabled	0 (0)	3 (100)	0 (0)	0 (0)	0 (0)
Private School For Disabled	0 (0)	3 (100)	0 (0)	3 (100)	0 (0)
Government Others	0 (0)	3 (100)	0 (0)	0 (0)	0 (0)
Private Others	0 (0)	3 (100)	0 (0)	0 (0)	0 (0)

Note : Distance A : Less than 5 km; B : Between 5-10 km; C : 10+ km.; Source : Data Analysis is based on 2011 Census.

DISCLAIMER

The Terms of Use and Disclaimer of Datanet India Private Limited (hereinafter referred to as "Datanet") for use of this analysis report of **Alwar Urban Assembly Constituency (Alwar Urban Vidhan Sabha)** :-

1. **Assembly Factbook™** is a Registered Trade Mark owned by Datanet.
2. All the maps are sketched and graphical representation only and have not been drawn to the scale and also not to represent the actual geographical area or boundary of the unit.
3. The data for the aforesaid analysis is based on authentic sources and has been culled from the various publications of Census, CSO and NSSO for district and block level data, various central and state government departments, Central & State Elections Commissions and the concerned Returning Officers' releases, Electoral Rolls, Election results and allied publications, internal assessment, surveys, estimates and analysis. Therefore, certain adjustment of data at micro level may have been done to arrive closer to the macro data.
4. Data have been provided on an "As Is" and "As AVAILABLE" basis
5. The colours shown in the maps or diagram and charts of a particular party, alliance or AC are indicative and do not represent them.
6. This publication which includes maps, sheets, graphs and data would be the property under copyright of Datanet only. The user may use these for its internal study, analysis and research purposes. It's public display, re-selling or any commercial uses by the user are not allowed.
7. Datanet has taken due care and caution in compilation and processing of data and allied information, but does not guarantee the accuracy, adequacy or completeness of any information/analysis and will be not responsible for any errors or omissions or for the results obtained from the use of such information/analysis.
8. All the contents for the publication have been culled from various authentic sources and Datanet reasonably believes such sources to be reliable, but does not make any representations, express or implied as to the accuracy or fitness of use of such information. The information or contents of the information/analysis do not constitute advice and should not be relied upon in making (or refraining from making) any decision. Any reliance placed upon the information provided by Datanet is the sole responsibility and strictly at the user's risk.
9. In no event will Datanet be liable for any damages (including, without limitation, damages for loss of business projects, or loss of profits) arising in contract, tort or otherwise from the use of or inability to use any of its contents, or from any action taken (or refrained from being taken) as a result of using the analysis or any of its contents. Datanet its directors, owners, editors, officials, employees, distributor and agents or any associate will not be liable for any errors in the information contained or any consequences arising from the use of the contents of the provided information/analysis.
10. If any provision of these terms and conditions is held invalid or illegal or unenforceable for any reason by any court of competent jurisdiction, such provision shall be severed and the remainder of provisions of the terms and conditions shall continue in full force and effect as if the Term of Use had been executed with the invalid, illegal or unenforceable provision eliminated.
11. If there are any discrepancies in the information provided, please bring it to attention of Datanet for suitable rectification measures.

Buy Online This Complete Book At
Datanet India eBooks Store

www.indiastatpublications.com

or go directly at

[http://www.indiastatpublications.com/
Assembly_factbook/Rajasthan/Alwar/Alwar_Urban](http://www.indiastatpublications.com/Assembly_factbook/Rajasthan/Alwar/Alwar_Urban)

 **india**stat**elections**

ISBN : 978-93-87267-19-0



9 789387 267190