



Rajasthan

# Assembly Factbook™

Behror Assembly Constituency



Key Electoral Data of Behror  
Assembly Constituency (Vidhan Sabha)

Rajasthan  
**Assembly Factbook**<sup>TM</sup>  
Behror Assembly Constituency



Behror Vidhan Sabha

## **Editor & Director**

Dr. R.K. Thukral

## **Research Editor**

Dr. Shafeeq Rahman

## **Compiled, Researched and Published by Datanet India Pvt. Ltd.**

D-100, 1st Floor,

Okhla Industrial Area, Phase-I,  
New Delhi- 110020.

Ph.: 91-11- 43580781-84

Email : support@indiastatpublications.com

Website : www.indiastatelections.com

## **Online Book Store :**

www.indiastatpublications.com

**Report No. :** AFB/RJ-062-0125

**ISBN :** 978-93-87267-42-8

**First Edition :** January, 2018

**Eighth Updated Edition :** January, 2025

**Price :** Rs. 11500/-

US\$ 310

**© Datanet India Pvt. Ltd.**

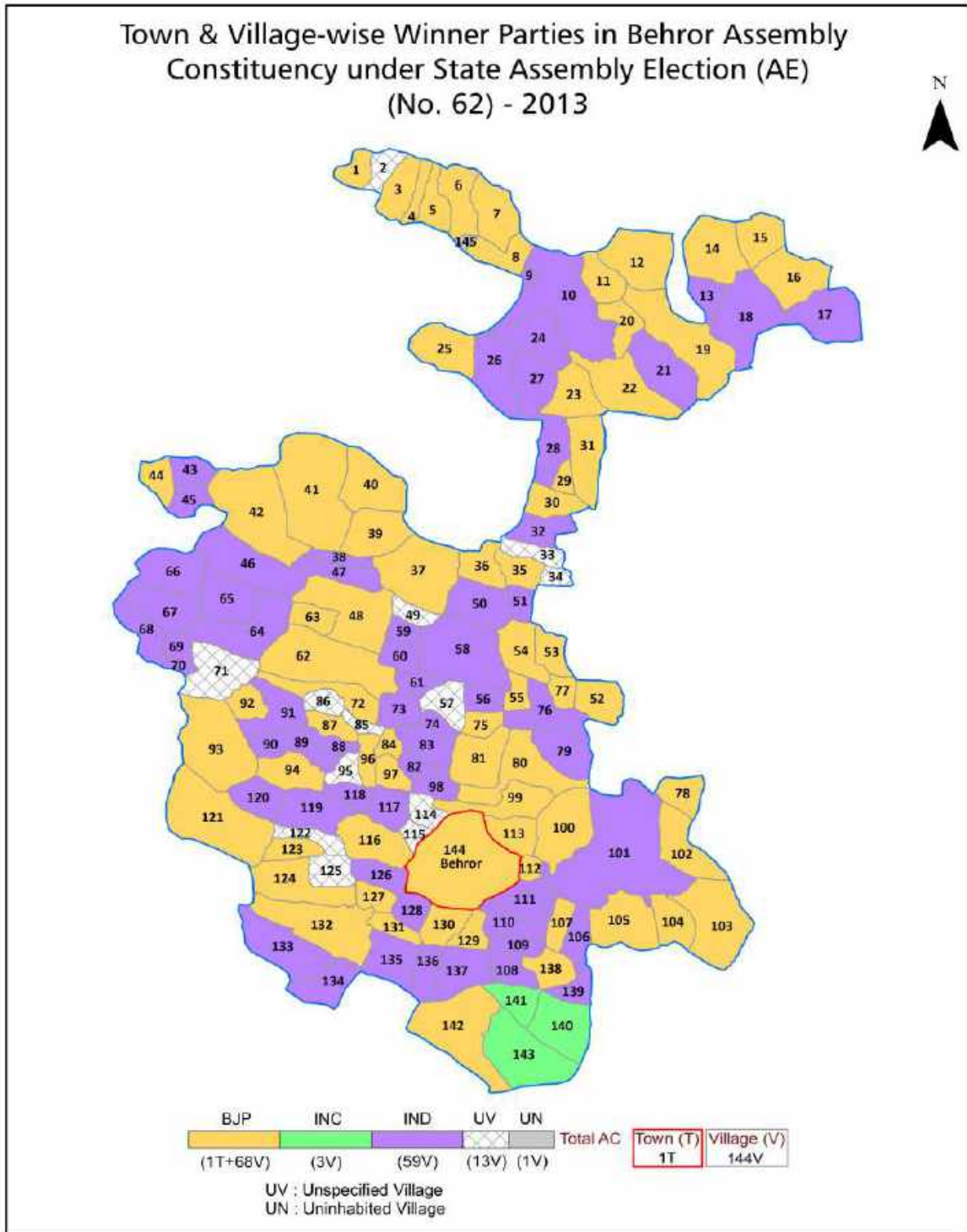
All rights reserved. No part of this book may be reproduced, stored in a retrieval system or transmitted in any form or by any means, mechanical photocopying, photographing, scanning, recording or otherwise without the prior written permission of the publisher. Please refer to Disclaimer at page no. 203 for the use of this publication.

Printed in India

## Contents

No.	Particulars	Page No.
	<b>Introduction</b>	
1	Assembly Constituency - (Vidhan Sabha) at a Glance   Features of Assembly as per Delimitation Commission of India (2008)	1-2
	<b>Location and Political Maps</b>	
2	Location Map   Boundaries of Assembly Constituency - (Vidhan Sabha) in District   Boundaries of Assembly Constituency under Parliamentary Constituency - (Lok Sabha)   Town & Village-wise Winner Parties- 2024, 2023, 2019, 2018, 2014, 2013, 2009 and 2008	3-11
	<b>Administrative Setup (2011)</b>	
3	District   Sub-district   Towns   Villages   Inhabited Villages   Uninhabited Villages   Village Panchayat   Intermediate Panchayat	12-19
	<b>Demographics (2011)</b>	
4	Population   Households   Rural/Urban Population   Towns and Villages by Population Size   Sex Ratio (Total & 0-6 Years)   Religious Population   Social Population   Literacy Rate	20-21
	<b>Electoral Features</b>	
5	Important Dates of Last Elections Held   Electors by Gender   Service Electors   Voters   Voters Turnout   Polling Stations & Average Number of Electors per Polling Station   Electors by Age Group   Present Elected Representatives	22-27
	<b>Historical Summary Election Results</b>	
6	Vote Share of Major Parties   Winning Margin (Number & Percentage)   Polarity of Parties   Summary Result of Assembly Segment of Parliamentary Elections 2024, 2019, 2014, 2009, 2004 and 1999   Summary Result of Assembly Elections 2023, 2018, 2013, 2008, 2003, 1998, 1993, 1990, 1985, 1980, 1977, 1972, 1967, 1962, 1957 and 1952	28-52
	<b>Polling Station Level Election Results</b>	
7	Name and Number of Polling Station 2024, 2023, 2019, 2018, 2014, 2013, 2009 and 2008   Polling Station-wise Electors, Voters & Voters Turnout 2024, 2023, 2019, 2018, 2014, 2013, 2009 and 2008   Polling Station wise Elections Results 2024, 2023, 2019, 2018, 2014, 2013, 2009 and 2008	53-183
	<b>Share of Assembly Constituency</b>	
8	Share of Assembly Constituency - (Vidhan Sabha) in State, District and Parliamentary Constituency - (Lok Sabha)	184
	<b>Socio-Economic Amenities (2011)</b>	
9	Access to Administrative Units   Agricultural, Manufacturing and Industrial Commodities   Demographic Indicators   Education   Health & Manpower   Drinking Water Supply   Sanitation   Entertainment and Recreations Infrastructure   Power   Food Allocation Distribution and Marketing of Agriculture Commodities Infrastructure   Transport and Road Infrastructure   Communication   Banking and Financial Services   Land Use   Irrigation Source	186-200
10	<b>Abbreviation &amp; Sources</b>	201-202
11	<b>Disclaimer</b>	203

Location & Political Map



## Administrative Setup

### List of Village Panchayat & Intermediate Panchayat (Block) Name - 2011

Village Name	Village Panchayat Name	Intermediate Panchayat Name
Adeend	Nanagwas	Nimrana
Ajmeripur	Karoda	Behror
Akleempur	Akleempur	Nimrana
Anandpur	Khundroth	Nimrana
Antpura	Antpura	Behror
Balahir	Mahtawas	Nimrana
Balpura	Bhagwari Khurd	Behror
Banesinghpura	Khohar	Behror
Banhad	Khohri	Behror
Banthala	Dausod	Nimrana
Bardod	Bardod	Behror
Basai	Basai	Behror
Basai Bhopalsingh	Majara	Nimrana
Beeghana	Dhoondhariya	Behror
Beeghana Jat	Santo	Nimrana
Beenjhpur	Partapur	Nimrana
Bhagwari Kalan	Bhagwari Khurd	Behror
Bhagwari Khurd	Bhagwari Khurd	Behror
Bheemsinghpura	Rodwal	Nimrana
Bheeteda	Riwali	Behror
Bhoopseda	Boodhwal	Behror
Bichpuri	Bichpuri	Nimrana
Bijorawas	Mahrajawas	Behror
Biranwas	Dabadwas	Nimrana
Boodhwal	Boodhwal	Behror
Chak Muradpur	Gandala	Behror
Chandi Chana	Dhoondhariya	Behror
Chawandi	Nanagwas	Nimrana
Dabadwas	Dabadwas	Nimrana

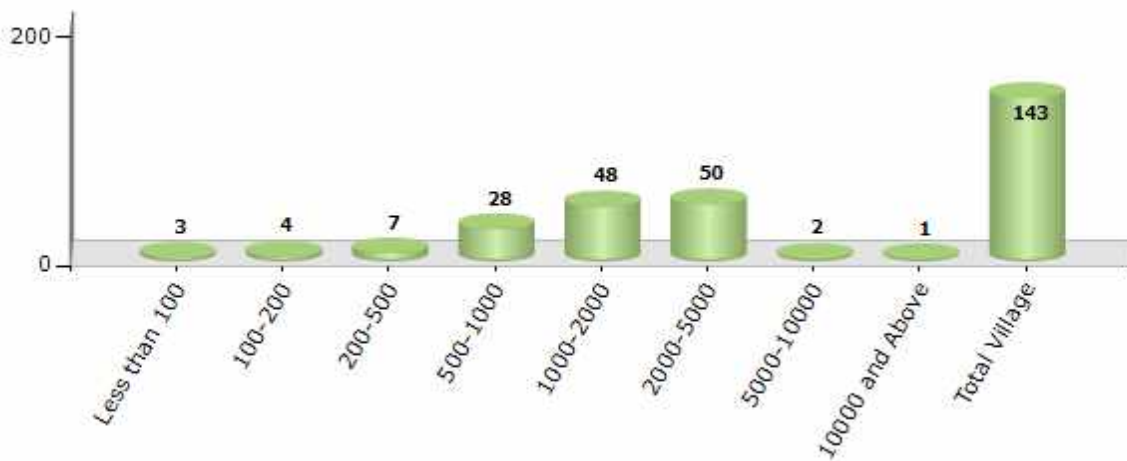
Contd....

Demographic

Number of Villages by Population Size - 2011

Less than 100	100-200	200-500	500-1000	1000-2000	2000-5000	5000-10000	10000 and Above	Total Village
3	4	7	28	48	50	2	1	143

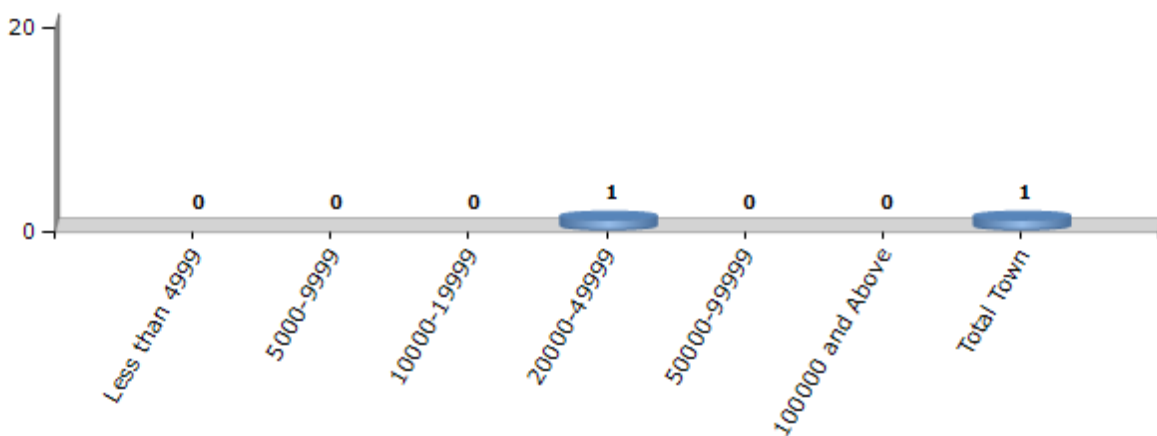
Number of Villages by Population Size - 2011



Number of Towns by Population Size - 2011

Less than 4999	5000-9999	10000-19999	20000-49999	50000-99999	100000 and Above	Total Town
0	0	0	1	0	0	1

Number of Towns by Population Size - 2011

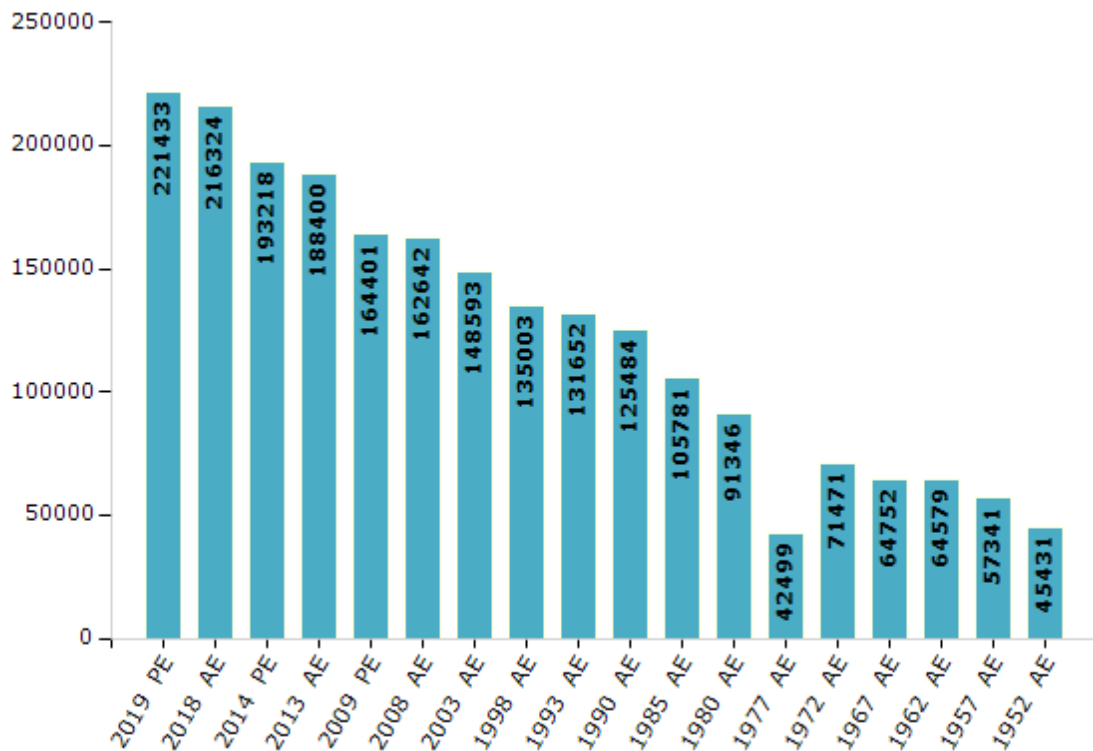


## Electoral Features

### Electors by Male & Female

Year	Male	Female	Others	Total	Year	Male	Female	Others	Total
2019 PE	117839	103594	0	221433	1993 AE	69895	61757	-	131652
2018 AE	114919	101405	0	216324	1990 AE	66534	58950	-	125484
2014 PE	102692	90526	0	193218	1985 AE	55870	49911	-	105781
2013 AE	100962	87438	0	188400	1980 AE	47323	44023	-	91346
2009 PE	86634	77767	-	164401	1977 AE	22484	20015	-	42499
2008 AE	85516	77126	-	162642	1972 AE	36134	35337	-	71471
2004 PE	-	-	-	-	1967 AE	-	-	-	64752
2003 AE	77017	71576	-	148593	1962 AE	-	-	-	64579
1999 PE	-	-	-	-	1957 AE	-	-	-	57341
1998 AE	71366	63637	-	135003	1952 AE	-	-	-	45431

Number of Electors



Note : AE : Assembly Election, PE : Assembly Segment of Parliamentary Election



## Historical Summary Election Results

### Summary Result of Assembly Election - 2013

Candidate Name	Party	Votes	Votes %
Dr. Jaswant Singh Yadav	BJP	53835	37.6
Baljeet Yadav (Batkhani)	IND	35250	24.62
Dr. Ram Chandra Yadav	IND	33022	23.06
Sitaram Yadav	INC	13024	9.1
Jagdish	BSP	1276	0.89
Lakhmee Chand Yadav	IND	1267	0.88
Shyam Lal Rathi	IND	1193	0.83
Baljeet Singh Yadav	IND	826	0.58
Gokal Chand	IND	562	0.39
Dhonkal Ram	IND	526	0.37
Mahendar Singh Yadav	SP	464	0.32
Naresh Yogi	JGP	418	0.29
Ramavatar Sharma	IND	392	0.27
Vivek Kumar	IND	294	0.21
Sudheer Kumar Yadav	IPGP	148	0.1
	NOTA	688	0.48

## Polling Station Level Election Results

### Number and Name of Polling Stations (PS) (2018)

Number of Polling Stations	Name of Polling Stations	Number of Polling Stations	Name of Polling Stations
1	Govt. Upper Primary School Ramchandrapura Room No. 02	22	Shahid Vinod Kumar Govt. Senior Secondary School Nangli Balahir Purvi Bhag Room No. 07
2	Govt. Upper Primary School Ramchandrapura Room No. 03	23	Shahid Vinod Kumar Govt. Senior Secondary School Nangli Balahir Paschimi Bhag Room No. 18
3	Govt. Upper Primary School Binjhpur Room No. 01	24	Shahid Kripal Singh Govt. Primary School Balaheer Room No. 05
4	Govt. Senior Secondary School Partapur Room No. 01	25	Shahid Ashishpal Govt. Senior Secondary School Santo Room No. 03
5	Govt. Upper Primary School Jaitpur Room No. 02	26	Govt. Secondary School Bhighana Jat Room No. 10
6	Govt. Senior Secondary School Uttari Bhag Hudiya Kalan Room No. 15	27	Govt. Senior Secondary School Raisarana Dakshini Bhag Room No. 16
7	Govt. Senior Secondary School Hudiya Kalan Dakshini Bhag Room No. 03	28	Govt. Senior Secondary School Uttari Bhag Raisarana Room No. 08
8	Shahid Satyapal Govt. Upper Primary School Uttari Bhag Hudiya Khurd Room No. 05	29	Govt. Upper Primary School Porula Room No. 02
9	Shahid Satyapal Govt. Upper Primary School Hudiya Khurd Dakshini Bhag Room No. 07	30	Govt. Senior Secondary School Giglana Dakshini Bhag Room No. 05
10	Govt. Senior Secondary School Dakshini Bhag Kathuwas Room No. 03	31	Govt. Balika Upper Primary School Giglana Room No. 06
11	Govt. Senior Secondary School Purvi Bhag Kathuwas Room No. 12	32	Govt. Senior Secondary School Giglana Poorvi Bhag Room No. 10
12	Govt. Senior Secondary School Mandhan Room No. 11	33	Govt. Upper Primary School Pitha Ki Dhani Giglana Room No. 05
13	Govt. Senior Secondary School Mandhan Room No. 04	34	Govt. Upper Primary School Chawandi Room No. 2
14	Govt. Balika Senior Secondary School Mandhan Room No. 03	35	Govt. Senior Secondary School Uttari Bhag Dabadwas Room No. 5
15	Govt. Primary School Mangalpur Room No. 05	36	Govt. Senior Secondary School Dakshini Bhag Dabadwas Room No. 12
16	Govt. Senior Secondary School Nanagwas Uttari Bhag Room No. 02	37	Shahid Moharsingh Govt. Secondary School Beeranwas Uttari Bhag Room No. 3
17	Govt. Senior Secondary School Nanagwas Dakshini Bhag Room No. 03	38	Shahid Moharsingh Govt. Secondary School Beeranwas Dakshini Bhag Room No. 13
18	Govt. Upper Primary School Adind Room No. 04	39	Govt. Upper Primary School Anandpur Room No. 03
19	Govt. Balika Upper Primary School Purvi Bhag Mehtawas Room No. 04	40	Govt. Secondary School Vijaynagar Room No. 04
20	Govt. Balika Upper Primary School Mehtawas Paschimi Bhag Room No. 02	41	Govt. Senior Secondary School Khundroth Purvi Bhag Room No. 07
21	Govt. Balika Upper Primary School Mehtawas Paschimi Bhag Room No. 01	42	Govt. Senior Secondary School Khundroth Paschimi Bhag Room No. 03

Contd....

## Polling Station Level Election Results

### Polling Station-wise Votes Secured by Overall Top Five Parties in Behror Assembly in Assembly Election (AE) under Alwar Parliamentary Constituency in Rajasthan (2018)

Number of Polling Station	Winner - Baljeet Yadav (IND)	Runner-up - Ramchandra Yadav (INC)	3rd - Mohit Yadav (BJP)	4th - Jasram (BSP)	5th - Asha (AAP)	NOTA	Other	Total Votes Secured
36	325	270	135	22	9	7	17	785
37	306	77	136	12	2	5	7	545
38	334	98	189	21	2	3	7	654
39	491	80	311	4	2	2	6	896
40	104	126	359	6	4	8	16	623
41	230	23	298	55	1	3	5	615
42	308	14	250	45	1	15	6	639
43	428	82	110	18	1	7	12	658
44	406	44	171	3	0	6	7	637
45	384	40	97	9	0	8	4	542
46	514	124	127	16	4	14	17	816
47	156	55	49	5	0	1	2	268
48	449	94	132	6	2	1	4	688
49	227	70	184	8	2	3	12	506
50	228	97	200	6	3	6	9	549
51	380	179	144	12	2	6	11	734
52	258	197	217	9	2	3	9	695
53	372	243	107	2	6	2	15	747
54	254	162	208	33	1	10	5	673
55	236	298	157	22	6	4	8	731
56	247	120	198	1	0	6	3	575
57	289	265	267	27	1	15	15	879
58	187	317	237	56	3	12	13	825
59	131	102	415	100	4	6	17	775
60	209	215	102	10	1	3	4	544
61	278	271	75	11	1	4	6	646
62	300	157	156	3	1	9	2	628
63	323	161	71	3	4	5	4	571
64	246	263	217	19	3	7	27	782
65	355	160	102	15	1	7	15	655
66	319	217	113	41	7	5	10	712
67	199	211	237	16	6	3	8	680
68	141	316	225	9	6	4	12	713
69	171	280	266	3	5	3	10	738
70	619	43	35	2	0	4	12	715

Contd....

**Polling Station Level Election Results**

**Winner, Runner-up and 3rd Party Position & Winning Margin According to Polling Stations in Behror Assembly in Assembly Election (AE) under Alwar Parliamentary Constituency in Rajasthan (2018)**

Polling Station Number	Winner Party	Winner Votes (%)	Runner-up Party	Runner-up Votes (%)	Winning Margin Votes (%)	Third Party	Third Party Votes (%)	Other Votes (%)
71	INC	241 (42.96)	BJP	226 (40.29)	15 (2.67)	IND (BY)	77 (13.73)	17 (3.03)
72	INC	298 (47.45)	BJP	168 (26.75)	130 (20.7)	IND (BY)	143 (22.77)	19 (3.03)
73	INC	293 (54.56)	IND (BY)	159 (29.61)	134 (24.95)	BJP	72 (13.41)	13 (2.42)
74	INC	331 (55.07)	IND (BY)	230 (38.27)	101 (16.8)	BJP	25 (4.16)	15 (2.5)
75	INC	834 (87.97)	BJP	70 (7.38)	764 (80.59)	IND (BY)	28 (2.95)	16 (1.69)
76	INC	646 (83.14)	BJP	83 (10.68)	563 (72.46)	BSP	27 (3.47)	21 (2.7)
77	IND (BY)	246 (46.42)	INC	136 (25.66)	110 (20.76)	BJP	126 (23.77)	22 (4.15)
78	INC	243 (49.39)	IND (BY)	132 (26.83)	111 (22.56)	BJP	97 (19.72)	20 (4.07)
79	INC	364 (48.73)	BJP	248 (33.2)	116 (15.53)	IND (BY)	101 (13.52)	34 (4.55)
80	BJP	224 (46)	INC	125 (25.67)	99 (20.33)	IND (BY)	109 (22.38)	29 (5.95)
81	INC	204 (39.84)	BJP	143 (27.93)	61 (11.91)	IND (BY)	141 (27.54)	24 (4.69)
82	BJP	114 (36.08)	INC	109 (34.49)	5 (1.59)	IND (BY)	76 (24.05)	17 (5.38)
83	INC	182 (38.08)	BJP	162 (33.89)	20 (4.19)	IND (BY)	124 (25.94)	10 (2.09)
84	INC	554 (71.48)	IND (BY)	119 (15.35)	435 (56.13)	BJP	70 (9.03)	32 (4.13)
85	INC	596 (71.81)	IND (BY)	140 (16.87)	456 (54.94)	BSP	43 (5.18)	51 (6.14)
86	INC	511 (73.31)	BJP	111 (15.93)	400 (57.38)	IND (BY)	45 (6.46)	30 (4.3)
87	INC	504 (69.04)	BJP	119 (16.3)	385 (52.74)	IND (BY)	92 (12.6)	15 (2.05)
88	IND (BY)	317 (42.27)	INC	254 (33.87)	63 (8.4)	BJP	141 (18.8)	38 (5.07)
89	IND (BY)	209 (50)	BSP	72 (17.22)	137 (32.78)	INC	71 (16.99)	66 (15.79)
90	IND (BY)	224 (37.97)	BJP	176 (29.83)	48 (8.14)	INC	160 (27.12)	30 (5.08)
91	IND (BY)	249 (37.73)	INC	189 (28.64)	60 (9.09)	BJP	158 (23.94)	64 (9.7)
92	IND (BY)	273 (45.35)	INC	151 (25.08)	122 (20.27)	BJP	131 (21.76)	47 (7.81)
93	INC	447 (58.74)	BJP	175 (23)	272 (35.74)	BSP	69 (9.07)	70 (9.2)
94	BJP	423 (57.16)	IND (BY)	196 (26.49)	227 (30.67)	INC	90 (12.16)	31 (4.19)
95	IND (BY)	357 (52.27)	INC	232 (33.97)	125 (18.3)	BJP	63 (9.22)	31 (4.54)
96	IND (BY)	458 (57.97)	INC	189 (23.92)	269 (34.05)	BJP	128 (16.2)	15 (1.9)
97	IND (BY)	345 (46.12)	INC	252 (33.69)	93 (12.43)	BJP	130 (17.38)	21 (2.81)
98	IND (BY)	475 (61.85)	BJP	172 (22.4)	303 (39.45)	INC	102 (13.28)	19 (2.47)
99	IND (BY)	399 (54.14)	INC	178 (24.15)	221 (29.99)	BJP	137 (18.59)	23 (3.12)
100	IND (BY)	451 (61.53)	INC	184 (25.1)	267 (36.43)	BJP	75 (10.23)	23 (3.14)
101	IND (BY)	288 (40.79)	INC	270 (38.24)	18 (2.55)	BJP	93 (13.17)	55 (7.79)
102	INC	259 (44.43)	IND (BY)	189 (32.42)	70 (12.01)	BJP	93 (15.95)	42 (7.2)
103	IND (BY)	279 (40.49)	INC	231 (33.53)	48 (6.96)	BJP	155 (22.5)	24 (3.48)
104	BJP	123 (35.24)	INC	117 (33.52)	6 (1.72)	IND (BY)	98 (28.08)	11 (3.15)
105	INC	234 (46.15)	IND (BY)	195 (38.46)	39 (7.69)	BJP	62 (12.23)	16 (3.16)

Contd....

## Socio-Economic Amenities - Rural

### Access to Education Facilities

Particulars	Number of Village (% of Population)				
	Available	Not Available	If Not Available (Distance of Nearest Facility)		
			A	B	C
Govt. Primary School	129 (99)	14 (1)	4 (0)	1 (0)	0 (0)
Private Primary School	95 (85)	48 (15)	7 (1)	2 (0)	0 (0)
Govt. Middle School	100 (90)	43 (10)	16 (3)	1 (0)	0 (0)
Private Middle School	81 (77)	62 (23)	8 (2)	5 (1)	5 (1)
Govt. Secondary School	61 (69)	82 (31)	41 (15)	10 (4)	1 (0)
Private Secondary School	51 (56)	92 (44)	9 (3)	4 (1)	4 (1)
Govt. Senior Secondary School	32 (44)	111 (56)	54 (27)	27 (14)	3 (2)
Private Senior Secondary School	24 (26)	119 (74)	6 (2)	4 (1)	5 (2)
Govt. Arts and Science Degree College	0 (0)	143 (100)	15 (8)	48 (35)	29 (22)
Private Arts and Science Degree College	8 (7)	135 (93)	8 (5)	12 (8)	23 (15)
Govt. Engineering College	0 (0)	143 (100)	0 (0)	0 (0)	5 (3)
Private Engineering College	0 (0)	143 (100)	2 (1)	22 (13)	114 (82)
Govt. Medicine College	0 (0)	143 (100)	0 (0)	0 (0)	87 (66)
Private Medicine College	0 (0)	143 (100)	0 (0)	0 (0)	56 (34)
Govt. Management Institute	0 (0)	143 (100)	3 (2)	9 (4)	66 (51)
Private Management Institute	1 (1)	142 (99)	1 (1)	4 (5)	59 (36)
Govt. Polytechnic	0 (0)	143 (100)	0 (0)	0 (0)	120 (86)
Private Polytechnic	0 (0)	143 (100)	0 (0)	0 (0)	23 (14)
Govt. Vocational Training School/ITI	0 (0)	143 (100)	7 (4)	33 (23)	26 (23)
Private Vocational Training School/ITI	3 (4)	140 (96)	21 (12)	29 (17)	23 (17)
Govt. Non Formal Training Centre	0 (0)	143 (100)	10 (5)	32 (18)	52 (37)
Private Non Formal Training Centre	0 (0)	143 (100)	5 (4)	17 (18)	27 (18)
Govt. School For Disabled	0 (0)	143 (100)	0 (0)	0 (0)	27 (19)
Private School For Disabled	0 (0)	143 (100)	0 (0)	0 (0)	116 (81)
Government Others	0 (0)	143 (100)	0 (0)	0 (0)	0 (0)
Private Others	0 (0)	143 (100)	0 (0)	0 (0)	0 (0)

Note : Distance A : Less than 5 km; B : Between 5-10 km; C : 10+ km.; Source : Data Analysis is based on 2011 Census.

## DISCLAIMER

The Terms of Use and Disclaimer of Datanet India Private Limited (hereinafter referred to as "Datanet") for use of this analysis report of **Behror Assembly Constituency (Behror Vidhan Sabha)** :-

1. **Assembly Factbook™** is a Registered Trade Mark owned by Datanet.
2. All the maps are sketched and graphical representation only and have not been drawn to the scale and also not to represent the actual geographical area or boundary of the unit.
3. The data for the aforesaid analysis is based on authentic sources and has been culled from the various publications of Census, CSO and NSSO for district and block level data, various central and state government departments, Central & State Elections Commissions and the concerned Returning Officers' releases, Electoral Rolls, Election results and allied publications, internal assessment, surveys, estimates and analysis. Therefore, certain adjustment of data at micro level may have been done to arrive closer to the macro data.
4. Data have been provided on an "As Is" and "As AVAILABLE" basis
5. The colours shown in the maps or diagram and charts of a particular party, alliance or AC are indicative and do not represent them.
6. This publication which includes maps, sheets, graphs and data would be the property under copyright of Datanet only. The user may use these for its internal study, analysis and research purposes. It's public display, re-selling or any commercial uses by the user are not allowed.
7. Datanet has taken due care and caution in compilation and processing of data and allied information, but does not guarantee the accuracy, adequacy or completeness of any information/analysis and will be not responsible for any errors or omissions or for the results obtained from the use of such information/analysis.
8. All the contents for the publication have been culled from various authentic sources and Datanet reasonably believes such sources to be reliable, but does not make any representations, express or implied as to the accuracy or fitness of use of such information. The information or contents of the information/analysis do not constitute advice and should not be relied upon in making (or refraining from making) any decision. Any reliance placed upon the information provided by Datanet is the sole responsibility and strictly at the user's risk.
9. In no event will Datanet be liable for any damages (including, without limitation, damages for loss of business projects, or loss of profits) arising in contract, tort or otherwise from the use of or inability to use any of its contents, or from any action taken (or refrained from being taken) as a result of using the analysis or any of its contents. Datanet its directors, owners, editors, officials, employees, distributor and agents or any associate will not be liable for any errors in the information contained or any consequences arising from the use of the contents of the provided information/analysis.
10. If any provision of these terms and conditions is held invalid or illegal or unenforceable for any reason by any court of competent jurisdiction, such provision shall be severed and the remainder of provisions of the terms and conditions shall continue in full force and effect as if the Term of Use had been executed with the invalid, illegal or unenforceable provision eliminated.
11. If there are any discrepancies in the information provided, please bring it to attention of Datanet for suitable rectification measures.

Buy Online This Complete Book At  
**Datanet India eBooks Store**

[www.indiastatpublications.com](http://www.indiastatpublications.com)

or go directly at

[http://www.indiastatpublications.com/  
Assembly\\_factbook/Rajasthan/Alwar/Behror](http://www.indiastatpublications.com/Assembly_factbook/Rajasthan/Alwar/Behror)

 **india**stat**elections**

ISBN : 978-93-87267-42-8



9 789387 426742