



Rajasthan

# Assembly Factbook™

Kishangarh Bas Assembly Constituency



Key Electoral Data of Kishangarh Bas  
Assembly Constituency (Vidhan Sabha)

Rajasthan

# Assembly Factbook™

Kishangarh Bas Assembly Constituency



Kishangarh Bas Vidhan Sabha

## **Editor & Director**

Dr. R.K. Thukral

## **Research Editor**

Dr. Shafeeq Rahman

## **Compiled, Researched and Published by Datanet India Pvt. Ltd.**

D-100, 1st Floor,

Okhla Industrial Area, Phase-I,  
New Delhi- 110020.

Ph.: 91-11- 43580781-84

Email : support@indiastatpublications.com

Website : www.indiastatelections.com

## **Online Book Store :**

www.indiastatpublications.com

**Report No. :** AFB/RJ-060-0125

**ISBN :** 978-93-87293-13-7

**First Edition :** January, 2018

**Eighth Updated Edition :** January, 2025

**Price :** Rs. 11500/-

US\$ 310

**© Datanet India Pvt. Ltd.**

All rights reserved. No part of this book may be reproduced, stored in a retrieval system or transmitted in any form or by any means, mechanical photocopying, photographing, scanning, recording or otherwise without the prior written permission of the publisher. Please refer to Disclaimer at page no. 206 for the use of this publication.

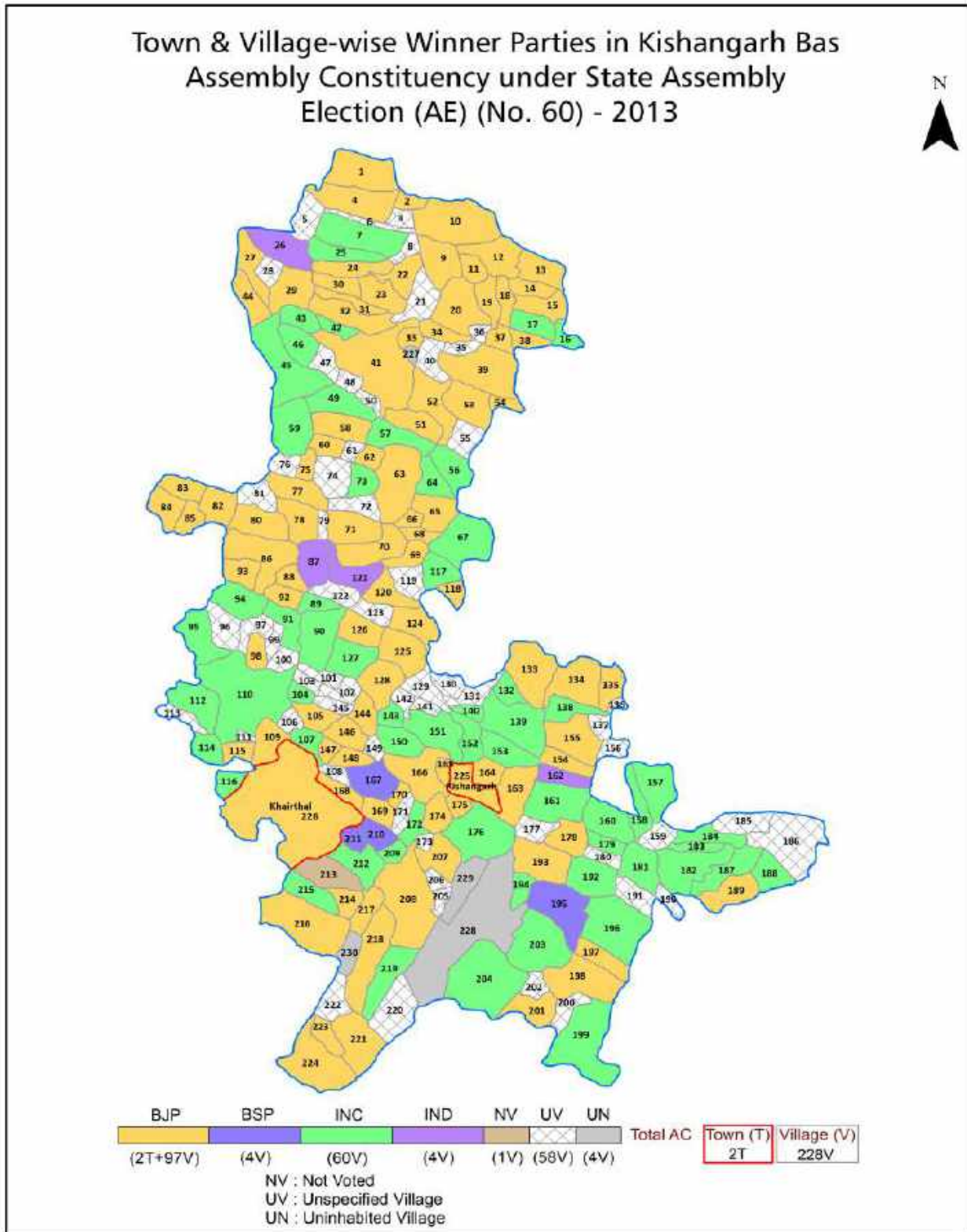
Printed in India

## Contents

No.	Particulars	Page No.
	<b>Introduction</b>	
1	Assembly Constituency - (Vidhan Sabha) at a Glance   Features of Assembly as per Delimitation Commission of India (2008)	1-2
	<b>Location and Political Maps</b>	
2	Location Map   Boundaries of Assembly Constituency - (Vidhan Sabha) in District   Boundaries of Assembly Constituency under Parliamentary Constituency - (Lok Sabha)   Town & Village-wise Winner Parties- 2024, 2023, 2019, 2018, 2014, 2013, 2009 and 2008	3-11
	<b>Administrative Setup (2011)</b>	
3	District   Sub-district   Towns   Villages   Inhabited Villages   Uninhabited Villages   Village Panchayat   Intermediate Panchayat	12-23
	<b>Demographics (2011)</b>	
4	Population   Households   Rural/Urban Population   Towns and Villages by Population Size   Sex Ratio (Total & 0-6 Years)   Religious Population   Social Population   Literacy Rate	24-25
	<b>Electoral Features</b>	
5	Important Dates of Last Elections Held   Electors by Gender   Service Electors   Voters   Voters Turnout   Polling Stations & Average Number of Electors per Polling Station   Electors by Age Group   Present Elected Representatives	26-31
	<b>Historical Summary Election Results</b>	
6	Vote Share of Major Parties   Winning Margin (Number & Percentage)   Polarity of Parties   Summary Result of Assembly Segment of Parliamentary Elections 2024, 2019, 2014 and 2009   Summary Result of Assembly Elections 2023, 2018, 2013 and 2008	32-42
	<b>Polling Station Level Election Results</b>	
7	Name and Number of Polling Station 2024, 2023, 2019, 2018, 2014, 2013, 2009 and 2008   Polling Station-wise Electors, Voters & Voters Turnout 2024, 2023, 2019, 2018, 2014, 2013, 2009 and 2008   Polling Station wise Elections Results 2024, 2023, 2019, 2018, 2014, 2013, 2009 and 2008	43-186
	<b>Share of Assembly Constituency</b>	
8	Share of Assembly Constituency - (Vidhan Sabha) in State, District and Parliamentary Constituency - (Lok Sabha)	187
	<b>Socio-Economic Amenities (2011)</b>	
9	Access to Administrative Units   Agricultural, Manufacturing and Industrial Commodities   Demographic Indicators   Education   Health & Manpower   Drinking Water Supply   Sanitation   Entertainment and Recreations Infrastructure   Power   Food Allocation Distribution and Marketing of Agriculture Commodities Infrastructure   Transport and Road Infrastructure   Communication   Banking and Financial Services   Land Use   Irrigation Source	189-203
10	<b>Abbreviation &amp; Sources</b>	204-205
11	<b>Disclaimer</b>	206



Location & Political Map



## Administrative Setup

### List of Village Panchayat & Intermediate Panchayat (Block) Name - 2011

Village Name	Village Panchayat Name	Intermediate Panchayat Name
Aheer Basna	Jonal	Kotkasim
Akoli	Ujoli	Kotkasim
Alamdeeka	Bagheri Kalan	Kishangarh Bas
Alampur	Baghana	Kotkasim
Anaka	Kanharka	Kotkasim
Badsara	Baghana	Kotkasim
Baghana	Baghana	Kotkasim
Bagheri Kalan	Bagheri Kalan	Kishangarh Bas
Bagheri Khurd	Bagheri Khurd	Kotkasim
Baghor	Bambora	Kishangarh Bas
Baghora	Baghora	Kishangarh Bas
Bagthala	Mahond	Kishangarh Bas
Bairaheri	Bagheri Khurd	Kotkasim
Bajhot	Ismailpur	Kishangarh Bas
Ballabhgram	Patan Mewan	Kishangarh Bas
Bambora	Bambora	Kishangarh Bas
Bas Kripalnagar	Bas Kripalnagar	Kishangarh Bas
Basai Balan	Rata Khurd	Kishangarh Bas
Basai Beerthal	Machh Roli	Kishangarh Bas
Basai Jagta	Rata Khurd	Kishangarh Bas
Basai Kalan	Tarwala	Kishangarh Bas
Beda Ka Bas	Khanpur Mewan	Kishangarh Bas
Beelaheeri	Beelaheeri	Kotkasim
Beeliyawas	Beelaheeri	Kotkasim
Beeranwas	Ujoli	Kotkasim
Begampur	Gheekaka	Kotkasim
Berawas Kalan	Teuwas	Kotkasim
Berawas Khurd	Ladpur	Kotkasim
Bhadook	Ismailpur	Kishangarh Bas

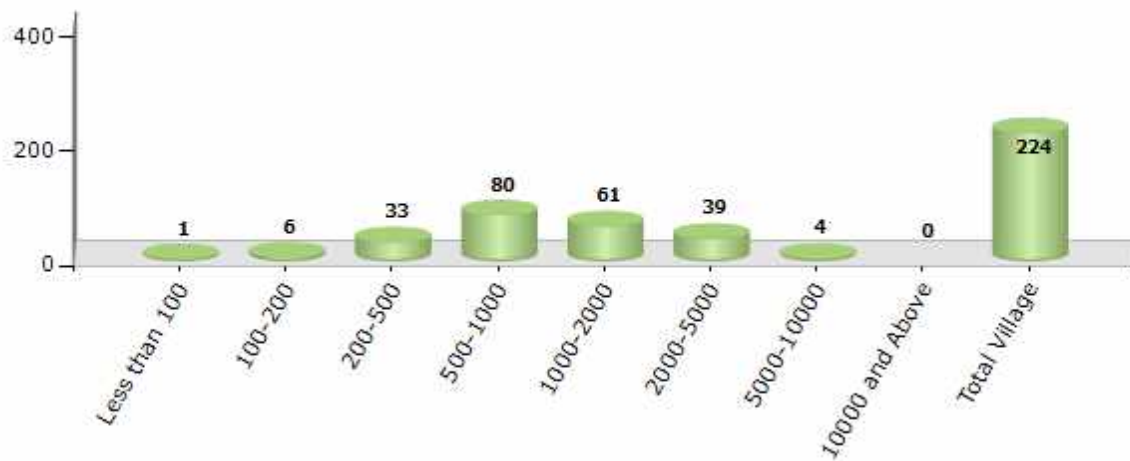
Contd....

Demographic

Number of Villages by Population Size - 2011

Less than 100	100-200	200-500	500-1000	1000-2000	2000-5000	5000-10000	10000 and Above	Total Village
1	6	33	80	61	39	4	0	224

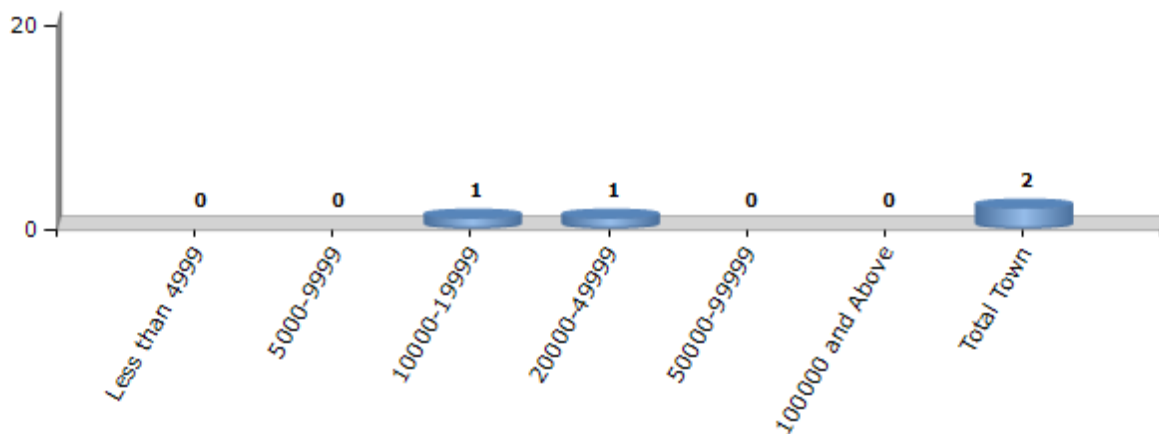
Number of Villages by Population Size - 2011



Number of Towns by Population Size - 2011

Less than 4999	5000-9999	10000-19999	20000-49999	50000-99999	100000 and Above	Total Town
0	0	1	1	0	0	2

Number of Towns by Population Size - 2011

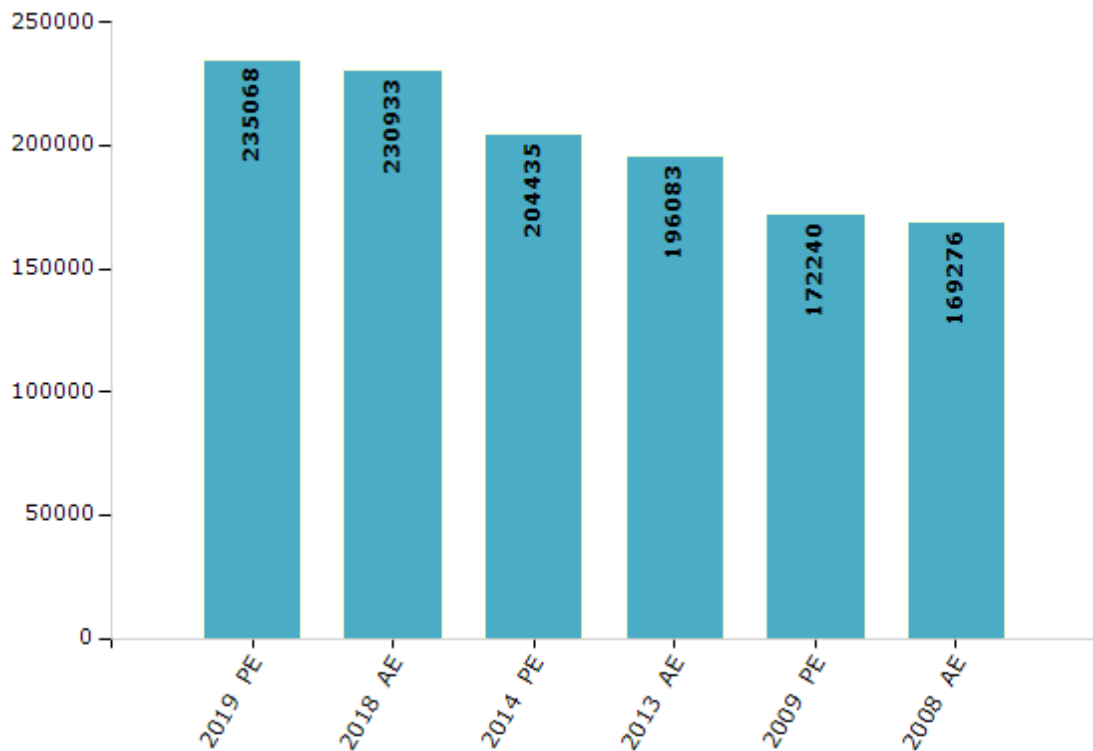


## Electoral Features

### Electors by Male & Female

Year	Male	Female	Others	Total	Year	Male	Female	Others	Total
2019 PE	124273	110793	2	235068	1993 AE	-	-	-	-
2018 AE	122030	108901	2	230933	1990 AE	-	-	-	-
2014 PE	109048	95387	0	204435	1985 AE	-	-	-	-
2013 AE	104591	91492	0	196083	1980 AE	-	-	-	-
2009 PE	91127	81113	-	172240	1977 AE	-	-	-	-
2008 AE	89052	80224	-	169276	1972 AE	-	-	-	-
2004 PE	-	-	-	-	1967 AE	-	-	-	-
2003 AE	-	-	-	-	1962 AE	-	-	-	-
1999 PE	-	-	-	-	1957 AE	-	-	-	-
1998 AE	-	-	-	-	1952 AE	-	-	-	-

Number of Electors



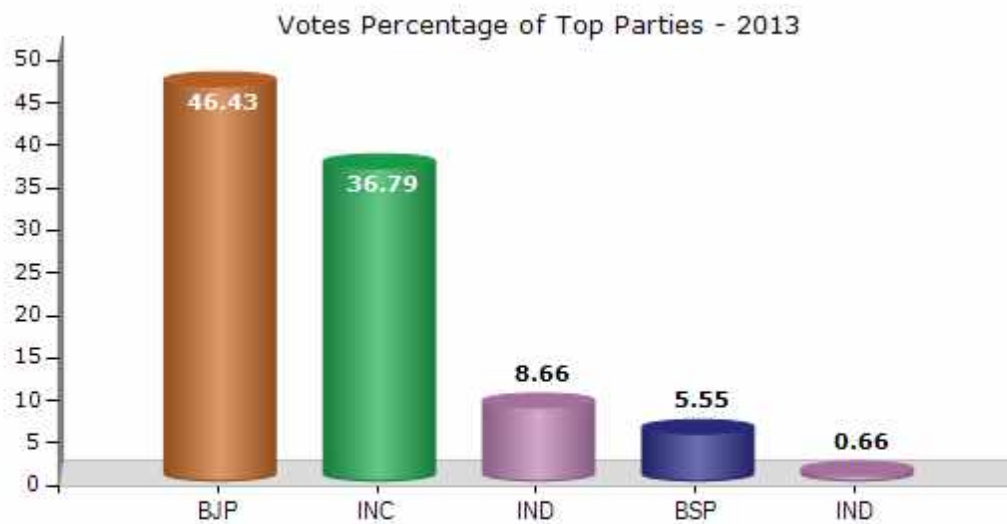
Note : AE : Assembly Election, PE : Assembly Segment of Parliamentary Election



## Historical Summary Election Results

### Summary Result of Assembly Election - 2013

Candidate Name	Party	Votes	Votes %
Ramhet Singh Yadav	BJP	71354	46.43
Deep Chand Khairiya	INC	56538	36.79
Dr. Dinesh Yadav	IND	13313	8.66
Sapat Khan	BSP	8530	5.55
Shyam Lal	IND	1012	0.66
Kurshed	JD(S)	328	0.21
Shiv Kumar Gour	JKNPP	255	0.17
Mintu Kumar	IPGP	226	0.15
Shahbudin	BYS	222	0.14
Raju	SP	186	0.12
	NOTA	1722	1.12



## Polling Station Level Election Results

### Number and Name of Polling Stations (PS) (2018)

Number of Polling Stations	Name of Polling Stations	Number of Polling Stations	Name of Polling Stations
1	Govt. Upper Primary School Rampur	22	Govt. Senior Secondary School Joria South Side
2	Govt. Primary School Hajipur	23	Govt. Senior Secondary School Joria North Side
3	Govt. Upper Primary School Jatuwas Room No. 2 West Side	24	Govt. Girls Upper Primary School Joria
4	Govt. Primary School Viranwas	25	Govt. Primary School Meerpur
5	Shahid Balwant Singh Govt. Senior Secondary School Ujoli Room No. 1 East Side	26	Govt. Upper Primary School Majri
6	Shahid Balwant Singh Govt. Senior Secondary School Ujoli Room No. 2 East Side	27	Govt. Primary School Kayampur Jokhawas
7	Govt. Upper Primary School Lalpur	28	Govt. Senior Secondary School Katopur South Part
8	Govt. Senior Secondary School Aakoli	29	Govt. Senior Secondary School Katopur West Part
9	Govt. Senior Secondary School Budhi Bawal North Side	30	Govt. Upper Primary School Sherpur
10	Govt. Senior Secondary School Budhi Bawal South Side	31	Govt. Primary School Chauki
11	Govt. Girls Upper Primary School Budhi Bawal	32	Govt. Primary School Jamalpur
12	Govt. Senior Secondary School Nasopur South Part	33	Govt. Senior Secondary School Matalwas
13	Govt. Senior Secondary School Nasopur West Part	34	Govt. Upper Primary School Makdava
14	Govt. Upper Primary School Modhupur	35	Govt. Primary School Ki Building Silpata
15	Govt. Primary School Bhamuvas	36	Govt. Primary School Aanaka
16	Govt. Senior Secondary School Bhaunkar Room No. 4 West Side	37	Govt. Upper Primary School Narwas
17	Govt. Senior Secondary School Bhaunkar Room No. 10 North Side	38	Govt. Senior Secondary School Bilahedi East Side
18	Govt. Upper Primary School Bairawas Kala	39	Govt. Upper Primary School Gujriwas
19	Govt. Senior Secondary School Teuwas	40	Govt. Primary School Beeliyavas
20	Govt. Primary School Chavandi	41	Govt. Senior Secondary School Baghana South Part
21	Govt. Upper Primary School Dalawas	42	Govt. Senior Secondary School Baghana West Part

Contd....

## Polling Station Level Election Results

### Polling Station-wise Votes Secured by Overall Top Five Parties in Kishangarh Bas Assembly in Assembly Election (AE) under Alwar Parliamentary Constituency in Rajasthan (2018)

Number of Polling Station	Winner - Deepchand (BSP)	Runner-up - Ramhet Singh Yadav (BJP)	3rd - Dr. Karan Singh Yadav (INC)	4th - Jagdish Chandra (ARJP)	5th - Subedin (AAP)	NOTA	Other	Total Votes Secured
36	68	229	44	5	2	0	2	350
37	72	407	186	108	2	2	4	781
38	13	813	135	5	1	2	2	971
39	271	267	131	2	4	3	2	680
40	25	300	175	1	2	1	0	504
41	695	93	22	2	0	2	0	814
42	797	63	11	1	0	3	0	875
43	527	81	86	0	0	1	1	696
44	770	8	7	0	0	0	0	785
45	25	482	100	3	1	2	1	614
46	180	354	156	3	0	2	0	695
47	327	298	129	3	1	2	0	760
48	298	262	184	2	3	7	4	760
49	664	113	111	2	6	8	0	904
50	641	118	113	3	0	0	3	878
51	303	297	137	4	2	2	2	747
52	431	161	136	1	1	10	0	740
53	783	121	62	5	5	2	0	978
54	225	171	30	1	2	1	1	431
55	525	85	28	0	0	2	0	640
56	476	128	81	4	2	9	5	705
57	72	365	436	2	0	3	0	878
58	51	299	117	0	0	2	1	470
59	44	473	278	5	1	3	2	806
60	320	274	45	2	4	3	2	650
61	152	275	218	1	5	6	1	658
62	53	691	254	1	3	2	3	1007
63	18	228	174	0	0	1	1	422
64	323	142	41	1	2	2	1	512
65	537	197	54	1	2	3	3	797
66	76	341	117	1	0	5	0	540
67	264	267	102	2	4	3	2	644
68	179	503	49	4	4	5	2	746
69	52	180	6	1	0	1	0	240
70	117	189	36	0	1	6	2	351

Contd....

## Polling Station Level Election Results

### Winner, Runner-up and 3rd Party Position & Winning Margin According to Polling Stations in Kishangarh Bas Assembly in Assembly Election (AE) under Alwar Parliamentary Constituency in Rajasthan (2018)

Polling Station Number	Winner Party	Winner Votes (%)	Runner-up Party	Runner-up Votes (%)	Winning Margin Votes (%)	Third Party	Third Party Votes (%)	Other Votes (%)
71	BJP	470 (62.58)	INC	200 (26.63)	270 (35.95)	BSP	80 (10.65)	1 (0.13)
72	BJP	242 (57.48)	BSP	137 (32.54)	105 (24.94)	INC	38 (9.03)	4 (0.95)
73	BJP	276 (45.77)	BSP	261 (43.28)	15 (2.49)	INC	62 (10.28)	4 (0.66)
74	BJP	259 (46.17)	BSP	246 (43.85)	13 (2.32)	INC	47 (8.38)	9 (1.6)
75	BJP	505 (84.31)	INC	53 (8.85)	452 (75.46)	BSP	34 (5.68)	7 (1.17)
76	BSP	655 (76.34)	BJP	165 (19.23)	490 (57.11)	INC	22 (2.56)	16 (1.86)
77	BJP	396 (49.19)	BSP	209 (25.96)	187 (23.23)	INC	189 (23.48)	11 (1.37)
78	BSP	263 (79.22)	INC	45 (13.55)	218 (65.67)	BJP	19 (5.72)	5 (1.51)
79	BJP	439 (55.08)	INC	269 (33.75)	170 (21.33)	BSP	75 (9.41)	14 (1.76)
80	BJP	304 (51.79)	INC	243 (41.4)	61 (10.39)	BSP	36 (6.13)	4 (0.68)
81	BJP	349 (48.01)	INC	309 (42.5)	40 (5.51)	BSP	65 (8.94)	4 (0.55)
82	BJP	247 (42.66)	INC	230 (39.72)	17 (2.94)	BSP	88 (15.2)	14 (2.42)
83	BJP	420 (54.26)	INC	235 (30.36)	185 (23.9)	BSP	111 (14.34)	8 (1.03)
84	BJP	374 (57.27)	INC	142 (21.75)	232 (35.52)	BSP	127 (19.45)	10 (1.53)
85	BSP	482 (96.21)	BJP	9 (1.8)	473 (94.41)	INC	8 (1.6)	2 (0.4)
86	BJP	286 (46.66)	BSP	164 (26.75)	122 (19.91)	INC	153 (24.96)	10 (1.63)
87	BSP	274 (42.61)	BJP	221 (34.37)	53 (8.24)	INC	142 (22.08)	6 (0.93)
88	BSP	673 (84.13)	BJP	60 (7.5)	613 (76.63)	INC	57 (7.13)	10 (1.25)
89	BJP	358 (55.08)	INC	191 (29.38)	167 (25.7)	BSP	90 (13.85)	11 (1.69)
90	BJP	365 (65.06)	INC	160 (28.52)	205 (36.54)	BSP	28 (4.99)	8 (1.43)
91	BJP	368 (54.2)	INC	267 (39.32)	101 (14.88)	BSP	40 (5.89)	4 (0.59)
92	BSP	554 (82.07)	BJP	96 (14.22)	458 (67.85)	INC	19 (2.81)	6 (0.89)
93	BSP	211 (49.07)	BJP	153 (35.58)	58 (13.49)	INC	62 (14.42)	4 (0.93)
94	BSP	268 (56.18)	INC	142 (29.77)	126 (26.41)	BJP	65 (13.63)	2 (0.42)
95	BJP	360 (66.42)	INC	121 (22.32)	239 (44.1)	BSP	55 (10.15)	6 (1.11)
96	BJP	593 (65.82)	INC	169 (18.76)	424 (47.06)	BSP	128 (14.21)	11 (1.22)
97	BJP	437 (55.32)	INC	229 (28.99)	208 (26.33)	BSP	115 (14.56)	9 (1.14)
98	BJP	268 (46.61)	INC	154 (26.78)	114 (19.83)	BSP	142 (24.7)	11 (1.91)
99	INC	281 (46.68)	BJP	259 (43.02)	22 (3.66)	BSP	56 (9.3)	6 (1)
100	INC	156 (33.91)	BSP	151 (32.83)	5 (1.08)	BJP	147 (31.96)	6 (1.3)
101	BJP	407 (49.15)	BSP	212 (25.6)	195 (23.55)	INC	199 (24.03)	10 (1.21)
102	BSP	431 (53.47)	INC	210 (26.05)	221 (27.42)	BJP	145 (17.99)	20 (2.48)
103	BSP	519 (68.2)	INC	133 (17.48)	386 (50.72)	BJP	98 (12.88)	11 (1.45)
104	BSP	375 (49.67)	INC	267 (35.36)	108 (14.31)	BJP	107 (14.17)	6 (0.79)
105	BSP	444 (63.07)	BJP	146 (20.74)	298 (42.33)	INC	109 (15.48)	5 (0.71)

Contd....

## Socio-Economic Amenities - Rural

### Access to Education Facilities

Particulars	Number of Village (% of Population)				
	Available	Not Available	If Not Available (Distance of Nearest Facility)		
			A	B	C
Govt. Primary School	185 (96)	39 (4)	4 (0)	0 (0)	0 (0)
Private Primary School	92 (63)	132 (37)	33 (4)	0 (0)	2 (0)
Govt. Middle School	102 (74)	122 (26)	61 (11)	4 (1)	3 (1)
Private Middle School	78 (54)	146 (46)	23 (5)	5 (1)	5 (1)
Govt. Secondary School	54 (48)	170 (52)	107 (29)	29 (10)	9 (3)
Private Secondary School	41 (36)	183 (64)	8 (3)	2 (0)	6 (2)
Govt. Senior Secondary School	25 (28)	199 (72)	99 (33)	58 (23)	20 (7)
Private Senior Secondary School	16 (14)	208 (86)	5 (2)	3 (1)	8 (2)
Govt. Arts and Science Degree College	0 (0)	224 (100)	45 (18)	68 (28)	58 (25)
Private Arts and Science Degree College	2 (1)	222 (99)	13 (6)	30 (20)	8 (2)
Govt. Engineering College	0 (0)	224 (100)	0 (0)	0 (0)	1 (0)
Private Engineering College	0 (0)	224 (100)	2 (1)	5 (5)	216 (95)
Govt. Medicine College	0 (0)	224 (100)	0 (0)	0 (0)	181 (81)
Private Medicine College	0 (0)	224 (100)	0 (0)	0 (0)	43 (19)
Govt. Management Institute	0 (0)	224 (100)	0 (0)	1 (0)	83 (39)
Private Management Institute	0 (0)	224 (100)	0 (0)	4 (1)	136 (60)
Govt. Polytechnic	0 (0)	224 (100)	0 (0)	0 (0)	130 (58)
Private Polytechnic	0 (0)	224 (100)	0 (0)	0 (0)	94 (42)
Govt. Vocational Training School/ITI	3 (3)	221 (97)	14 (7)	27 (16)	33 (15)
Private Vocational Training School/ITI	3 (1)	221 (99)	39 (13)	83 (35)	23 (7)
Govt. Non Formal Training Centre	0 (0)	224 (100)	7 (3)	28 (15)	34 (14)
Private Non Formal Training Centre	0 (0)	224 (100)	19 (7)	64 (28)	71 (29)
Govt. School For Disabled	0 (0)	224 (100)	0 (0)	0 (0)	1 (1)
Private School For Disabled	0 (0)	224 (100)	0 (0)	0 (0)	223 (99)
Government Others	0 (0)	224 (100)	0 (0)	0 (0)	0 (0)
Private Others	0 (0)	224 (100)	0 (0)	0 (0)	0 (0)

Note : Distance A : Less than 5 km; B : Between 5-10 km; C : 10+ km.; Source : Data Analysis is based on 2011 Census.

## DISCLAIMER

The Terms of Use and Disclaimer of Datanet India Private Limited (hereinafter referred to as "Datanet") for use of this analysis report of **Kishangarh Bas Assembly Constituency (Kishangarh Bas Vidhan Sabha)** :-

1. **Assembly Factbook™** is a Registered Trade Mark owned by Datanet.
2. All the maps are sketched and graphical representation only and have not been drawn to the scale and also not to represent the actual geographical area or boundary of the unit.
3. The data for the aforesaid analysis is based on authentic sources and has been culled from the various publications of Census, CSO and NSSO for district and block level data, various central and state government departments, Central & State Elections Commissions and the concerned Returning Officers' releases, Electoral Rolls, Election results and allied publications, internal assessment, surveys, estimates and analysis. Therefore, certain adjustment of data at micro level may have been done to arrive closer to the macro data.
4. Data have been provided on an "As Is" and "As AVAILABLE" basis
5. The colours shown in the maps or diagram and charts of a particular party, alliance or AC are indicative and do not represent them.
6. This publication which includes maps, sheets, graphs and data would be the property under copyright of Datanet only. The user may use these for its internal study, analysis and research purposes. It's public display, re-selling or any commercial uses by the user are not allowed.
7. Datanet has taken due care and caution in compilation and processing of data and allied information, but does not guarantee the accuracy, adequacy or completeness of any information/analysis and will be not responsible for any errors or omissions or for the results obtained from the use of such information/analysis.
8. All the contents for the publication have been culled from various authentic sources and Datanet reasonably believes such sources to be reliable, but does not make any representations, express or implied as to the accuracy or fitness of use of such information. The information or contents of the information/analysis do not constitute advice and should not be relied upon in making (or refraining from making) any decision. Any reliance placed upon the information provided by Datanet is the sole responsibility and strictly at the user's risk.
9. In no event will Datanet be liable for any damages (including, without limitation, damages for loss of business projects, or loss of profits) arising in contract, tort or otherwise from the use of or inability to use any of its contents, or from any action taken (or refrained from being taken) as a result of using the analysis or any of its contents. Datanet its directors, owners, editors, officials, employees, distributor and agents or any associate will not be liable for any errors in the information contained or any consequences arising from the use of the contents of the provided information/analysis.
10. If any provision of these terms and conditions is held invalid or illegal or unenforceable for any reason by any court of competent jurisdiction, such provision shall be severed and the remainder of provisions of the terms and conditions shall continue in full force and effect as if the Term of Use had been executed with the invalid, illegal or unenforceable provision eliminated.
11. If there are any discrepancies in the information provided, please bring it to attention of Datanet for suitable rectification measures.



**Buy Online This Complete Book At  
Datanet India eBooks Store**

**[www.indiastatpublications.com](http://www.indiastatpublications.com)**

**or go directly at**

**[http://www.indiastatpublications.com/  
Assembly\\_factbook/Rajasthan/Alwar/ Kishangarh\\_Bas](http://www.indiastatpublications.com/Assembly_factbook/Rajasthan/Alwar/Kishangarh_Bas)**

 **india**stat**elections**

ISBN : 978-93-87293-13-7



9 789387 293137