



Rajasthan

# Assembly Factbook™

Mundawar Assembly Constituency



Key Electoral Data of Mundawar  
Assembly Constituency (Vidhan Sabha)

Rajasthan

# **Assembly Factbook™**

Mundawar Assembly Constituency



Mundawar Vidhan Sabha

## **Editor & Director**

Dr. R.K. Thukral

## **Research Editor**

Dr. Shafeeq Rahman

## **Compiled, Researched and Published by Datanet India Pvt. Ltd.**

D-100, 1st Floor,

Okhla Industrial Area, Phase-I,  
New Delhi- 110020.

Ph.: 91-11- 43580781-84

Email : support@indiastatpublications.com

Website : www.indiastatelections.com

## **Online Book Store :**

www.indiastatpublications.com

**Report No. :** AFB/RJ-061-0125

**ISBN :** 978-93-87293-40-3

**First Edition :** January, 2018

**Eighth Updated Edition :** January, 2025

**Price :** Rs. 11500/-

US\$ 310

**© Datanet India Pvt. Ltd.**

All rights reserved. No part of this book may be reproduced, stored in a retrieval system or transmitted in any form or by any means, mechanical photocopying, photographing, scanning, recording or otherwise without the prior written permission of the publisher. Please refer to Disclaimer at page no. 205 for the use of this publication.

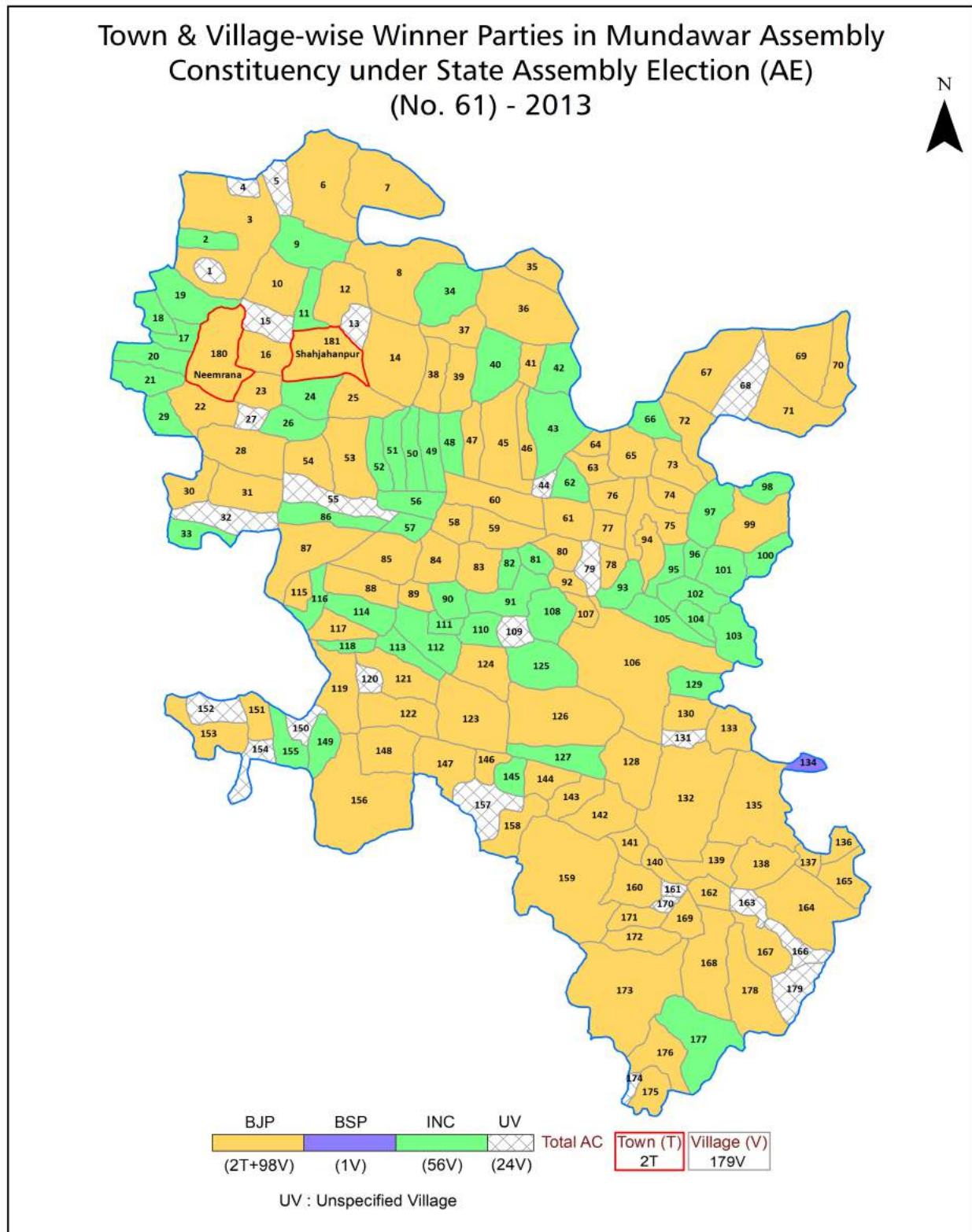
Printed in India

## Contents

No.	Particulars	Page No.
	<b>Introduction</b>	
1	Assembly Constituency - (Vidhan Sabha) at a Glance   Features of Assembly as per Delimitation Commission of India (2008)	1-2
	<b>Location and Political Maps</b>	
2	Location Map   Boundaries of Assembly Constituency - (Vidhan Sabha) in District   Boundaries of Assembly Constituency under Parliamentary Constituency - (Lok Sabha)   Town & Village-wise Winner Parties- 2024, 2023, 2019, 2018, 2014, 2013, 2009 and 2008	3-11
	<b>Administrative Setup (2011)</b>	
3	District   Sub-district   Towns   Villages   Inhabited Villages   Uninhabited Villages   Village Panchayat   Intermediate Panchayat	12-21
	<b>Demographics (2011)</b>	
4	Population   Households   Rural/Urban Population   Towns and Villages by Population Size   Sex Ratio (Total & 0-6 Years)   Religious Population   Social Population   Literacy Rate	22-23
	<b>Electoral Features</b>	
5	Important Dates of Last Elections Held   Electors by Gender   Service Electors   Voters   Voters Turnout   Polling Stations & Average Number of Electors per Polling Station   Electors by Age Group   Present Elected Representatives	24-29
	<b>Historical Summary Election Results</b>	
6	Vote Share of Major Parties   Winning Margin (Number & Percentage)   Polarity of Parties   Summary Result of Assembly Segment of Parliamentary Elections 2024, 2019, 2014, 2009, 2004 and 1999   Summary Result of Assembly Elections 2023, 2018, 2013, 2008, 2003, 1998, 1993, 1990, 1985, 1980, 1977, 1972, 1967, 1962 and 1952	30-53
	<b>Polling Station Level Election Results</b>	
7	Name and Number of Polling Station 2024, 2023, 2019, 2018, 2014, 2013, 2009 and 2008   Polling Station-wise Electors, Voters & Voters Turnout 2024, 2023, 2019, 2018, 2014, 2013, 2009 and 2008   Polling Station wise Elections Results 2024, 2023, 2019, 2018, 2014, 2013, 2009 and 2008	54-185
	<b>Share of Assembly Constituency</b>	
8	Share of Assembly Constituency - (Vidhan Sabha) in State, District and Parliamentary Constituency - (Lok Sabha)	186
	<b>Socio-Economic Amenities (2011)</b>	
9	Access to Administrative Units   Agricultural, Manufacturing and Industrial Commodities   Demographic Indicators   Education   Health & Manpower   Drinking Water Supply   Sanitation   Entertainment and Recreations Infrastructure   Power   Food Allocation Distribution and Marketing of Agriculture Commodities Infrastructure   Transport and Road Infrastructure   Communication   Banking and Financial Services   Land Use   Irrigation Source	188-202
10	<b>Abbreviation &amp; Sources</b>	203-204
11	<b>Disclaimer</b>	205



## Location & Political Map



## Administrative Setup

### List of Village Panchayat & Intermediate Panchayat (Block) Name - 2011

Village Name	Village Panchayat Name	Intermediate Panchayat Name
Agwani	Rasgan	Mandawar
Ajarka	Ajarka	Mandawar
Alipur	Basni	Mandawar
Amoth	Balloowas	Mandawar
Azizpur	Behroj	Mandawar
Badheen	Sodawas	Mandawar
Badli	Ranoth	Mandawar
Balloowas	Balloowas	Mandawar
Bani Jonaycha	Jonaycha Khurd	Nimrana
Bantkhani	Kolila Joga	Nimrana
Bapdoli	Majri Khola	Mandawar
Bari	Sorkha Kalan	Mandawar
Basni	Basni	Mandawar
Batana	Shriyani	Nimrana
Bawad	Bawad	Mandawar
Bawari	Fauladpur	Nimrana
Beejwad Chauhan	Beejwad Chauhan	Mandawar
Beerod	Palawa	Mandawar
Behroj	Behroj	Mandawar
Behror Jat	Behror Jat	Mandawar
Belni	Jonaycha Kalan	Nimrana
Bhagola Aheer	Darbarpur	Mandawar
Bhagolajat	Seel Gaon	Mandawar
Bhajanawas	Sodawas	Mandawar
Bhanot	Bhanot	Mandawar
Bheekhawas	Jasai	Mandawar
Bheenwada	Peepli	Mandawar
Bhojpuri	Mundanwara Kalan	Mandawar
Bhoongara Aheer	Bhoongara Aheer	Mandawar

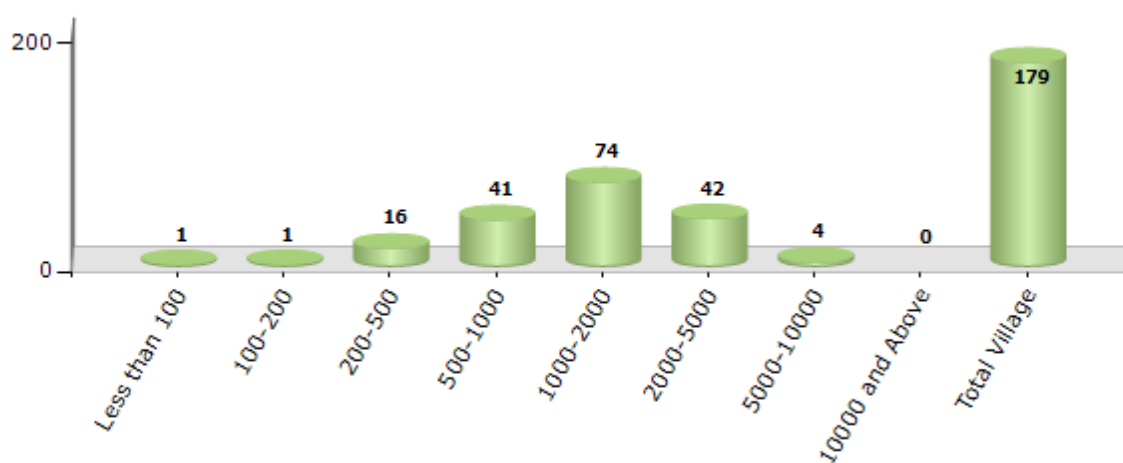
Contd....

## Demographic

### Number of Villages by Population Size - 2011

Less than 100	100-200	200-500	500-1000	1000-2000	2000-5000	5000-10000	10000 and Above	Total Village
1	1	16	41	74	42	4	0	179

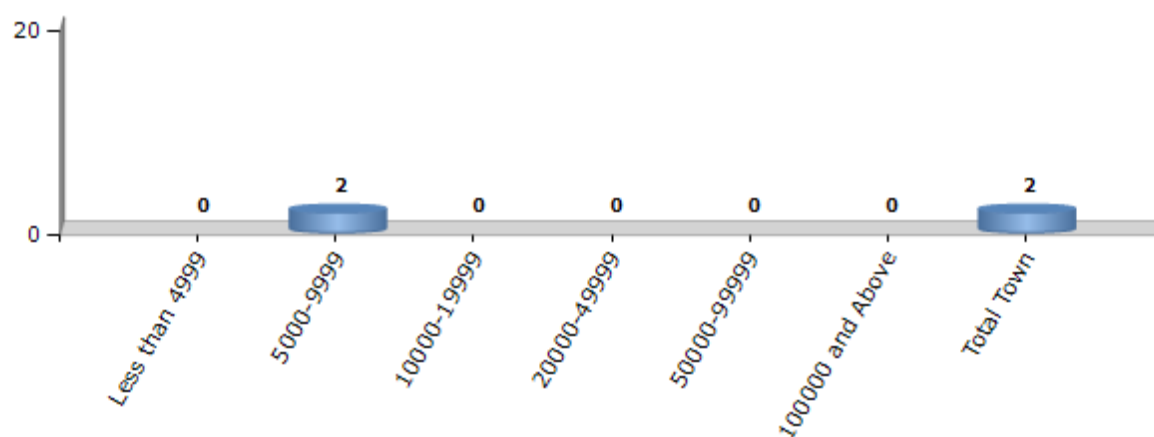
Number of Villages by Population Size - 2011



### Number of Towns by Population Size - 2011

Less than 4999	5000-9999	10000-19999	20000-49999	50000-99999	100000 and Above	Total Town
0	2	0	0	0	0	2

Number of Towns by Population Size - 2011

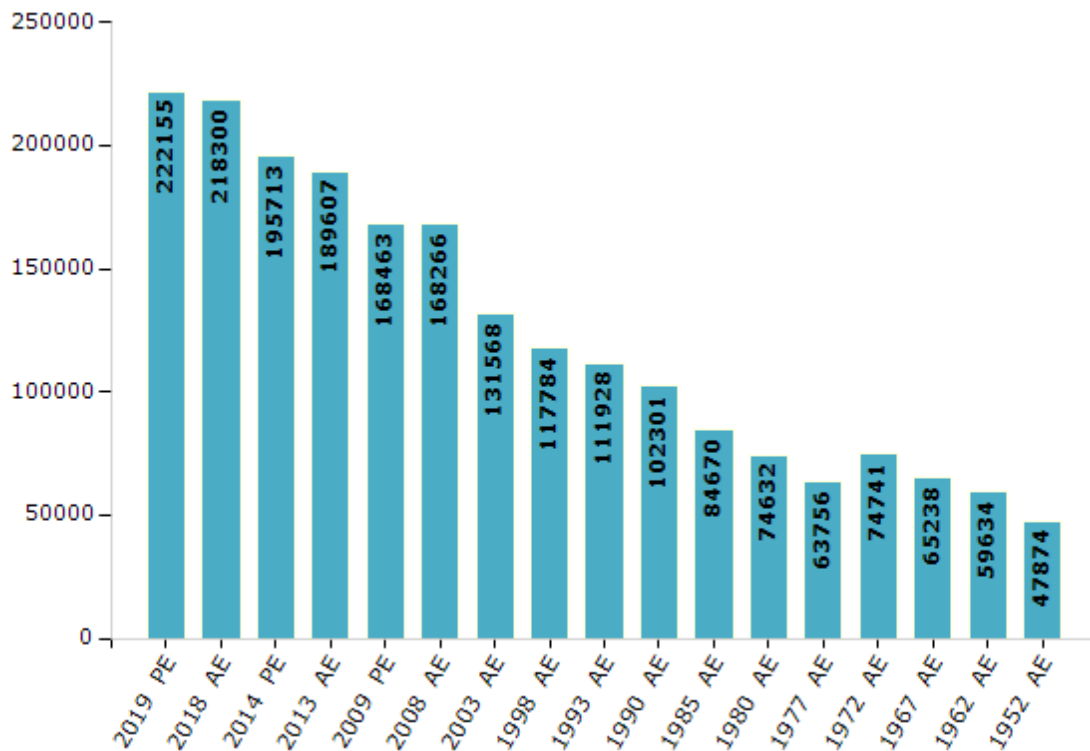


## Electoral Features

### Electors by Male & Female

Year	Male	Female	Others	Total	Year	Male	Female	Others	Total
2019 PE	118287	103868	0	222155	1993 AE	59562	52366	-	111928
2018 AE	115891	102409	0	218300	1990 AE	54405	47896	-	102301
2014 PE	104241	91472	0	195713	1985 AE	44283	40387	-	84670
2013 AE	100778	88829	0	189607	1980 AE	38781	35851	-	74632
2009 PE	88744	79719	-	168463	1977 AE	33337	30419	-	63756
2008 AE	88417	79849	-	168266	1972 AE	38897	35844	-	74741
2004 PE	-	-	-	-	1967 AE	-	-	-	65238
2003 AE	68985	62583	-	131568	1962 AE	-	-	-	59634
1999 PE	-	-	-	-	1957 AE	-	-	-	-
1998 AE	61998	55786	-	117784	1952 AE	-	-	-	47874

Number of Electors



**Note :** AE : Assembly Election, PE : Assembly Segment of Parliamentary Election



## Historical Summary Election Results

### Summary Result of Assembly Election - 2013

Candidate Name	Party	Votes	Votes %
Dharam Pal Choudhary	BJP	81798	54.86
Major O.P. Yadav	INC	52381	35.13
Karan Singh Choudhary	BSP	9061	6.08
Mahipal Singh Yadav	IND	1612	1.08
Anita Choudhary	NPEP	1051	0.7
Raju Ram	IND	783	0.53
Ajay Pratap Singh	IND	334	0.22
Suresh Chand	JGP	299	0.2
Naresh	IND	229	0.15
Sumer Singh Ola	NUZP	148	0.1
Dr. Rakesh Kumar Jat	IPGP	137	0.09
Rajesh Kumar	BYS	121	0.08
Hitesh Kumar	JKNPP	120	0.08
Savita Choudhary	SP	102	0.07
Suraj Bhan	LJP	93	0.06
	NOTA	825	0.55

## Polling Station Level Election Results

### Number and Name of Polling Stations (PS) (2018)

Number of Polling Stations	Name of Polling Stations	Number of Polling Stations	Name of Polling Stations
1	Government Senior Secondary School, Ghiloth (East Part)	22	Government Girls Senior Secondary School, Neemrana (North Part)
2	Government Senior Secondary School, Ghiloth (West Part)	23	Government Girls Senior Secondary School, Neemrana (South Part)
3	Government Primary School, Partapur Chak No. 01	24	Government Upper Primary School, Naghodi (Room No. 3)
4	Government Upper Primary School, Batana	25	Government Upper Primary School, Naghodi (Room No. 5)
5	Government Senior Secondary School, Kutina (Naya Bhawan)	26	Government Senior Secondary School, Salarpur (North Part)
6	Government Senior Secondary School, Kutina (Right Part)	27	Government Senior Secondary School, Salarpur (South Part)
7	Government Senior Secondary School, Kutina (Merge Government Primary School, Building)	28	Government Secondary School, Dolatsinghpura (South Part)
8	Government Secondary School, Kankar (East Part)	29	Government Secondary School, Dolatsinghpura (North Part)
9	Government Secondary School, Kankar (South Part)	30	Government Senior Secondary School, Pratapsinghpura
10	Government Senior Secondary School, Siryani (East Part)	31	Government Upper Primary Madhosinghpura
11	Government Senior Secondary School, Siryani (West Part)	32	Government Upper Primary School Majarakath
12	Government Senior Secondary School, Jonaycha Khurd (East Part)	33	Government Satyabharti Primary School, Kolila Sanga (Room No. 2)
13	Government Senior Secondary School, Jonaycha Khurd (West Part)	34	Government Satyabharti Primary School, Kolila Sanga (Room No. 4)
14	Government Senior Secondary Jonaycha Khurd (Middle Part)	35	Government Senior Secondary School, Kolila Joga (North Part)
15	Government Upper Primary Sanseri (East Part)	36	Government Senior Secondary School, Kolila Joga (South Part)
16	Government Upper Primary Sanseri (South Part)	37	Government Senior Secondary School, Foladpur (South Part)
17	Government Senior Secondary School, Jonayach Kalan	38	Government Senior Secondary School, Foladpur (East Part)
18	Government Secondary School, Belani	39	Government Senior Secondary School, Fauladpur (Primary School Building)
19	Government Upper Primary School Janaksinghpura	40	Government Senior Secondary School, Shahjahanpur (North Part)
20	Government Senior Secondary School, Neemrana (North Part)	41	Government Senior Secondary School, Shahjahanpur (South Part)
21	Government Senior Secondary School, Neemrana (South Part)	42	Government Senior Secondary School, Shahjahanpur (Back Part)

Contd....

## Polling Station Level Election Results

### Polling Station-wise Votes Secured by Overall Top Five Parties in Mundawar Assembly in Assembly Election (AE) under Alwar Parliamentary Constituency in Rajasthan (2018)

Number of Polling Station	Winner - Manjeet Dharampal Choudhary (BJP)	Runner-up - Lalit Yadav (BSP)	3rd - Bharat Yadav (LJD)	4th - Rohitash (IND)	5th - Sanjay Singh (AKSMP)	NOTA	Other	Total Votes Secured
36	259	353	57	2	2	0	46	719
37	72	751	164	1	2	0	15	1005
38	430	418	99	5	0	1	20	973
39	115	761	79	7	1	3	18	984
40	324	372	132	7	4	2	29	870
41	327	332	97	2	2	4	46	810
42	469	237	98	2	0	3	23	832
43	436	248	92	6	6	2	75	865
44	135	215	245	1	0	4	21	621
45	250	325	204	3	0	3	38	823
46	375	51	6	0	79	0	20	531
47	251	312	18	3	15	0	33	632
48	487	144	39	0	4	1	32	707
49	458	252	15	1	3	2	26	757
50	82	395	73	4	2	2	10	568
51	232	300	61	5	6	3	30	637
52	117	463	37	3	0	0	12	632
53	89	293	13	2	2	0	13	412
54	252	234	18	3	0	0	16	523
55	335	211	46	3	0	1	12	608
56	169	210	70	7	2	1	28	487
57	223	175	50	0	0	1	13	462
58	130	57	29	1	40	2	39	298
59	658	129	6	3	1	1	17	815
60	189	349	160	3	2	0	33	736
61	106	485	121	1	0	1	10	724
62	265	286	50	9	9	1	24	644
63	144	247	36	3	1	0	29	460
64	165	267	56	3	9	1	40	541
65	235	419	58	2	1	0	21	736
66	339	77	21	12	8	5	13	475
67	132	483	164	2	3	2	57	843
68	218	177	101	0	1	0	7	504
69	347	93	120	0	1	3	16	580
70	54	235	286	0	3	1	22	601

Contd....

## Polling Station Level Election Results

**Winner, Runner-up and 3rd Party Position & Winning Margin According to Polling Stations in Mundawar Assembly in Assembly Election (AE) under Alwar Parliamentary Constituency in Rajasthan (2018)**

Polling Station Number	Winner Party	Winner Votes (%)	Runner-up Party	Runner-up Votes (%)	Winning Margin Votes (%)	Third Party	Third Party Votes (%)	Other Votes (%)
71	LJD	394 (50.45)	BJP	192 (24.58)	202 (25.87)	BSP	165 (21.13)	30 (3.84)
72	BJP	458 (80.78)	BSP	81 (14.29)	377 (66.49)	LJD	10 (1.76)	18 (3.17)
73	BJP	247 (49.11)	BSP	205 (40.76)	42 (8.35)	LJD	43 (8.55)	8 (1.59)
74	BJP	582 (81.28)	BSP	94 (13.13)	488 (68.15)	LJD	29 (4.05)	11 (1.54)
75	BJP	769 (84.97)	BSP	66 (7.29)	703 (77.68)	LJD	48 (5.3)	22 (2.43)
76	BJP	432 (77.7)	IND (R)	48 (8.63)	384 (69.07)	BSP	43 (7.73)	33 (5.94)
77	BJP	432 (75.13)	IND (R)	57 (9.91)	375 (65.22)	BSP	55 (9.57)	31 (5.39)
78	BJP	515 (82.14)	BSP	80 (12.76)	435 (69.38)	IND (R)	21 (3.35)	11 (1.75)
79	BSP	341 (56.83)	BJP	176 (29.33)	165 (27.5)	LJD	74 (12.33)	9 (1.5)
80	BSP	296 (54.51)	BJP	152 (27.99)	144 (26.52)	LJD	68 (12.52)	27 (4.97)
81	BJP	614 (72.92)	LJD	117 (13.9)	497 (59.02)	BSP	69 (8.19)	42 (4.99)
82	BJP	361 (72.06)	BSP	61 (12.18)	300 (59.88)	LJD	48 (9.58)	31 (6.19)
83	BJP	269 (72.12)	BSP	49 (13.14)	220 (58.98)	IND (R)	42 (11.26)	13 (3.49)
84	LJD	339 (42.64)	BSP	220 (27.67)	119 (14.97)	BJP	198 (24.91)	38 (4.78)
85	BJP	674 (77.03)	BSP	164 (18.74)	510 (58.29)	IND (R)	15 (1.71)	22 (2.51)
86	BJP	346 (51.11)	BSP	214 (31.61)	132 (19.5)	LJD	44 (6.5)	73 (10.78)
87	BJP	277 (42.75)	BSP	210 (32.41)	67 (10.34)	LJD	125 (19.29)	36 (5.56)
88	BJP	405 (66.83)	LJD	62 (10.23)	343 (56.6)	BSP	56 (9.24)	83 (13.7)
89	BJP	340 (53.38)	LJD	121 (19)	219 (34.38)	BSP	105 (16.48)	71 (11.15)
90	BSP	318 (57.4)	BJP	175 (31.59)	143 (25.81)	LJD	28 (5.05)	33 (5.96)
91	BJP	509 (87.31)	BSP	57 (9.78)	452 (77.53)	LJD	5 (0.86)	12 (2.06)
92	BSP	384 (60.28)	BJP	192 (30.14)	192 (30.14)	LJD	52 (8.16)	9 (1.41)
93	LJD	183 (44.63)	BSP	159 (38.78)	24 (5.85)	BJP	55 (13.41)	13 (3.17)
94	BSP	323 (59.81)	LJD	122 (22.59)	201 (37.22)	BJP	74 (13.7)	21 (3.89)
95	BJP	424 (71.86)	BSP	91 (15.42)	333 (56.44)	LJD	40 (6.78)	35 (5.93)
96	BSP	345 (43.84)	LJD	260 (33.04)	85 (10.8)	BJP	150 (19.06)	32 (4.07)
97	LJD	329 (53.93)	BSP	219 (35.9)	110 (18.03)	BJP	56 (9.18)	6 (0.98)
98	LJD	441 (67.43)	BSP	185 (28.29)	256 (39.14)	BJP	17 (2.6)	11 (1.68)
99	LJD	427 (51.82)	BSP	244 (29.61)	183 (22.21)	BJP	104 (12.62)	49 (5.95)
100	BSP	252 (36)	LJD	244 (34.86)	8 (1.14)	BJP	186 (26.57)	18 (2.57)
101	BSP	264 (57.77)	BJP	123 (26.91)	141 (30.86)	LJD	56 (12.25)	14 (3.06)
102	LJD	214 (42.54)	BSP	206 (40.95)	8 (1.59)	BJP	66 (13.12)	17 (3.38)
103	BJP	234 (35.51)	BSP	217 (32.93)	17 (2.58)	LJD	182 (27.62)	26 (3.95)
104	BJP	889 (92.99)	BSP	24 (2.51)	865 (90.48)	LJD	22 (2.3)	21 (2.2)
105	BJP	849 (85.07)	BSP	130 (13.03)	719 (72.04)	IND (DRKJ)	7 (0.7)	12 (1.2)

Contd....

## Socio-Economic Amenities - Rural

## Access to Education Facilities

Particulars	Number of Village (% of Population)				
	Available	Not Available	If Not Available (Distance of Nearest Facility)		
			A	B	C
Govt. Primary School	161 (98)	18 (2)	3 (0)	0 (0)	0 (0)
Private Primary School	116 (78)	63 (22)	13 (2)	2 (0)	0 (0)
Govt. Middle School	117 (85)	62 (15)	24 (5)	1 (0)	0 (0)
Private Middle School	100 (71)	79 (29)	14 (3)	3 (1)	2 (0)
Govt. Secondary School	68 (60)	111 (40)	57 (18)	9 (2)	0 (0)
Private Secondary School	65 (51)	114 (49)	13 (4)	3 (1)	2 (0)
Govt. Senior Secondary School	23 (27)	156 (73)	80 (35)	32 (14)	2 (1)
Private Senior Secondary School	33 (27)	146 (73)	11 (4)	2 (1)	3 (1)
Govt. Arts and Science Degree College	0 (0)	179 (100)	3 (3)	32 (17)	56 (27)
Private Arts and Science Degree College	3 (3)	176 (97)	25 (13)	50 (30)	10 (8)
Govt. Engineering College	0 (0)	179 (100)	0 (0)	0 (0)	5 (2)
Private Engineering College	1 (1)	178 (99)	10 (4)	24 (12)	139 (81)
Govt. Medicine College	0 (0)	179 (100)	0 (0)	0 (0)	142 (77)
Private Medicine College	0 (0)	179 (100)	0 (0)	0 (0)	37 (23)
Govt. Management Institute	0 (0)	179 (100)	0 (0)	2 (1)	70 (35)
Private Management Institute	0 (0)	179 (100)	5 (4)	7 (3)	95 (57)
Govt. Polytechnic	1 (0)	178 (100)	0 (0)	0 (0)	160 (87)
Private Polytechnic	0 (0)	179 (100)	0 (0)	0 (0)	18 (13)
Govt. Vocational Training School/ITI	1 (0)	178 (100)	6 (4)	14 (6)	43 (23)
Private Vocational Training School/ITI	4 (3)	175 (97)	30 (14)	53 (31)	25 (16)
Govt. Non Formal Training Centre	0 (0)	179 (100)	3 (2)	23 (10)	52 (27)
Private Non Formal Training Centre	0 (0)	179 (100)	0 (0)	17 (10)	83 (48)
Govt. School For Disabled	0 (0)	179 (100)	0 (0)	0 (0)	15 (8)
Private School For Disabled	0 (0)	179 (100)	0 (0)	0 (0)	164 (92)
Government Others	0 (0)	179 (100)	0 (0)	0 (0)	0 (0)
Private Others	0 (0)	179 (100)	0 (0)	0 (0)	0 (0)

Note : Distance A : Less than 5 km; B : Between 5-10 km; C : 10+ km.; Source : Data Analysis is based on 2011 Census.

## DISCLAIMER

The Terms of Use and Disclaimer of Datanet India Private Limited (hereinafter referred to as "Datanet") for use of this analysis report of **Mundawar Assembly Constituency (Mundawar Vidhan Sabha)** :-

1. **Assembly Factbook™** is a Registered Trade Mark owned by Datanet.
2. All the maps are sketched and graphical representation only and have not been drawn to the scale and also not to represent the actual geographical area or boundary of the unit.
3. The data for the aforesaid analysis is based on authentic sources and has been culled from the various publications of Census, CSO and NSSO for district and block level data, various central and state government departments, Central & State Elections Commissions and the concerned Returning Officers' releases, Electoral Rolls, Election results and allied publications, internal assessment, surveys, estimates and analysis. Therefore, certain adjustment of data at micro level may have been done to arrive closer to the macro data.
4. Data have been provided on an "As Is" and "As AVAILABLE" basis
5. The colours shown in the maps or diagram and charts of a particular party, alliance or AC are indicative and do not represent them.
6. This publication which includes maps, sheets, graphs and data would be the property under copyright of Datanet only. The user may use these for its internal study, analysis and research purposes. It's public display, re-selling or any commercial uses by the user are not allowed.
7. Datanet has taken due care and caution in compilation and processing of data and allied information, but does not guarantee the accuracy, adequacy or completeness of any information/analysis and will be not responsible for any errors or omissions or for the results obtained from the use of such information/analysis.
8. All the contents for the publication have been culled from various authentic sources and Datanet reasonably believes such sources to be reliable, but does not make any representations, express or implied as to the accuracy or fitness of use of such information. The information or contents of the information/analysis do not constitute advice and should not be relied upon in making (or refraining from making) any decision. Any reliance placed upon the information provided by Datanet is the sole responsibility and strictly at the user's risk.
9. In no event will Datanet be liable for any damages (including, without limitation, damages for loss of business projects, or loss of profits) arising in contract, tort or otherwise from the use of or inability to use any of its contents, or from any action taken (or refrained from being taken) as a result of using the analysis or any of its contents. Datanet its directors, owners, editors, officials, employees, distributor and agents or any associate will not be liable for any errors in the information contained or any consequences arising from the use of the contents of the provided information/analysis.
10. If any provision of these terms and conditions is held invalid or illegal or unenforceable for any reason by any court of competent jurisdiction, such provision shall be severed and the remainder of provisions of the terms and conditions shall continue in full force and effect as if the Term of Use had been executed with the invalid, illegal or unenforceable provision eliminated.
11. If there are any discrepancies in the information provided, please bring it to attention of Datanet for suitable rectification measures.



**Buy Online This Complete Book At  
Indiastat Publication Book Store**

**[www.indiastatpublications.com](http://www.indiastatpublications.com)**

**or go directly at**

**[http://www.indiastatpublications.com/  
Assembly\\_factbook/Rajasthan/Alwar/ Mundawar](http://www.indiastatpublications.com/Assembly_factbook/Rajasthan/Alwar/Mundawar)**

 **india**stat**elections**

ISBN : 978-93-87293-40-3



9 789387 293403