



Rajasthan

# Assembly Factbook™

Ramgarh Assembly Constituency



Key Electoral Data of Ramgarh  
Assembly Constituency (Vidhan Sabha)

Rajasthan  
**Assembly Factbook**<sup>TM</sup>  
Ramgarh Assembly Constituency



Ramgarh Vidhan Sabha

## **Editor & Director**

Dr. R.K. Thukral

## **Research Editor**

Dr. Shafeeq Rahman

## **Compiled, Researched and Published by Datanet India Pvt. Ltd.**

D-100, 1st Floor,

Okhla Industrial Area, Phase-I,  
New Delhi- 110020.

Ph.: 91-11- 43580781-84

Email : support@indiastatpublications.com

Website : www.indiastatelections.com

## **Online Book Store :**

www.indiastatpublications.com

**Report No. :** AFB/RJ-067-0125

**ISBN :** 978-93-87293-70-0

**First Edition :** January, 2018

**Eighth Updated Edition :** January, 2025

**Price :** Rs. 11500/-

US\$ 310

**© Datanet India Pvt. Ltd.**

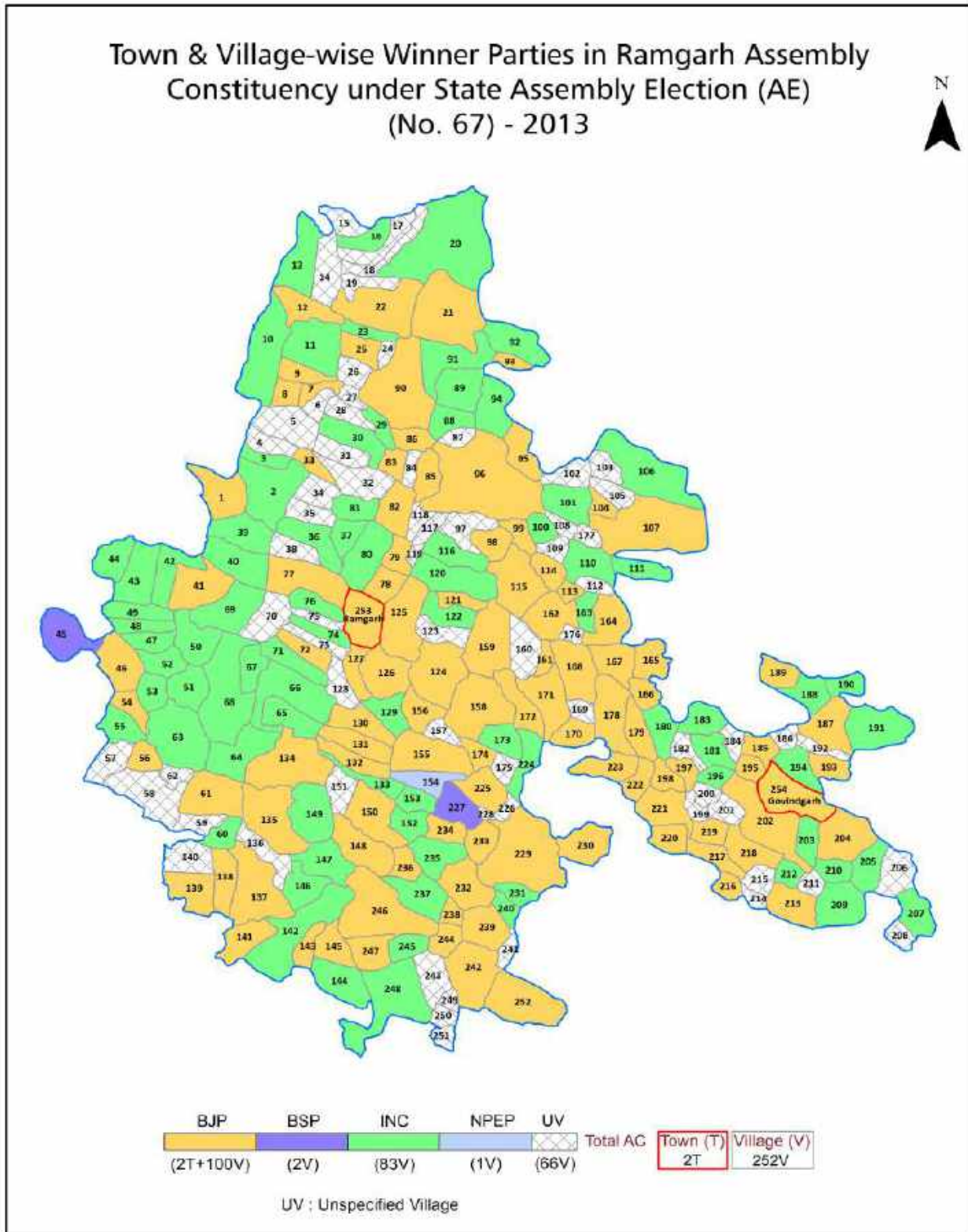
All rights reserved. No part of this book may be reproduced, stored in a retrieval system or transmitted in any form or by any means, mechanical photocopying, photographing, scanning, recording or otherwise without the prior written permission of the publisher. Please refer to Disclaimer at page no. 228 for the use of this publication.

Printed in India

## Contents

No.	Particulars	Page No.
	<b>Introduction</b>	
1	Assembly Constituency - (Vidhan Sabha) at a Glance   Features of Assembly as per Delimitation Commission of India (2008)	1-2
	<b>Location and Political Maps</b>	
2	Location Map   Boundaries of Assembly Constituency - (Vidhan Sabha) in District   Boundaries of Assembly Constituency under Parliamentary Constituency - (Lok Sabha)   Town & Village-wise Winner Parties- 2024, 2023, 2019, 2018, 2014, 2013, 2009 and 2008	3-11
	<b>Administrative Setup (2011)</b>	
3	District   Sub-district   Towns   Villages   Inhabited Villages   Uninhabited Villages   Village Panchayat   Intermediate Panchayat	12-23
	<b>Demographics (2011)</b>	
4	Population   Households   Rural/Urban Population   Towns and Villages by Population Size   Sex Ratio (Total & 0-6 Years)   Religious Population   Social Population   Literacy Rate	24-25
	<b>Electoral Features</b>	
5	Important Dates of Last Elections Held   Electors by Gender   Service Electors   Voters   Voters Turnout   Polling Stations & Average Number of Electors per Polling Station   Electors by Age Group   Present Elected Representatives	26-31
	<b>Historical Summary Election Results</b>	
6	Vote Share of Major Parties   Winning Margin (Number & Percentage)   Polarity of Parties   Summary Result of Assembly Segment of Parliamentary Elections 2024, 2019, 2014, 2009, 2004 and 1999   Summary Result of Assembly Elections 2023, 2018, 2013, 2008, 2003, 1998, 1993, 1990, 1985, 1980, 1977, 1972, 1967, 1962, 1957 and 1952	32-56
	<b>Polling Station Level Election Results</b>	
7	Name and Number of Polling Station 2024, 2023, 2019, 2018, 2014, 2013, 2009 and 2008   Polling Station-wise Electors, Voters & Voters Turnout 2024, 2023, 2019, 2018, 2014, 2013, 2009 and 2008   Polling Station wise Elections Results 2024, 2023, 2019, 2018, 2014, 2013, 2009 and 2008	57-208
	<b>Share of Assembly Constituency</b>	
8	Share of Assembly Constituency - (Vidhan Sabha) in State, District and Parliamentary Constituency - (Lok Sabha)	209
	<b>Socio-Economic Amenities (2011)</b>	
9	Access to Administrative Units   Agricultural, Manufacturing and Industrial Commodities   Demographic Indicators   Education   Health & Manpower   Drinking Water Supply   Sanitation   Entertainment and Recreations Infrastructure   Power   Food Allocation Distribution and Marketing of Agriculture Commodities Infrastructure   Transport and Road Infrastructure   Communication   Banking and Financial Services   Land Use   Irrigation Source	211-225
10	<b>Abbreviation &amp; Sources</b>	226-227
11	<b>Disclaimer</b>	228

Location & Political Map



## Administrative Setup

### List of Village Panchayat & Intermediate Panchayat (Block) Name - 2011

Village Name	Village Panchayat Name	Intermediate Panchayat Name
Adee Naka	Khilora	Ramgarh
Agaraki	Nyana	Lachhmangarh
Agyara	Nagli Megha	Ramgarh
Akleempur	Garhi Dhaneta	Ramgarh
Alampur	Cheerwa	Ramgarh
Alawal Pur	Rasgan	Ramgarh
Alawara	Alawara	Ramgarh
Albks Ka Bas	Sahadka	Lachhmangarh
Alghana	Nyana	Lachhmangarh
Asaka	Phahri	Lachhmangarh
Badh Goojar Khohra	Sahadka	Lachhmangarh
Badi Pokhar	Untwal	Ramgarh
Badwara	Dongri	Lachhmangarh
Bagar Meo	Nagli Megha	Ramgarh
Bagar Rajput	Bagar Rajput	Ramgarh
Baghori	Dohli	Ramgarh
Bahala	Bahala	Ramgarh
Bahripur	Cheerwa	Ramgarh
Bai Ka Bas	Ghat	Lachhmangarh
Bajheri	Bhainsrawat	Lachhmangarh
Bakayanka	Cheerwa	Ramgarh
Balrampur	Raghunathgarh	Ramgarh
Balwandka	Kesroli	Ramgarh
Bamboli	Bamboli	Ramgarh
Bamni Khera	Senthli	Ramgarh
Bandheri	Bhainsrawat	Lachhmangarh
Bandholi	Khoh	Ramgarh
Baramda	Danwari	Ramgarh
Barawas	Boontoli	Lachhmangarh

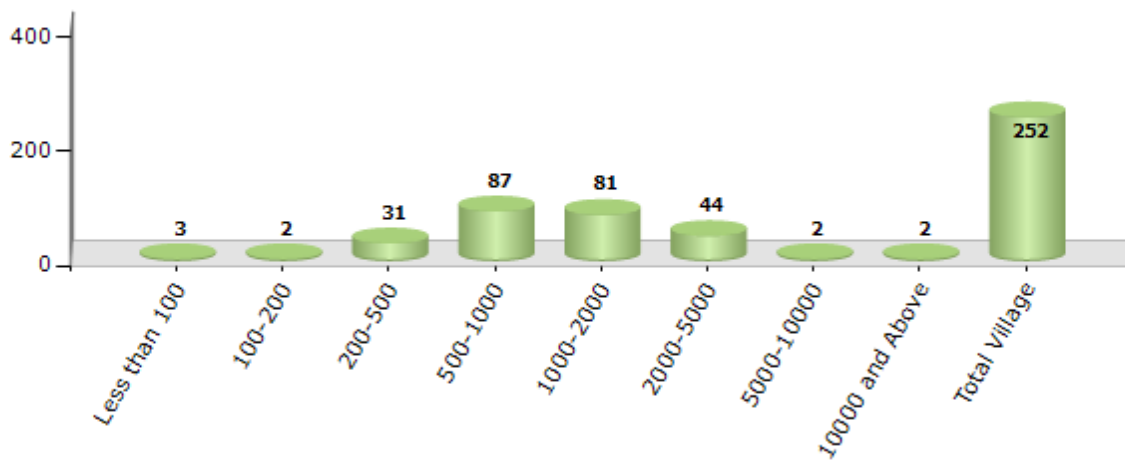
Contd....

Demographic

Number of Villages by Population Size - 2011

Less than 100	100-200	200-500	500-1000	1000-2000	2000-5000	5000-10000	10000 and Above	Total Village
3	2	31	87	81	44	2	2	252

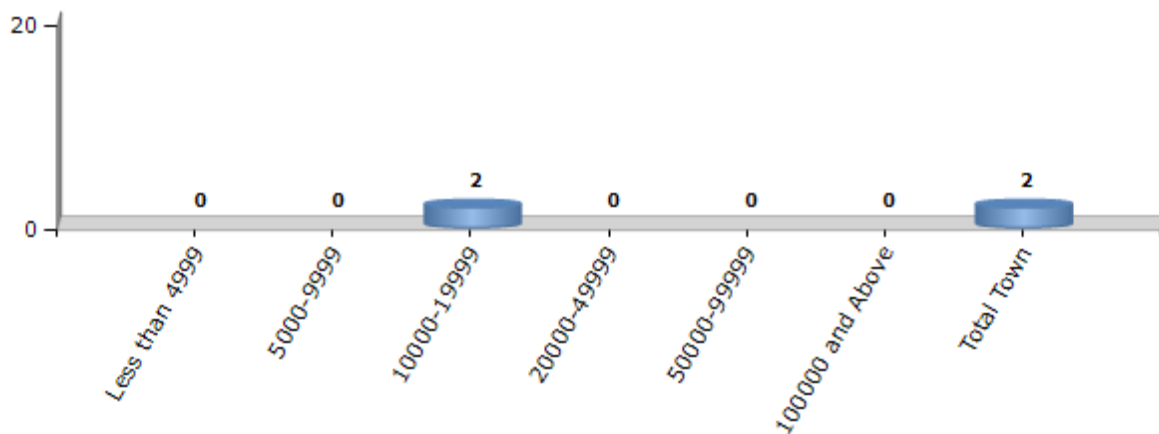
Number of Villages by Population Size - 2011



Number of Towns by Population Size - 2011

Less than 4999	5000-9999	10000-19999	20000-49999	50000-99999	100000 and Above	Total Town
0	0	2	0	0	0	2

Number of Towns by Population Size - 2011

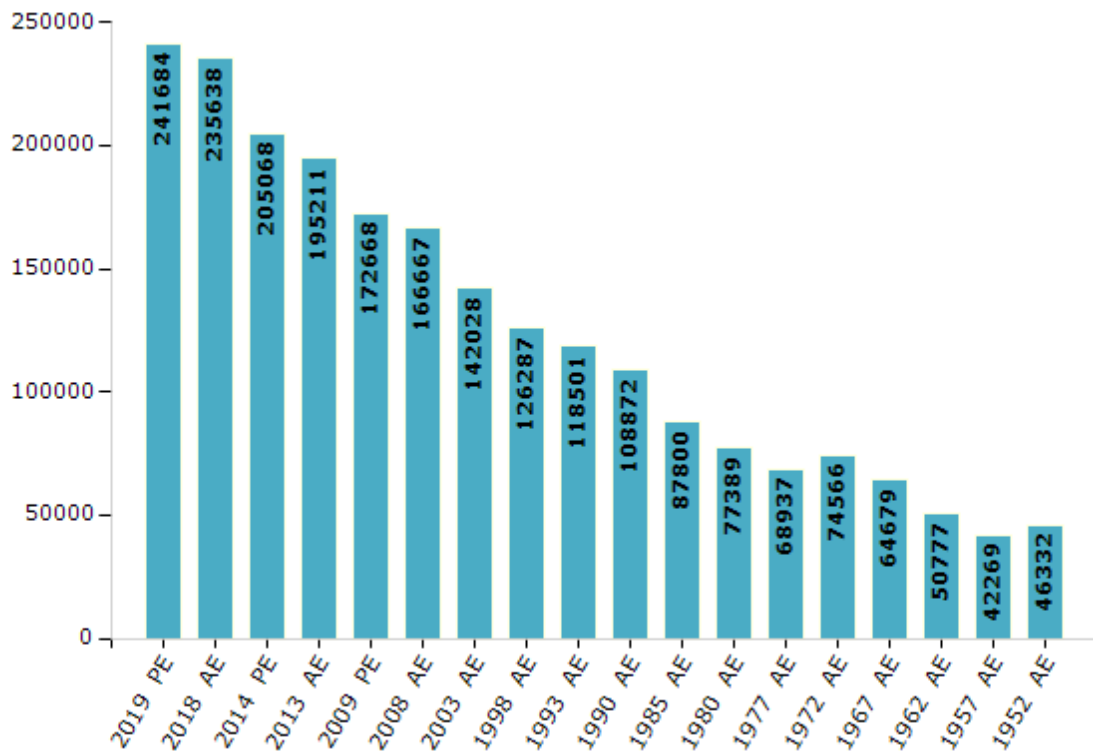


## Electoral Features

### Electors by Male & Female

Year	Male	Female	Others	Total	Year	Male	Female	Others	Total
2019 PE	128508	113176	0	241684	1993 AE	63260	55241	-	118501
2018 AE	125133	110505	0	235638	1990 AE	57949	50923	-	108872
2014 PE	109870	95198	0	205068	1985 AE	46018	41782	-	87800
2013 AE	104661	90550	0	195211	1980 AE	40535	36854	-	77389
2009 PE	92373	80295	-	172668	1977 AE	35974	32963	-	68937
2008 AE	88490	78177	-	166667	1972 AE	38776	35790	-	74566
2004 PE	-	-	-	-	1967 AE	-	-	-	64679
2003 AE	74649	67379	-	142028	1962 AE	-	-	-	50777
1999 PE	-	-	-	-	1957 AE	-	-	-	42269
1998 AE	66563	59724	-	126287	1952 AE	-	-	-	46332

Number of Electors



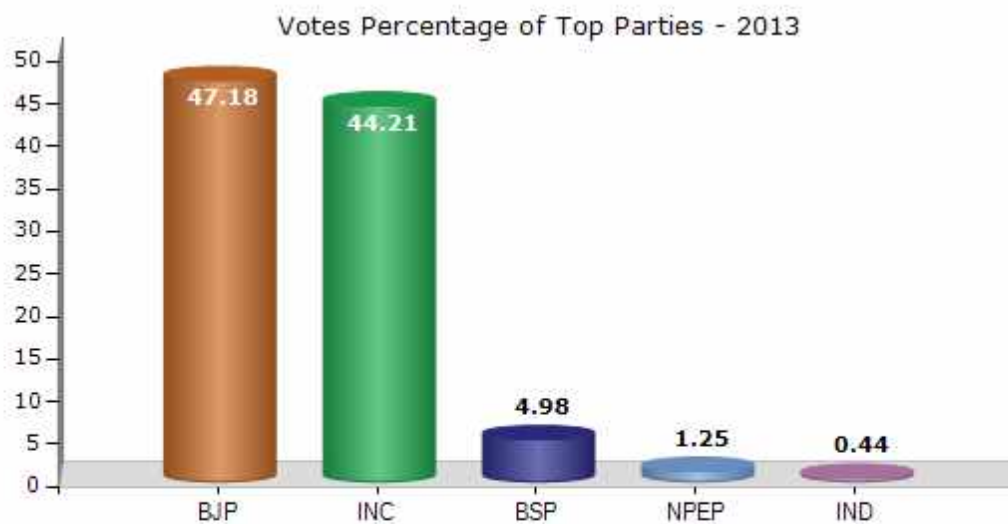
Note : AE : Assembly Election, PE : Assembly Segment of Parliamentary Election



## Historical Summary Election Results

### Summary Result of Assembly Election - 2013

Candidate Name	Party	Votes	Votes %
Gyandev Ahuja	BJP	73842	47.18
Zubair Khan	INC	69195	44.21
Fajaru Kha	BSP	7790	4.98
Devendra Singh	NPEP	1962	1.25
Shyam Lal	IND	693	0.44
Shiv Charan	IND	381	0.24
Vishal	IND	184	0.12
Kamal Singh	IND	183	0.12
Jagmohan Sharma	JGP	172	0.11
Keshav	BHBP	167	0.11
Babu Lal	BYS	108	0.07
Vijendra	IND	105	0.07
Mahendra	IND	93	0.06
	NOTA	1625	1.04



## Polling Station Level Election Results

### Number and Name of Polling Stations (PS) (2018)

Number of Polling Stations	Name of Polling Stations	Number of Polling Stations	Name of Polling Stations
1	Government Upper Primary School Bujaka	22	Government Upper Primary School Thokdar Bass
2	Government Primary School Dhaneta	23	Government Primary School Building Aklimpur
3	Government High Secondary School Ghadi Dhaneta	24	Government Primary School Navada
4	Government Primary School Kota Kalan	25	Government Primary School Shekpur
5	Government Upper Primary School Neekach	26	Government Primary School Mondapur
6	Government Primary School Moharsingh Ka Bas	27	Government Upper Primary School Baramda
7	Government Primary School Tajkhan Bass Neekach	28	Government Upper Primary School Baramda
8	Government Upper Primary School Nakhnaul	29	Government Primary School Meghawans
9	Government Upper Primary School Building Khohda Karmali	30	Government Secondary School Dabri
10	Government Upper Primary School Isan Ka Was	31	Government Upper Primary School Khohar
11	Government Upper Primary School Patanbhan Balrampur	32	Government Primary School Nangliwal
12	Government Secondary School (Northern Part) Raghunathgad	33	Government Senior Secondary School Building Hajipur
13	Government Secondary School (Western Part) Raghunathgad	34	Government Senior Secondary School (Northern Part) Naugavan
14	Government Senior Secondary School Pata (Eastern Part)	35	Government Senior Secondary School (South Part) Naugavan
15	Government Senior Secondary School Pata (Western Part)	36	Government Senior Secondary School Primray Section (Eastern Part) Naugavan
16	Government Primary School Raswada	37	Government Girls Secondary School (Northern Part) Naugavan
17	Government Upper Primary School Rupbas	38	Government Parveshika (Sanskrit) School Naugavan
18	Government Senior Secondary School (Eastern Part) Mubarikpur	39	Government Girls Secondary School (Southern Part) Naugavan
19	Government Upper Primary School (Western Part) Mubarikpur	40	Government Girls Secondary School (Northern Part) Prathmik Section Naugavan
20	Government Girls Upper Primary School Mubarikpur	41	Government Primary School Mohammadpur
21	Government Upper Primary School (Northern Part) Mubarikpur	42	Government Upper Primary School Sherpur

Contd....

## Polling Station Level Election Results

### Polling Station-wise Votes Secured by Overall Top Five Parties in Ramgarh Assembly in Assembly Election (AE) under Alwar Parliamentary Constituency in Rajasthan (2018)

Number of Polling Station	Winner - Shafia Zubair (INC)	Runner-up - Sukhwant Singh (BJP)	3rd - KU. Jagat Singh (BSP)	4th - Hukam Singh (IND)	5th - Vimal (IND)	NOTA	Other	Total Votes Secured
36	258	446	43	15	2	1	13	778
37	142	416	7	117	5	4	34	725
38	65	451	49	20	3	2	19	609
39	133	551	18	10	3	2	15	732
40	139	524	6	19	7	1	84	780
41	185	507	16	1	0	0	15	724
42	495	114	120	1	2	0	10	742
43	235	495	10	2	0	2	21	765
44	687	15	24	0	1	0	0	727
45	164	287	5	0	1	1	7	465
46	357	366	90	14	4	8	34	873
47	354	270	18	0	7	0	23	672
48	482	193	3	0	6	0	19	703
49	489	269	147	9	3	1	26	944
50	167	272	50	1	0	0	7	497
51	69	291	11	0	0	0	8	379
52	423	204	211	3	7	0	11	859
53	114	163	182	7	1	1	15	483
54	358	295	226	26	15	3	33	956
55	134	469	78	0	4	1	14	700
56	482	308	76	6	2	2	27	903
57	530	179	36	1	2	3	25	776
58	297	411	17	4	3	0	23	755
59	883	64	1	0	0	0	1	949
60	285	261	49	0	0	1	24	620
61	183	230	50	24	2	1	18	508
62	72	432	7	9	2	0	29	551
63	533	74	3	1	1	0	2	614
64	677	163	48	0	0	0	6	894
65	543	97	3	0	1	0	3	647
66	24	431	1	1	0	0	4	461
67	1014	1	0	0	0	0	0	1015
68	297	124	318	3	3	2	8	755
69	292	42	195	1	3	0	7	540
70	810	9	92	0	3	0	8	922

Contd....

## Polling Station Level Election Results

### Winner, Runner-up and 3rd Party Position & Winning Margin According to Polling Stations in Ramgarh Assembly in Assembly Election (AE) under Alwar Parliamentary Constituency in Rajasthan (2018)

Polling Station Number	Winner Party	Winner Votes (%)	Runner-up Party	Runner-up Votes (%)	Winning Margin Votes (%)	Third Party	Third Party Votes (%)	Other Votes (%)
71	BJP	287 (51.34)	BSP	177 (31.66)	110 (19.68)	INC	67 (11.99)	28 (5.01)
72	INC	513 (64.45)	BSP	144 (18.09)	369 (46.36)	BJP	120 (15.08)	19 (2.39)
73	INC	591 (69.94)	BJP	170 (20.12)	421 (49.82)	BSP	67 (7.93)	17 (2.01)
74	INC	792 (96)	BSP	30 (3.64)	762 (92.36)	BJP	3 (0.36)	0 (0)
75	INC	930 (99.89)	IND (V)	1 (0.11)	929 (99.78)	BJP	0 (0)	0 (0)
76	INC	668 (99.26)	BJP	2 (0.3)	666 (98.96)	BSP	1 (0.15)	2 (0.3)
77	INC	725 (97.58)	BSP	17 (2.29)	708 (95.29)	IND (V)	1 (0.13)	0 (0)
78	INC	724 (77.93)	BJP	112 (12.06)	612 (65.87)	BSP	79 (8.5)	14 (1.51)
79	INC	474 (77.96)	BSP	106 (17.43)	368 (60.53)	BJP	18 (2.96)	10 (1.64)
80	INC	837 (90.19)	BSP	59 (6.36)	778 (83.83)	BJP	13 (1.4)	19 (2.05)
81	INC	694 (81.17)	BSP	121 (14.15)	573 (67.02)	BJP	25 (2.92)	15 (1.75)
82	INC	625 (88.28)	BSP	56 (7.91)	569 (80.37)	BJP	16 (2.26)	11 (1.55)
83	INC	396 (56.01)	BJP	245 (34.65)	151 (21.36)	BSP	44 (6.22)	22 (3.11)
84	INC	1073 (96.41)	BJP	35 (3.14)	1038 (93.27)	BSP	2 (0.18)	3 (0.27)
85	INC	970 (96.81)	BJP	24 (2.4)	946 (94.41)	BSP	4 (0.4)	4 (0.4)
86	INC	529 (67.3)	BJP	214 (27.23)	315 (40.07)	BSP	27 (3.44)	16 (2.04)
87	INC	460 (70.12)	BJP	150 (22.87)	310 (47.25)	BSP	44 (6.71)	2 (0.3)
88	BSP	316 (50.64)	INC	166 (26.6)	150 (24.04)	BJP	136 (21.79)	6 (0.96)
89	BJP	463 (59.13)	INC	236 (30.14)	227 (28.99)	BSP	62 (7.92)	22 (2.81)
90	BJP	470 (60.96)	INC	216 (28.02)	254 (32.94)	BSP	50 (6.49)	35 (4.54)
91	BJP	415 (59.8)	INC	207 (29.83)	208 (29.97)	BSP	53 (7.64)	19 (2.74)
92	INC	393 (53.4)	BJP	304 (41.3)	89 (12.1)	BSP	26 (3.53)	13 (1.77)
93	BJP	449 (64.51)	INC	151 (21.7)	298 (42.81)	BSP	88 (12.64)	8 (1.15)
94	BJP	478 (61.2)	INC	172 (22.02)	306 (39.18)	BSP	110 (14.08)	21 (2.69)
95	BJP	563 (72.37)	INC	129 (16.58)	434 (55.79)	BSP	71 (9.13)	15 (1.93)
96	BJP	777 (84.09)	INC	106 (11.47)	671 (72.62)	BSP	28 (3.03)	13 (1.41)
97	BJP	492 (70.39)	INC	125 (17.88)	367 (52.51)	BSP	70 (10.01)	12 (1.72)
98	INC	424 (53.07)	BJP	302 (37.8)	122 (15.27)	BSP	39 (4.88)	34 (4.26)
99	INC	380 (50.53)	BJP	338 (44.95)	42 (5.58)	BSP	11 (1.46)	23 (3.06)
100	INC	486 (86.48)	BJP	65 (11.57)	421 (74.91)	BSP	5 (0.89)	6 (1.07)
101	INC	668 (98.09)	BJP	6 (0.88)	662 (97.21)	BSP	4 (0.59)	3 (0.44)
102	INC	227 (45.58)	BJP	200 (40.16)	27 (5.42)	BSP	67 (13.45)	4 (0.8)
103	BJP	297 (68.43)	INC	105 (24.19)	192 (44.24)	BSP	21 (4.84)	11 (2.53)
104	BJP	201 (54.18)	INC	156 (42.05)	45 (12.13)	IND (R)	4 (1.08)	10 (2.7)
105	BJP	398 (58.27)	INC	240 (35.14)	158 (23.13)	BSP	26 (3.81)	19 (2.78)

Contd....

## Socio-Economic Amenities - Rural

### Access to Education Facilities

Particulars	Number of Village (% of Population)				
	Available	Not Available	If Not Available (Distance of Nearest Facility)		
			A	B	C
Govt. Primary School	216 (96)	36 (4)	6 (1)	1 (0)	0 (0)
Private Primary School	96 (58)	156 (42)	23 (2)	6 (1)	0 (0)
Govt. Middle School	108 (69)	144 (31)	90 (19)	10 (2)	0 (0)
Private Middle School	78 (50)	174 (50)	15 (3)	4 (0)	1 (0)
Govt. Secondary School	59 (48)	193 (52)	126 (32)	41 (10)	2 (1)
Private Secondary School	39 (30)	213 (70)	4 (1)	1 (0)	1 (0)
Govt. Senior Secondary School	18 (22)	234 (78)	91 (29)	111 (36)	18 (7)
Private Senior Secondary School	11 (11)	241 (89)	2 (1)	2 (1)	2 (1)
Govt. Arts and Science Degree College	0 (0)	252 (100)	19 (6)	34 (12)	87 (37)
Private Arts and Science Degree College	1 (1)	251 (99)	22 (8)	47 (19)	42 (17)
Govt. Engineering College	0 (0)	252 (100)	0 (0)	0 (0)	0 (0)
Private Engineering College	1 (0)	251 (100)	4 (1)	13 (8)	234 (90)
Govt. Medicine College	0 (0)	252 (100)	0 (0)	2 (1)	219 (84)
Private Medicine College	0 (0)	252 (100)	0 (0)	0 (0)	31 (16)
Govt. Management Institute	0 (0)	252 (100)	0 (0)	1 (1)	88 (31)
Private Management Institute	0 (0)	252 (100)	2 (0)	8 (5)	153 (63)
Govt. Polytechnic	0 (0)	252 (100)	0 (0)	1 (0)	241 (97)
Private Polytechnic	0 (0)	252 (100)	0 (0)	1 (1)	9 (2)
Govt. Vocational Training School/ITI	0 (0)	252 (100)	9 (3)	15 (5)	70 (35)
Private Vocational Training School/ITI	3 (3)	249 (97)	29 (8)	87 (34)	39 (13)
Govt. Non Formal Training Centre	0 (0)	252 (100)	9 (3)	38 (14)	117 (45)
Private Non Formal Training Centre	0 (0)	252 (100)	4 (2)	14 (6)	70 (31)
Govt. School For Disabled	0 (0)	252 (100)	0 (0)	0 (0)	24 (9)
Private School For Disabled	0 (0)	252 (100)	0 (0)	2 (1)	226 (90)
Government Others	0 (0)	252 (100)	0 (0)	0 (0)	0 (0)
Private Others	0 (0)	252 (100)	0 (0)	0 (0)	0 (0)

Note : Distance A : Less than 5 km; B : Between 5-10 km; C : 10+ km.; Source : Data Analysis is based on 2011 Census.

## DISCLAIMER

The Terms of Use and Disclaimer of Datanet India Private Limited (hereinafter referred to as "Datanet") for use of this analysis report of **Ramgarh Assembly Constituency (Ramgarh Vidhan Sabha)** :-

1. **Assembly Factbook™** is a Registered Trade Mark owned by Datanet.
2. All the maps are sketched and graphical representation only and have not been drawn to the scale and also not to represent the actual geographical area or boundary of the unit.
3. The data for the aforesaid analysis is based on authentic sources and has been culled from the various publications of Census, CSO and NSSO for district and block level data, various central and state government departments, Central & State Elections Commissions and the concerned Returning Officers' releases, Electoral Rolls, Election results and allied publications, internal assessment, surveys, estimates and analysis. Therefore, certain adjustment of data at micro level may have been done to arrive closer to the macro data.
4. Data have been provided on an "As Is" and "As AVAILABLE" basis
5. The colours shown in the maps or diagram and charts of a particular party, alliance or AC are indicative and do not represent them.
6. This publication which includes maps, sheets, graphs and data would be the property under copyright of Datanet only. The user may use these for its internal study, analysis and research purposes. It's public display, re-selling or any commercial uses by the user are not allowed.
7. Datanet has taken due care and caution in compilation and processing of data and allied information, but does not guarantee the accuracy, adequacy or completeness of any information/analysis and will be not responsible for any errors or omissions or for the results obtained from the use of such information/analysis.
8. All the contents for the publication have been culled from various authentic sources and Datanet reasonably believes such sources to be reliable, but does not make any representations, express or implied as to the accuracy or fitness of use of such information. The information or contents of the information/analysis do not constitute advice and should not be relied upon in making (or refraining from making) any decision. Any reliance placed upon the information provided by Datanet is the sole responsibility and strictly at the user's risk.
9. In no event will Datanet be liable for any damages (including, without limitation, damages for loss of business projects, or loss of profits) arising in contract, tort or otherwise from the use of or inability to use any of its contents, or from any action taken (or refrained from being taken) as a result of using the analysis or any of its contents. Datanet its directors, owners, editors, officials, employees, distributor and agents or any associate will not be liable for any errors in the information contained or any consequences arising from the use of the contents of the provided information/analysis.
10. If any provision of these terms and conditions is held invalid or illegal or unenforceable for any reason by any court of competent jurisdiction, such provision shall be severed and the remainder of provisions of the terms and conditions shall continue in full force and effect as if the Term of Use had been executed with the invalid, illegal or unenforceable provision eliminated.
11. If there are any discrepancies in the information provided, please bring it to attention of Datanet for suitable rectification measures.

Buy Online This Complete Book At  
**Datanet India eBooks Store**

[www.indiastatpublications.com](http://www.indiastatpublications.com)

or go directly at

[http://www.indiastatpublications.com/  
Assembly\\_factbook/Rajasthan/Alwar/ Ramgarh](http://www.indiastatpublications.com/Assembly_factbook/Rajasthan/Alwar/Ramgarh)

 **india**stat**elections**

ISBN : 978-93-87293-70-0



9 789387 293700