



Rajasthan

Assembly Factbook™

Bagidora Assembly Constituency



Key Electoral Data of Bagidora
Assembly Constituency (Vidhan Sabha)

Rajasthan
Assembly FactbookTM
Bagidora Assembly Constituency



Bagidora Vidhan Sabha

Editor & Director

Dr. R.K. Thukral

Research Editor

Dr. Shafeeq Rahman

Compiled, Researched and Published by Datanet India Pvt. Ltd.

D-100, 1st Floor,

Okhla Industrial Area, Phase-I,
New Delhi- 110020.

Ph.: 91-11- 43580781-84

Email : support@indiastatpublications.com

Website : www.indiastatelections.com

Online Book Store :

www.indiastatpublications.com

Report No. : AFB/RJ-165-0125

ISBN : 978-93-87267-25-1

First Edition : January, 2018

Eighth Updated Edition : January, 2025

Price : Rs. 11500/-

US\$ 310

© Datanet India Pvt. Ltd.

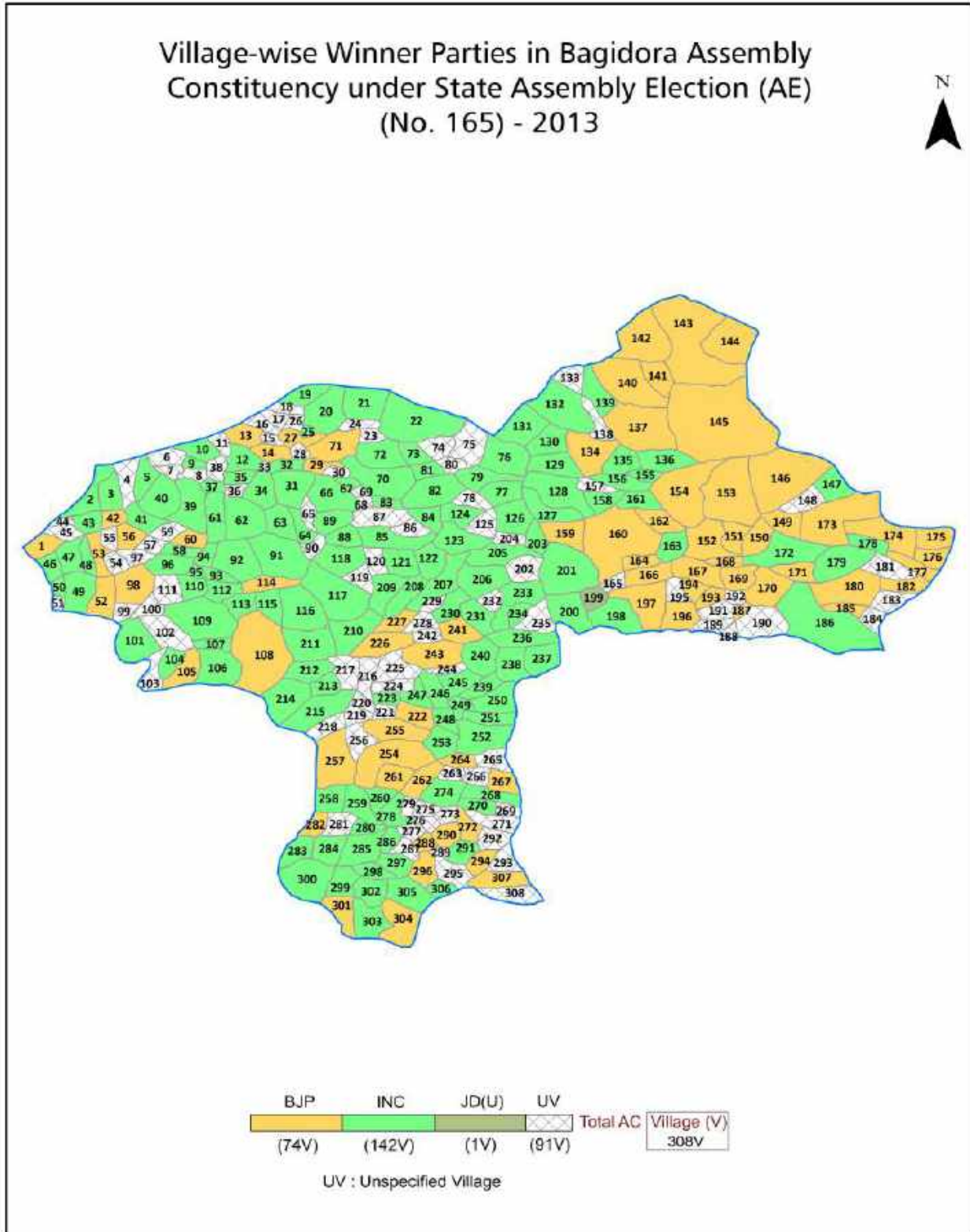
All rights reserved. No part of this book may be reproduced, stored in a retrieval system or transmitted in any form or by any means, mechanical photocopying, photographing, scanning, recording or otherwise without the prior written permission of the publisher. Please refer to Disclaimer at page no. 242 for the use of this publication.

Printed in India

Contents

No.	Particulars	Page No.
	Introduction	
1	Assembly Constituency - (Vidhan Sabha) at a Glance Features of Assembly as per Delimitation Commission of India (2008)	1-2
	Location and Political Maps	
2	Location Map Boundaries of Assembly Constituency - (Vidhan Sabha) in District Boundaries of Assembly Constituency under Parliamentary Constituency - (Lok Sabha) Village-wise Winner Parties- 2024, 2023, 2019, 2018, 2014, 2013, 2009 and 2008	3-11
	Administrative Setup (2011)	
3	District Sub-district Towns Villages Inhabited Villages Uninhabited Villages Village Panchayat Intermediate Panchayat	12-26
	Demographics (2011)	
4	Population Households Rural/Urban Population Villages by Population Size Sex Ratio (Total & 0-6 Years) Religious Population Social Population Literacy Rate	27-28
	Electoral Features	
5	Important Dates of Last Elections Held Electors by Gender Service Electors Voters Voters Turnout Polling Stations & Average Number of Electors per Polling Station Electors by Age Group Present Elected Representatives	29-34
	Historical Summary Election Results	
6	Vote Share of Major Parties Winning Margin (Number & Percentage) Polarity of Parties Summary Result of Assembly Segment of Parliamentary Elections 2024, 2019, 2014, 2009, 2004 and 1999 Summary Result of Assembly Elections 2023, 2018, 2013, 2008, 2003, 1998, 1993, 1990, 1985, 1980, 1977, 1972, 1967, 1962, 1957 and 1952	35-58
	Polling Station Level Election Results	
7	Name and Number of Polling Station 2024, 2023, 2019, 2018, 2014, 2013, 2009 and 2008 Polling Station-wise Electors, Voters & Voters Turnout 2024, 2023, 2019, 2018, 2014, 2013, 2009 and 2008 Polling Station wise Elections Results 2024, 2023, 2019, 2018, 2014, 2013, 2009 and 2008	59-222
	Share of Assembly Constituency	
8	Share of Assembly Constituency - (Vidhan Sabha) in State, District and Parliamentary Constituency - (Lok Sabha)	223
	Socio-Economic Amenities (2011)	
9	Access to Administrative Units Agricultural, Manufacturing and Industrial Commodities Demographic Indicators Education Health & Manpower Drinking Water Supply Sanitation Entertainment and Recreations Infrastructure Power Food Allocation Distribution and Marketing of Agriculture Commodities Infrastructure Transport and Road Infrastructure Communication Banking and Financial Services Land Use Irrigation Source	225-239
10	Abbreviation & Sources	240-241
11	Disclaimer	242

Location & Political Map



Administrative Setup

List of Village Panchayat & Intermediate Panchayat (Block) Name - 2011

Village Name	Village Panchayat Name	Intermediate Panchayat Name
Agoriya	Bagidora	Bagidora
Amariya Para	Saliya	Bagidora
Amarpura	Moti Timbi	Bagidora
Amba	Mundri	Anandpuri
Amba Zibelapara	Bagidora	Bagidora
Ambadara	Amleeya	Anandpuri
Ambepura	Moti Timbi	Bagidora
Amla	Barliya	Anandpuri
Amleeya	Amleeya	Anandpuri
Anandpuri	Anandpuri	Anandpuri
Arjunpura	Ratanpura	Anandpuri
Badlipara	Bagidora	Bagidora
Bagidora	Bagidora	Bagidora
Bajar	Sallo Pat	Bagidora
Balawara	Balawara	Bagidora
Bambori	Barigama	Bagidora
Bankaner	Tandi Nani	Bagidora
Bansla	Balawara	Bagidora
Baori	Maina Padhar	Anandpuri
Baori Dooda	Patiya Galiya	Anandpuri
Bara Talab	Udaipura Bara	Anandpuri
Bareth	Bareth	Anandpuri
Bari	Kalinjara	Bagidora
Barigama	Barigama	Bagidora
Barjariya	Barjariya	Anandpuri
Barkota	Chhaja	Anandpuri
Barliya	Barliya	Anandpuri
Barodiya	Barodiya	Bagidora
Bedau	Shergarh	Bagidora

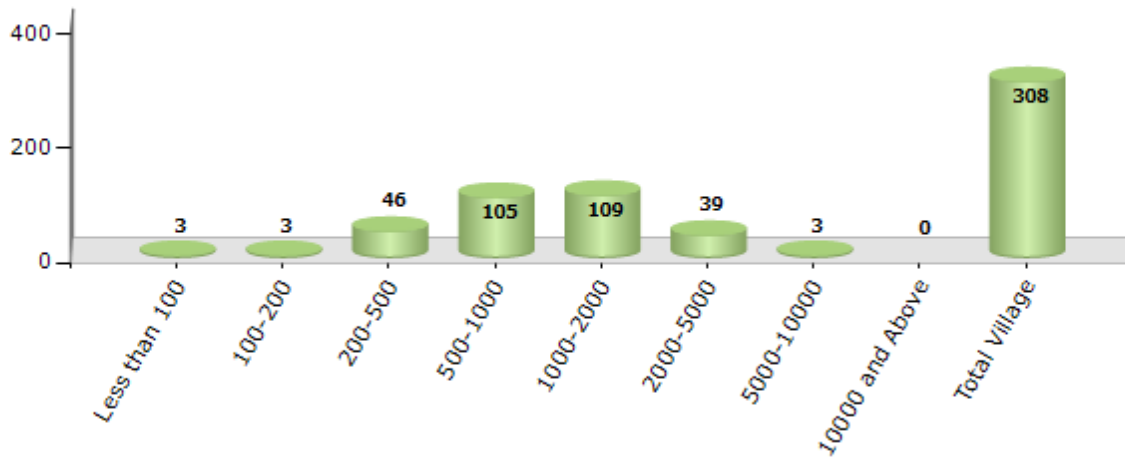
Contd....

Demographic

Number of Villages by Population Size - 2011

Less than 100	100-200	200-500	500-1000	1000-2000	2000-5000	5000-10000	10000 and Above	Total Village
3	3	46	105	109	39	3	0	308

Number of Villages by Population Size - 2011

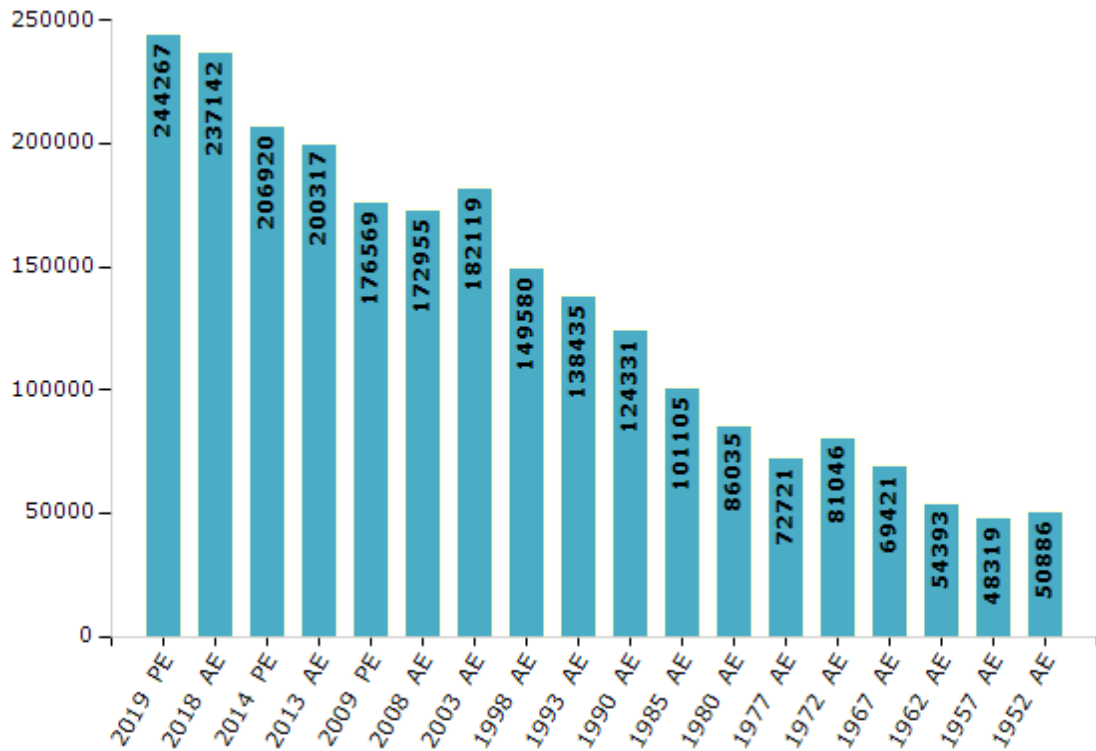


Electoral Features

Electors by Male & Female

Year	Male	Female	Others	Total	Year	Male	Female	Others	Total
2019 PE	123286	120980	1	244267	1993 AE	70577	67858	-	138435
2018 AE	119946	117196	0	237142	1990 AE	63758	60573	-	124331
2014 PE	105719	101201	0	206920	1985 AE	51143	49962	-	101105
2013 AE	102325	97992	0	200317	1980 AE	42838	43197	-	86035
2009 PE	90313	86256	-	176569	1977 AE	36372	36349	-	72721
2008 AE	88228	84727	-	172955	1972 AE	40295	40751	-	81046
2004 PE	-	-	-	-	1967 AE	-	-	-	69421
2003 AE	92147	89972	-	182119	1962 AE	-	-	-	54393
1999 PE	-	-	-	-	1957 AE	-	-	-	48319
1998 AE	76616	72964	-	149580	1952 AE	-	-	-	50886

Number of Electors

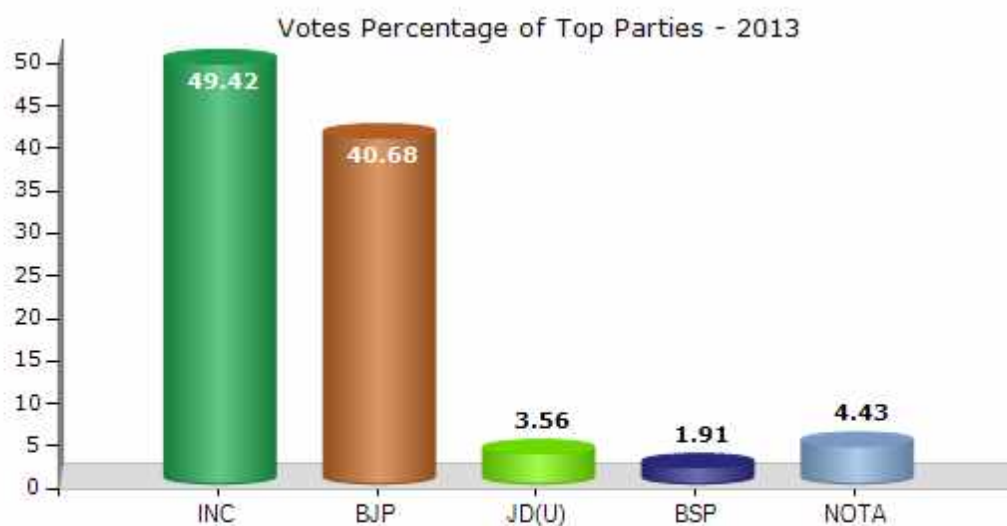


Note : AE : Assembly Election, PE : Assembly Segment of Parliamentary Election

Historical Summary Election Results

Summary Result of Assembly Election - 2013

Candidate Name	Party	Votes	Votes %
Mahendrajeet Singh Malviya	INC	81016	49.42
Khemraj Garasiya	BJP	66691	40.68
Bhuralal	JD(U)	5836	3.56
Pravin Katara	BSP	3139	1.91
	NOTA	7259	4.43



Polling Station Level Election Results

Number and Name of Polling Stations (PS) (2018)

Number of Polling Stations	Name of Polling Stations	Number of Polling Stations	Name of Polling Stations
1	Govt. Upper Primary School Vanda	22	Govt. Primary School Bhawanpura
2	Govt. Secondary School Dokar (Right Part)	23	Govt. Primary School Kataro Ka Talab
3	Govt. Secondary School Dokar (Left Part)	24	Govt. Sec. School Ratanpura
4	Govt. Primary School Serawala	25	Govt. Primary School Gamirpura Kaliya
5	Govt. Primary School Jetiyawada	26	Govt. Upper Primary School Garadiya
6	Govt. Primary School Barkota	27	Govt. Sec. School Sogpura
7	Govt. Sec. School Chajja	28	Govt. Primary School Nichalapada Khokharawa (Right Part)
8	Govt. Primary School Nawatapra	29	Govt. Primary School Nichalapada Khokharawa (Left Part)
9	Govt. Sec. School Nawagao	30	Govt. Primary School Pateliya
10	Govt. Upper Primary School Kangaliya	31	Govt. Sen. Sec. School Bodigama (Right Part)
11	Govt. Primary School Khunta Pargi	32	Govt. Sen. Sec. School Bodigama (Left Part)
12	Govt. Sec. School Kanela	33	Govt. Primary School Hamirpura
13	Govt. Sen. Sec. School Chandarwada (Right Part)	34	Govt. Upper Primary School Jalda (Right Part)
14	Govt. Sen. Sec. School Chandarwada (Left Part)	35	Govt. Upper Primary School Jalda (Left Part)
15	Govt. Upper Primary School Kailkua	36	Govt. Sec. School Nai Patan (Right Part)
16	Govt. Primary School Patiya	37	Govt. Sec. School Nai Patan (Left Part)
17	Govt. Sec. School Chhayana	38	Govt. Primary School Shambhupura
18	Govt. Shiksha Karmi Upper Primary School Puchhiyawada	39	Govt. Upper Primary School Juni Patan
19	Govt. Sec. School Naharpura (Right Part)	40	Govt. Sen. Sec. School Chhinch (Right Part)
20	Govt. Sec. School Naharpura (Left Part)	41	Govt. Sen. Sec. School Chhinch (Left Part)
21	Govt. Primary School Puchhawada	42	Govt. Girls Upper Primary School Chhinch (Right Part)

Contd....

Polling Station Level Election Results

Polling Station-wise Votes Secured by Overall Top Five Parties in Bagidora Assembly in Assembly Election (AE) under Banswara Parliamentary Constituency in Rajasthan (2018)

Number of Polling Station	Winner - Mahendrajeet Singh Malviya (INC)	Runner-up - Khemraj Garasiya (BJP)	3rd - Kamalkant Katara (BTP)	4th - Ratan (BSP)	5th - Jahu (IND)	NOTA	Other	Total Votes Secured
36	323	417	27	13	5	17	9	811
37	149	227	5	7	3	13	10	414
38	257	200	8	6	8	32	73	584
39	334	330	45	11	5	8	10	743
40	294	403	6	5	2	8	3	721
41	417	453	37	3	6	22	14	952
42	197	659	0	6	5	18	3	888
43	169	355	2	0	0	10	1	537
44	276	213	73	17	9	17	16	621
45	156	353	5	2	5	13	2	536
46	289	131	51	9	4	7	5	496
47	373	32	83	10	5	9	3	515
48	383	160	219	19	4	24	16	825
49	512	327	17	11	3	6	4	880
50	217	598	31	6	8	28	4	892
51	283	39	221	8	10	3	4	568
52	692	151	26	32	16	31	15	963
53	515	102	10	21	8	13	4	673
54	444	93	28	10	12	13	4	604
55	308	48	10	4	4	1	5	380
56	615	47	7	21	5	13	7	715
57	657	212	12	9	2	1	2	895
58	281	85	5	9	5	9	2	396
59	454	190	60	13	16	31	14	778
60	362	107	20	10	5	13	7	524
61	399	91	47	17	18	20	6	598
62	203	390	9	6	8	24	4	644
63	441	312	4	11	11	29	8	816
64	514	223	11	14	2	3	4	771
65	224	206	46	9	2	11	3	501
66	275	169	55	7	3	5	6	520
67	251	184	7	9	8	5	3	467
68	380	204	4	12	6	20	8	634
69	436	335	44	8	15	29	7	874
70	710	231	6	21	13	14	8	1003

Contd....

Polling Station Level Election Results

Winner, Runner-up and 3rd Party Position & Winning Margin According to Polling Stations in Bagidora Assembly in Assembly Election (AE) under Banswara Parliamentary Constituency in Rajasthan (2018)

Polling Station Number	Winner Party	Winner Votes (%)	Runner-up Party	Runner-up Votes (%)	Winning Margin Votes (%)	Third Party	Third Party Votes (%)	Other Votes (%)
71	INC	425 (66.51)	BJP	173 (27.07)	252 (39.44)	BSP	15 (2.35)	26 (4.07)
72	INC	287 (58.33)	BJP	174 (35.37)	113 (22.96)	BTP	11 (2.24)	20 (4.07)
73	INC	443 (55.86)	BJP	245 (30.9)	198 (24.96)	BTP	44 (5.55)	61 (7.69)
74	INC	332 (44.33)	BJP	281 (37.52)	51 (6.81)	BTP	63 (8.41)	73 (9.75)
75	BJP	297 (47.75)	INC	254 (40.84)	43 (6.91)	BTP	30 (4.82)	41 (6.59)
76	INC	487 (57.43)	BJP	255 (30.07)	232 (27.36)	BTP	60 (7.08)	46 (5.42)
77	INC	500 (50.25)	BJP	375 (37.69)	125 (12.56)	BTP	47 (4.72)	73 (7.34)
78	INC	522 (53.1)	BJP	212 (21.57)	310 (31.53)	BTP	179 (18.21)	70 (7.12)
79	BJP	253 (52.71)	INC	173 (36.04)	80 (16.67)	BTP	12 (2.5)	42 (8.75)
80	INC	340 (59.03)	BJP	171 (29.69)	169 (29.34)	BTP	20 (3.47)	45 (7.81)
81	INC	377 (46.83)	BJP	312 (38.76)	65 (8.07)	BTP	57 (7.08)	59 (7.33)
82	INC	318 (47.82)	BJP	270 (40.6)	48 (7.22)	BTP	18 (2.71)	59 (8.87)
83	BJP	428 (57.3)	INC	219 (29.32)	209 (27.98)	BTP	47 (6.29)	53 (7.1)
84	INC	525 (57.38)	BJP	307 (33.55)	218 (23.83)	BTP	21 (2.3)	62 (6.78)
85	INC	381 (51.56)	BJP	262 (35.45)	119 (16.11)	BTP	30 (4.06)	66 (8.93)
86	BJP	436 (46.53)	INC	427 (45.57)	9 (0.96)	BTP	20 (2.13)	54 (5.76)
87	BJP	548 (70.53)	INC	197 (25.35)	351 (45.18)	BTP	6 (0.77)	26 (3.35)
88	BJP	354 (57.37)	INC	240 (38.9)	114 (18.47)	IND (J)	5 (0.81)	18 (2.92)
89	BJP	242 (55.25)	INC	151 (34.47)	91 (20.78)	BTP	23 (5.25)	22 (5.02)
90	INC	243 (57.31)	BJP	132 (31.13)	111 (26.18)	BTP	21 (4.95)	28 (6.6)
91	BJP	337 (58.61)	INC	198 (34.43)	139 (24.18)	BTP	15 (2.61)	25 (4.35)
92	INC	353 (46.63)	BJP	334 (44.12)	19 (2.51)	BTP	12 (1.59)	58 (7.66)
93	INC	291 (47.01)	BJP	285 (46.04)	6 (0.97)	BTP	12 (1.94)	31 (5.01)
94	INC	352 (49.16)	BJP	286 (39.94)	66 (9.22)	IND (J)	18 (2.51)	60 (8.38)
95	INC	347 (58.12)	BJP	192 (32.16)	155 (25.96)	BSP	14 (2.35)	44 (7.37)
96	INC	364 (50.14)	BJP	250 (34.44)	114 (15.7)	BTP	41 (5.65)	71 (9.78)
97	INC	340 (48.78)	BJP	295 (42.32)	45 (6.46)	BSP	15 (2.15)	47 (6.74)
98	INC	194 (49.74)	BJP	166 (42.56)	28 (7.18)	BTP	12 (3.08)	18 (4.62)
99	BJP	450 (56.68)	INC	279 (35.14)	171 (21.54)	BTP	12 (1.51)	53 (6.68)
100	BJP	495 (62.26)	INC	221 (27.8)	274 (34.46)	BTP	32 (4.03)	47 (5.91)
101	INC	466 (50.38)	BJP	331 (35.78)	135 (14.6)	IND (J)	33 (3.57)	95 (10.27)
102	INC	466 (46.23)	BJP	442 (43.85)	24 (2.38)	BSP	18 (1.79)	82 (8.13)
103	INC	385 (69.62)	BJP	101 (18.26)	284 (51.36)	BSP	23 (4.16)	44 (7.96)
104	INC	380 (66.09)	BJP	173 (30.09)	207 (36)	IND (J)	6 (1.04)	16 (2.78)
105	INC	337 (62.29)	BJP	136 (25.14)	201 (37.15)	IND (J)	24 (4.44)	44 (8.13)

Contd....

Socio-Economic Amenities - Rural

Access to Education Facilities

Particulars	Number of Village (% of Population)				
	Available	Not Available	If Not Available (Distance of Nearest Facility)		
			A	B	C
Govt. Primary School	256 (95)	52 (5)	7 (1)	0 (0)	0 (0)
Private Primary School	91 (43)	217 (57)	37 (3)	8 (1)	0 (0)
Govt. Middle School	100 (56)	208 (44)	139 (29)	21 (4)	1 (0)
Private Middle School	69 (31)	239 (69)	14 (2)	3 (0)	1 (0)
Govt. Secondary School	60 (40)	248 (60)	163 (38)	53 (12)	8 (2)
Private Secondary School	35 (19)	273 (81)	4 (1)	2 (0)	3 (1)
Govt. Senior Secondary School	26 (23)	282 (77)	92 (24)	125 (33)	44 (12)
Private Senior Secondary School	19 (9)	289 (91)	1 (0)	1 (0)	2 (0)
Govt. Arts and Science Degree College	0 (0)	308 (100)	6 (2)	37 (17)	185 (53)
Private Arts and Science Degree College	2 (2)	306 (98)	11 (4)	10 (4)	57 (18)
Govt. Engineering College	0 (0)	308 (100)	0 (0)	0 (0)	49 (16)
Private Engineering College	0 (0)	308 (100)	1 (0)	3 (1)	255 (83)
Govt. Medicine College	0 (0)	308 (100)	0 (0)	0 (0)	302 (98)
Private Medicine College	0 (0)	308 (100)	0 (0)	0 (0)	6 (2)
Govt. Management Institute	0 (0)	308 (100)	0 (0)	1 (1)	237 (75)
Private Management Institute	0 (0)	308 (100)	0 (0)	3 (1)	67 (22)
Govt. Polytechnic	1 (0)	307 (100)	0 (0)	0 (0)	283 (92)
Private Polytechnic	0 (0)	308 (100)	0 (0)	0 (0)	24 (7)
Govt. Vocational Training School/ITI	10 (2)	298 (98)	15 (5)	33 (16)	230 (66)
Private Vocational Training School/ITI	0 (0)	308 (100)	0 (0)	0 (0)	15 (7)
Govt. Non Formal Training Centre	0 (0)	308 (100)	9 (3)	15 (6)	157 (44)
Private Non Formal Training Centre	0 (0)	308 (100)	6 (2)	16 (9)	103 (33)
Govt. School For Disabled	0 (0)	308 (100)	0 (0)	0 (0)	0 (0)
Private School For Disabled	0 (0)	308 (100)	0 (0)	0 (0)	308 (100)
Government Others	0 (0)	308 (100)	0 (0)	0 (0)	0 (0)
Private Others	0 (0)	308 (100)	0 (0)	0 (0)	0 (0)

Note : Distance A : Less than 5 km; B : Between 5-10 km; C : 10+ km.; Source : Data Analysis is based on 2011 Census.

DISCLAIMER

The Terms of Use and Disclaimer of Datanet India Private Limited (hereinafter referred to as "Datanet") for use of this analysis report of **Bagidora Assembly Constituency (Bagidora Vidhan Sabha)** :-

1. **Assembly Factbook™** is a Registered Trade Mark owned by Datanet.
2. All the maps are sketched and graphical representation only and have not been drawn to the scale and also not to represent the actual geographical area or boundary of the unit.
3. The data for the aforesaid analysis is based on authentic sources and has been culled from the various publications of Census, CSO and NSSO for district and block level data, various central and state government departments, Central & State Elections Commissions and the concerned Returning Officers' releases, Electoral Rolls, Election results and allied publications, internal assessment, surveys, estimates and analysis. Therefore, certain adjustment of data at micro level may have been done to arrive closer to the macro data.
4. Data have been provided on an "As Is" and "As AVAILABLE" basis
5. The colours shown in the maps or diagram and charts of a particular party, alliance or AC are indicative and do not represent them.
6. This publication which includes maps, sheets, graphs and data would be the property under copyright of Datanet only. The user may use these for its internal study, analysis and research purposes. It's public display, re-selling or any commercial uses by the user are not allowed.
7. Datanet has taken due care and caution in compilation and processing of data and allied information, but does not guarantee the accuracy, adequacy or completeness of any information/analysis and will be not responsible for any errors or omissions or for the results obtained from the use of such information/analysis.
8. All the contents for the publication have been culled from various authentic sources and Datanet reasonably believes such sources to be reliable, but does not make any representations, express or implied as to the accuracy or fitness of use of such information. The information or contents of the information/analysis do not constitute advice and should not be relied upon in making (or refraining from making) any decision. Any reliance placed upon the information provided by Datanet is the sole responsibility and strictly at the user's risk.
9. In no event will Datanet be liable for any damages (including, without limitation, damages for loss of business projects, or loss of profits) arising in contract, tort or otherwise from the use of or inability to use any of its contents, or from any action taken (or refrained from being taken) as a result of using the analysis or any of its contents. Datanet its directors, owners, editors, officials, employees, distributor and agents or any associate will not be liable for any errors in the information contained or any consequences arising from the use of the contents of the provided information/analysis.
10. If any provision of these terms and conditions is held invalid or illegal or unenforceable for any reason by any court of competent jurisdiction, such provision shall be severed and the remainder of provisions of the terms and conditions shall continue in full force and effect as if the Term of Use had been executed with the invalid, illegal or unenforceable provision eliminated.
11. If there are any discrepancies in the information provided, please bring it to attention of Datanet for suitable rectification measures.

**Buy Online This Complete Book At
Datanet India eBooks Store**

www.indiastatpublications.com

or go directly at

[http://www.indiastatpublications.com/
Assembly_factbook/Rajasthan/Banswara/ Bagidora](http://www.indiastatpublications.com/Assembly_factbook/Rajasthan/Banswara/Bagidora)

 **india**stat**elections**

ISBN : 978-93-87267-25-1



9 789387 267251